

CALLAHAN
ASSOCIATES

2015 CALLAHAN CREDIT UNION DIRECTORY



Times Change.



Values Don't.

SUPPORTED BY
CSCU
CARD SERVICES FOR CREDIT UNIONS



Making life easier

with innovative payment solutions



- Credit
- Debit
- ATM
- EMV Chip
- Prepaid



- Digital
- Rewards
- Photo Card
- ACH



- Fraud
- Springboard
- Reporting
- Analytics
- Consulting

TMG THE MEMBERS GROUP

800.268.1884

themembersgroup.com
communications@themembersgroup.com



Be mobile. Be virtual. Be valued.

Dig deeper at co-opfs.org



STATE OF THE STATES	
State of the States Overview	138
Number of Credit Unions By State	139
State Performance And Rankings	140
Credit Union Assets By State	142
MAP: Percent Of All Credit Unions By State	144
MAP: Percent Of All Credit Union Assets By State	146
MAP: YTD 1st Mortgage Origination Market Share	148
MAP: YTD Auto Loan Origination Market Share	150
Deposit Market Share By State	151
MAP: Deposit Market Share	152
Top 25 Metropolitan Statistical Areas By Credit Union Mortgage Lending	153
Credit Union Mergers	154
New Credit Unions	155
Credit Union Name Changes	155
Credit Union Charter Conversion Table	156
Purchase & Assumptions	156
Liquidations	156
Insurance Conversion	156

STATE OF THE STATES

A state-by-state analysis of credit union performance.

As the economic recovery gains strength, credit unions continue to post impressive growth. Nationally, loans grew at nearly three times the rate of shares, and membership and employment have both seen steady increases. Average share and loan balances have increased, while product penetration is on the rise. Impressively, 18 states posted annual loan growth of at least 10.0%, eight states reported a ROA over 1.00%, and all but one state posted declines in their delinquency ratios.

The State Performance and Rankings tables on the following two pages provide statewide averages and rankings for thirteen performance metrics. This section will help readers get an understanding of how performance can differ between neighboring states and how geography plays an important role in the financial performance of credit unions.


Certain states have seen significant continued year-over-year growth. Credit unions in Idaho built upon their success in 2013 and performed extremely well over the past twelve months. In addition to the state boasting an unemployment rate nearly 1.5% below the national average, Idaho credit unions reported the highest asset, loan, and share growth in the nation, and were number two in member growth.

In states where unemployment lags behind high, credit union performance typically lags national averages. Mississippi, with an unemployment rate of 7.9%, reported relatively slower asset,

share, loan, and member growth. Delinquency at Mississippi credit unions, while down 8 basis points from last year, remains well above the national average.

It is important to note, however, that even in the states which have struggled the most, there are individual institutions that have maintained strong financial performance trends. The first page of each state listing provides detailed performance data for up to the 50 largest credit unions in each state. Keep in mind that some of the best performers in a state may lie outside the top 50 in assets.

Also included in this section, through partnerships with Experian Automotive and CoreLogic, is the non-5300 data on auto and mortgage origination market share (starting on page 148). Deposit market share by state is calculated from our own BranchAnalyzer tool, which allows credit unions to drill down by zip code to see how the recent bank mergers and failures are affecting deposit relationships branch by branch.

All credit unions are listed with contact information and seven key metrics on the detailed state pages. We list only CEOs in this print edition, so we encourage you to log in to Search & Analyze on creditunions.com to find up to 11 personnel for each credit union. These names are updated daily as we learn of changes; we encourage you to help us stay up-to-date by submitting any changes of your own to editor@creditunions.com. 

NUMBER OF CREDIT UNIONS BY STATE | DATA AS OF JUNE 30, 2014

State	2014 Rank	State Charter	Federal Charter	Total CUs June 2014	Total CUs June 2013	Change
Alabama	19	65	55	120	121	-1
Alaska	51	1	11	12	12	0
Arizona	41	19	25	44	45	-1
Arkansas	37	0	60	60	62	-2
California	4	145	232	377	395	-18
Colorado	26	40	51	91	94	-3
Connecticut	20	28	87	115	123	-8
Delaware	46*	0	24	24	25	-1
Dist. of Columbia	39*	0	47	47	50	-3
Florida	14	72	85	157	159	-2
Georgia	16	53	84	137	139	-2
Hawaii	31	0	72	72	77	-5
Idaho	43	27	14	41	48	-7
Illinois	6	246	77	323	344	-21
Indiana	11	42	130	172	177	-5
Iowa	21	109	1	110	118	-8
Kansas	25	74	19	93	98	-5
Kentucky	29	25	52	77	81	-4
Louisiana	8	42	161	203	208	-5
Maine	36	12	49	61	61	0
Maryland	23	8	89	97	99	-2
Massachusetts	10	77	112	189	195	-6
Michigan	7	181	104	285	299	-14
Minnesota	17	82	50	132	133	-1
Mississippi	27	25	60	85	85	0
Missouri	18	118	12	130	131	-1
Montana	38	8	48	56	56	0
Nebraska	33	17	52	69	69	0
Nevada	50	10	8	18	18	0
New Hampshire	49	12	7	19	20	-1
New Jersey	9	18	176	194	200	-6
New Mexico	39*	22	25	47	48	-1
New York	3	21	364	385	400	-15
North Carolina	28	41	43	84	88	-4
North Dakota	44	21	17	38	40	-2
Ohio	5	150	184	334	347	-13
Oklahoma	35	17	48	65	69	-4
Oregon	34	18	48	66	69	-3
Pennsylvania	2	55	417	472	495	-23
Rhode Island	48	9	12	21	21	0
South Carolina	32	12	58	70	71	-1
South Dakota	42	0	42	42	44	-2
Tennessee	15	93	63	156	163	-7
Texas	1	188	310	498	514	-16
Utah	30	37	36	73	80	-7
Vermont	46*	18	6	24	25	-1
Virginia	13	43	116	159	169	-10
Washington	22	62	43	105	106	-1
West Virginia	24	4	90	94	97	-3
Wisconsin	12	166	3	169	182	-13
Wyoming	45	0	29	29	29	0
Guam, Puerto Rico, Virgin Islands		0	19	19	19	-19
U.S. Totals		2,533	4,027	6,560	6,818	-258

* TIES

STATE PERFORMANCE AND RANKINGS | DATA AS OF JUNE 30, 2014

State	No. of CUs	Asset Growth	Rk	Share Growth	Rk	Loan Growth	Rk	Member Growth	Rk	Loans/Shares	Rk	Capital/Assets	Rk
Alabama	120	2.79%	35	2.57%	33	6.91%	37	2.22%	25	50.54%	49	11.62%	14
Alaska	12	4.13%	23	3.91%	19	10.57%	12	4.99%	3	77.25%	13	8.70%	51
Arizona	44	7.86%	3	3.16%	25	9.56%	17	0.83%	38	66.20%	35	10.74%	42
Arkansas	60	4.66%	19	4.85%	9	17.74%	2	2.11%	26	79.10%	9	13.25%	2
California	377	4.82%	18	3.66%	22	12.51%	7	2.05%	28	65.16%	40	11.73%	11
Colorado	91	5.59%	10	5.00%	7	12.89%	6	3.65%	10	72.73%	23	11.94%	7
Connecticut	115	0.46%	46	0.33%	46	5.37%	44	-1.33%	48	57.12%	48	10.14%	48
Delaware	24	0.17%	47	-0.09%	47	6.95%	36	1.01%	33	48.03%	50	10.84%	39
Dist. of Columbia	47	-5.60%	51	-6.03%	51	-3.38%	51	-11.78%	51	60.39%	44	11.27%	25
Florida	157	4.03%	25	3.21%	24	9.00%	22	4.36%	6	69.43%	29	11.54%	16
Georgia	137	2.45%	42	1.84%	39	7.48%	33	2.66%	18	65.38%	37	11.91%	9
Hawaii	72	1.60%	44	1.32%	44	3.13%	47	0.73%	39	44.97%	51	11.42%	21
Idaho	41	8.89%	2	7.89%	1	18.47%	1	6.36%	2	87.21%	4	10.32%	44
Illinois	323	1.04%	45	0.41%	45	13.02%	5	1.20%	31	66.60%	34	11.27%	26
Indiana	172	2.88%	34	1.99%	38	8.31%	28	0.87%	37	74.71%	20	11.21%	29
Iowa	110	5.69%	9	3.99%	18	14.31%	4	1.42%	30	81.77%	7	10.96%	35
Kansas	93	4.89%	16	4.76%	11	7.93%	31	0.93%	35	76.77%	14	11.47%	18
Kentucky	77	4.15%	22	4.09%	16	8.71%	24	2.90%	16	69.32%	30	13.24%	3
Louisiana	203	2.65%	38	2.14%	37	7.96%	30	1.01%	34	70.52%	26	11.84%	10
Maine	61	3.78%	27	3.02%	26	6.74%	38	2.08%	27	79.04%	10	10.92%	36
Maryland	97	-0.79%	49	-0.71%	49	4.68%	45	0.13%	44	65.18%	39	11.35%	22
Massachusetts	189	-1.60%	50	-2.66%	50	-0.25%	50	-2.79%	50	83.77%	6	11.32%	23
Michigan	285	4.83%	17	3.71%	21	9.49%	18	2.27%	23	65.73%	36	11.93%	8
Minnesota	132	3.66%	29	2.81%	30	6.37%	40	2.81%	17	67.84%	32	11.03%	33
Mississippi	85	3.00%	33	2.93%	28	6.29%	41	0.32%	43	57.71%	47	13.31%	1
Missouri	130	2.70%	37	2.18%	35	7.25%	35	2.25%	24	69.85%	27	10.91%	37
Montana	56	2.79%	36	2.22%	34	0.07%	49	-0.73%	47	60.43%	43	11.68%	12
Nebraska	69	3.10%	32	1.70%	42	8.82%	23	3.28%	14	78.24%	11	11.00%	34
Nevada	18	3.61%	30	2.73%	31	1.99%	48	-0.43%	46	58.25%	46	11.23%	28
New Hampshire	19	4.95%	15	4.06%	17	9.88%	15	3.85%	9	87.74%	3	11.14%	31
New Jersey	194	0.07%	48	-0.68%	48	4.10%	46	0.02%	45	59.20%	45	10.30%	45
New Mexico	47	5.21%	13	4.63%	13	8.69%	25	4.64%	4	71.82%	25	11.12%	32
New York	385	3.97%	26	3.55%	23	8.34%	26	2.59%	19	66.77%	33	11.24%	27
North Carolina	84	5.73%	7	5.59%	5	11.66%	10	2.54%	21	65.00%	41	9.16%	50
North Dakota	38	7.31%	4	6.31%	3	9.47%	19	0.90%	36	79.36%	8	11.60%	15
Ohio	334	2.48%	41	1.82%	41	7.43%	34	1.13%	32	72.17%	24	11.50%	17
Oklahoma	65	4.12%	24	2.92%	29	9.82%	16	3.54%	11	69.77%	28	10.85%	38
Oregon	66	4.45%	21	4.27%	15	9.39%	21	4.23%	8	72.91%	22	10.27%	46
Pennsylvania	472	2.58%	39	1.56%	43	6.10%	42	1.63%	29	65.29%	38	11.64%	13
Rhode Island	21	4.55%	20	3.90%	20	10.15%	14	2.38%	22	92.87%	1	10.77%	41
South Carolina	70	2.53%	40	2.17%	36	6.43%	39	0.38%	42	75.93%	16	12.31%	5
South Dakota	42	3.70%	28	2.97%	27	8.12%	29	0.73%	40	67.86%	31	10.09%	49
Tennessee	156	3.44%	31	2.71%	32	8.32%	27	0.42%	41	74.44%	21	12.98%	4
Texas	498	5.31%	12	4.34%	14	10.94%	11	3.36%	13	75.88%	17	10.55%	43
Utah	73	5.70%	8	4.86%	8	11.98%	9	4.46%	5	77.73%	12	11.43%	20
Vermont	24	5.12%	14	4.82%	10	7.75%	32	2.57%	20	76.73%	15	10.20%	47
Virginia	159	11.01%	1	7.77%	2	14.87%	3	11.62%	1	92.69%	2	11.45%	19
Washington	105	6.20%	6	5.01%	6	12.12%	8	3.43%	12	75.87%	18	11.18%	30
West Virginia	94	2.32%	43	1.84%	40	5.55%	43	-1.58%	49	62.44%	42	11.99%	6
Wisconsin	169	5.58%	11	4.68%	12	9.42%	20	4.27%	7	85.46%	5	11.29%	24
Wyoming	29	6.68%	5	5.83%	4	10.46%	13	3.14%	15	75.44%	19	10.83%	40
U.S. Totals	6,560*	4.45%		3.37%		9.77%		2.92%		71.59%		11.28%	

*THERE ARE 19 CREDIT UNIONS IN GUAM, PUERTO RICO, AND U.S. VIRGIN ISLANDS NOT COUNTED IN THESE TOTALS

STATE PERFORMANCE AND RANKINGS | DATA AS OF JUNE 30, 2014

State	Delinq. Ratio	Rk	Return on Assets	Rk	\$ Avg Share Balance	Rk	\$ Avg Loan Balance	Rk	Auto Loans/ Members	Rk	Share Drafts/ Members	Rk	CC/ Members	Rk
Alabama	1.18%	44	0.76%	24	\$8,670	33	\$9,971	46	13.46%	41	49.33%	32	11.16%	38
Alaska	1.23%	46	0.59%	36	\$9,773	21	\$11,681	33	26.80%	4	52.94%	23	20.34%	4
Arizona	0.63%	10	1.02%	6	\$8,419	36	\$11,566	35	18.61%	21	59.15%	8	11.46%	34
Arkansas	0.93%	33	0.41%	49	\$6,545	51	\$11,292	38	19.59%	18	32.38%	51	10.69%	42
California	0.79%	23	0.96%	9	\$12,619	3	\$17,065	5	14.86%	36	61.65%	5	18.55%	5
Colorado	0.59%	6	0.83%	17	\$9,942	18	\$12,661	24	20.93%	15	57.51%	11	12.66%	29
Connecticut	0.92%	32	0.26%	51	\$9,837	20	\$13,064	20	11.58%	45	45.12%	38	15.65%	17
Delaware	1.57%	50	0.50%	41	\$8,493	35	\$10,505	44	11.05%	47	44.57%	39	13.62%	24
Dist. of Columbia	1.02%	38	0.47%	44	\$17,747	1	\$19,341	2	7.11%	50	61.05%	7	24.95%	2
Florida	1.28%	47	0.84%	15	\$8,715	32	\$12,055	29	16.34%	30	66.21%	1	18.20%	6
Georgia	0.62%	9	0.81%	19	\$8,509	34	\$9,056	50	27.25%	2	49.52%	31	14.91%	20
Hawaii	1.03%	41	0.69%	28	\$10,734	8	\$14,551	11	5.38%	51	45.14%	37	9.90%	47
Idaho	0.44%	1	0.80%	20	\$7,583	44	\$12,164	28	23.66%	8	55.60%	15	10.70%	40
Illinois	0.79%	24	0.68%	29	\$11,367	6	\$14,366	12	18.12%	23	42.40%	47	18.16%	7
Indiana	0.73%	16	0.58%	37	\$8,380	37	\$13,362	17	19.16%	20	50.54%	28	11.10%	39
Iowa	0.80%	25	1.05%	4	\$10,166	13	\$13,410	16	24.39%	6	54.33%	18	17.07%	12
Kansas	0.68%	12	0.61%	34	\$7,560	45	\$10,597	43	28.35%	1	38.55%	49	10.21%	46
Kentucky	0.77%	21	0.89%	12	\$8,305	40	\$11,106	40	17.48%	27	50.38%	30	13.54%	25
Louisiana	1.13%	42	0.50%	42	\$6,973	48	\$10,219	45	14.54%	37	38.51%	50	11.34%	35
Maine	1.19%	45	0.55%	38	\$8,367	38	\$12,588	25	15.83%	34	58.84%	9	10.45%	44
Maryland	1.02%	39	0.47%	45	\$9,974	16	\$13,222	18	13.21%	44	51.04%	26	17.64%	11
Massachusetts	0.82%	26	0.62%	33	\$10,210	12	\$17,908	4	16.59%	29	47.22%	36	14.97%	19
Michigan	0.86%	28	0.87%	13	\$8,837	30	\$10,652	42	16.13%	33	55.91%	14	16.67%	14
Minnesota	0.75%	19	0.74%	25	\$10,163	14	\$11,567	34	19.46%	19	55.94%	13	16.28%	16
Mississippi	1.29%	48	0.84%	16	\$6,941	49	\$8,930	51	14.48%	38	39.54%	48	7.79%	49
Missouri	0.97%	35	0.48%	43	\$7,395	46	\$11,413	36	17.83%	24	50.60%	27	11.69%	33
Montana	0.88%	29	0.64%	32	\$9,905	19	\$13,153	19	16.15%	32	43.19%	41	10.26%	45
Nebraska	0.75%	20	0.43%	48	\$7,040	47	\$11,263	39	21.46%	12	43.17%	42	8.21%	48
Nevada	1.14%	43	1.42%	1	\$10,359	11	\$14,650	9	13.39%	42	63.64%	3	11.77%	31
New Hampshire	0.48%	2	0.85%	14	\$9,235	24	\$14,583	10	26.85%	3	63.21%	4	12.97%	28
New Jersey	1.84%	51	0.33%	50	\$11,158	7	\$14,668	8	9.22%	49	42.99%	44	11.87%	30
New Mexico	0.77%	22	0.92%	11	\$10,085	15	\$13,508	15	21.41%	13	53.70%	20	15.44%	18
New York	1.02%	40	0.73%	26	\$11,466	5	\$15,402	7	11.10%	46	54.46%	17	14.60%	22
North Carolina	1.43%	49	1.00%	8	\$10,608	9	\$16,158	6	10.85%	48	53.88%	19	13.37%	26
North Dakota	0.50%	3	1.06%	3	\$13,103	2	\$18,622	3	19.78%	17	51.38%	24	11.27%	37
Ohio	0.89%	30	0.51%	40	\$7,762	42	\$10,891	41	19.95%	16	43.00%	43	14.84%	21
Oklahoma	0.82%	27	0.67%	30	\$9,210	25	\$11,954	31	25.27%	5	42.77%	45	11.33%	36
Oregon	0.60%	7	0.73%	27	\$9,969	17	\$12,328	26	23.52%	9	61.46%	6	17.66%	10
Pennsylvania	1.00%	37	0.60%	35	\$9,026	27	\$11,321	37	13.71%	40	51.32%	25	17.74%	9
Rhode Island	0.64%	11	0.44%	47	\$11,908	4	\$29,975	1	17.00%	28	44.40%	40	2.60%	51
South Carolina	0.73%	17	0.82%	18	\$6,607	50	\$9,623	49	15.39%	35	54.86%	16	13.29%	27
South Dakota	0.56%	5	0.66%	31	\$9,466	22	\$9,656	48	22.12%	10	53.64%	21	14.38%	23
Tennessee	0.60%	8	0.79%	21	\$8,364	39	\$12,827	22	17.51%	26	48.79%	33	10.57%	43
Texas	0.70%	13	0.79%	22	\$8,806	31	\$12,883	21	21.22%	14	47.60%	34	10.70%	41
Utah	0.72%	14	1.36%	2	\$7,947	41	\$9,760	47	21.92%	11	58.53%	10	17.81%	8
Vermont	0.91%	31	0.52%	39	\$9,148	26	\$13,523	14	13.32%	43	47.56%	35	16.90%	13
Virginia	0.72%	15	1.04%	5	\$8,986	29	\$12,685	23	14.39%	39	56.04%	12	28.38%	1
Washington	0.50%	4	1.02%	7	\$10,481	10	\$13,900	13	18.51%	22	63.65%	2	22.71%	3
West Virginia	0.93%	34	0.46%	46	\$7,624	43	\$11,696	32	16.17%	31	42.66%	46	5.94%	50
Wisconsin	0.98%	36	0.94%	10	\$9,317	23	\$12,294	27	17.77%	25	53.40%	22	16.46%	15
Wyoming	0.74%	18	0.77%	23	\$9,008	28	\$12,032	30	23.90%	7	50.40%	29	11.73%	32
U.S. Totals	0.85%		0.81%		\$9,606		\$13,052		16.95%		53.37%		16.18%	

CREDIT UNION ASSETS BY STATE | DATA AS OF JUNE 30, 2014

St	# of CUs	'14 Rank	State Chartered CU Assets	Federally Chartered CU Assets	Total Assets	% of Total CU Assets	Average CU Size
Alabama	120	19	\$10,688,133,109	\$8,156,236,427	\$18,844,369,536	1.69%	\$157,036,413
Alaska	12	49	\$888,422,570	\$7,087,286,217	\$7,975,708,787	0.71%	\$664,642,399
Arizona	44	40	\$6,354,720,350	\$7,955,674,067	\$14,310,394,417	1.28%	\$325,236,237
Arkansas	60	37	\$0	\$2,649,879,086	\$2,649,879,086	0.24%	\$44,164,651
California	377	4	\$82,372,174,960	\$64,398,732,548	\$146,770,907,508	13.14%	\$389,312,752
Colorado	91	26	\$10,280,847,345	\$8,048,812,622	\$18,329,659,967	1.64%	\$201,424,835
Connecticut	115	20	\$3,811,843,913	\$5,628,250,418	\$9,440,094,331	0.85%	\$82,087,777
Delaware	24	45	\$0	\$2,009,905,798	\$2,009,905,798	0.18%	\$83,746,075
Dist. of Columbia	47	39	\$0	\$7,859,920,872	\$7,859,920,872	0.70%	\$167,232,359
Florida	157	14	\$30,161,899,951	\$19,131,877,519	\$49,293,777,470	4.41%	\$313,973,105
Georgia	137	16	\$14,049,799,010	\$5,610,680,976	\$19,660,479,986	1.76%	\$143,507,153
Hawaii	72	31	\$0	\$9,861,496,963	\$9,861,496,963	0.88%	\$136,965,236
Idaho	41	42	\$3,399,303,288	\$2,302,792,976	\$5,702,096,264	0.51%	\$139,075,519
Illinois	322	6	\$31,915,433,245	\$5,927,519,928	\$37,842,953,173	3.39%	\$117,524,699
Indiana	172	11	\$10,852,109,154	\$11,238,857,486	\$22,090,966,640	1.98%	\$128,435,853
Iowa	111	21	\$12,229,924,046	\$458,124,488	\$12,688,048,534	1.14%	\$114,306,744
Kansas	93	25	\$4,779,216,156	\$855,502,019	\$5,634,718,175	0.50%	\$60,588,367
Kentucky	77	29	\$2,702,382,000	\$4,635,410,869	\$7,337,792,869	0.66%	\$95,296,011
Louisiana	203	8	\$1,425,346,850	\$8,419,452,420	\$9,844,799,270	0.88%	\$48,496,548
Maine	61	36	\$1,732,522,767	\$4,592,461,457	\$6,324,984,224	0.57%	\$103,688,266
Maryland	97	23	\$5,089,764,029	\$15,308,203,907	\$20,397,967,936	1.83%	\$210,288,329
Massachusetts	189	10	\$14,340,464,987	\$17,049,623,714	\$31,390,088,701	2.81%	\$166,085,125
Michigan	285	7	\$37,195,414,776	\$11,062,646,920	\$48,258,061,696	4.32%	\$169,326,532
Minnesota	132	17	\$10,589,818,199	\$8,503,765,913	\$19,093,584,112	1.71%	\$144,648,364
Mississippi	85	27	\$744,394,990	\$4,039,443,291	\$4,783,838,281	0.43%	\$56,280,450
Missouri	130	18	\$11,504,206,154	\$894,010,613	\$12,398,216,767	1.11%	\$95,370,898
Montana	56	38	\$1,939,689,644	\$2,426,264,173	\$4,365,953,817	0.39%	\$77,963,461
Nebraska	69	33	\$664,444,896	\$3,202,577,203	\$3,867,022,099	0.35%	\$56,043,799
Nevada	18	48	\$3,338,913,031	\$484,197,775	\$3,823,110,806	0.34%	\$212,395,045
New Hampshire	19	47	\$5,909,503,978	\$298,510,929	\$6,208,014,907	0.56%	\$326,737,627
New Jersey	194	9	\$674,307,876	\$13,683,642,440	\$14,357,950,316	1.29%	\$74,010,053
New Mexico	47	39	\$2,222,618,656	\$6,527,474,182	\$8,750,092,838	0.78%	\$186,172,188
New York	385	3	\$7,429,159,420	\$58,674,503,624	\$66,103,663,044	5.92%	\$171,697,826
North Carolina	84	28	\$31,524,417,597	\$10,400,211,499	\$41,924,629,096	3.75%	\$499,102,727
North Dakota	38	43	\$2,738,486,788	\$473,863,589	\$3,212,350,377	0.29%	\$84,535,536
Ohio	334	5	\$16,391,391,087	\$8,624,597,480	\$25,015,988,567	2.24%	\$74,898,169
Oklahoma	65	35	\$4,709,388,648	\$7,805,479,249	\$12,514,867,897	1.12%	\$192,536,429
Oregon	66	34	\$11,600,692,281	\$5,203,345,137	\$16,804,037,418	1.50%	\$254,606,628
Pennsylvania	472	2	\$10,643,702,072	\$28,942,086,584	\$39,585,788,656	3.54%	\$83,868,196
Rhode Island	21	46	\$4,741,817,369	\$312,964,751	\$5,054,782,120	0.45%	\$240,703,910
South Carolina	70	32	\$525,186,140	\$10,793,980,080	\$11,319,166,220	1.01%	\$161,702,375
South Dakota	42	41	\$0	\$2,725,768,448	\$2,725,768,448	0.24%	\$64,899,249
Tennessee	156	15	\$9,184,943,331	\$9,657,417,259	\$18,842,360,590	1.69%	\$120,784,363
Texas	498	1	\$31,714,623,936	\$51,949,934,250	\$83,664,558,186	7.49%	\$168,001,121
Utah	73	30	\$1,505,727,894	\$15,849,386,229	\$17,355,114,123	1.55%	\$237,741,289
Vermont	24	45	\$1,201,644,839	\$2,294,037,697	\$3,495,682,536	0.31%	\$145,653,439
Virginia	159	13	\$7,176,891,223	\$98,234,073,893	\$105,410,965,116	9.44%	\$662,962,045
Washington	105	22	\$34,880,985,701	\$2,935,053,276	\$37,816,038,977	3.39%	\$360,152,752
West Virginia	94	24	\$195,556,230	\$3,126,231,078	\$3,321,787,308	0.30%	\$35,338,163
Wisconsin	169	12	\$25,705,716,273	\$1,499,715,801	\$27,205,432,074	2.44%	\$160,978,888
Wyoming	29	44	\$0	\$2,384,247,101	\$2,384,247,101	0.21%	\$82,215,417
Guam, Puerto Rico, Virgin Islands	19	47	\$0	\$1,182,159,380	\$1,182,159,380	0.11%	\$62,218,915
U.S. Totals	6,560		\$523,727,950,759	\$593,378,292,621	\$1,117,106,048,119	100%	\$170,290,556



Experience the Power of Plus.

Let Advisors **Plus** give your credit union superpowers... minus the cape.

Can't lift a bus with superhuman strength,
can optimize your debit portfolio.

Can't leap a building in a single bound,
can integrate product delivery.

Can't see through walls with X-ray vision,
can enhance your profitability.

Our delighted clients turn to our team of superhero consultants to solve their business problems and power their growth.

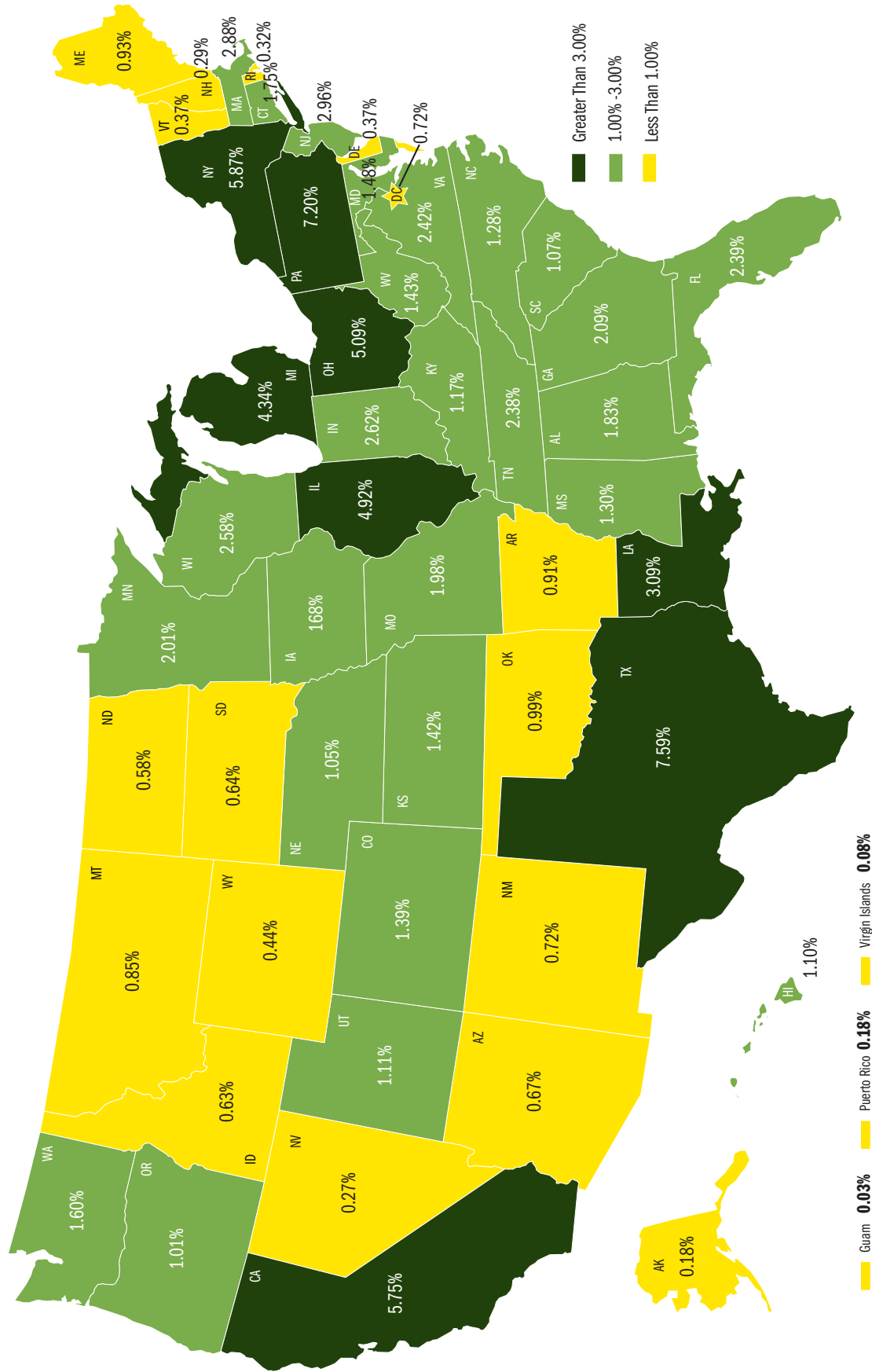
Business Strategy + Marketing Strategy + Marketing Growth Campaigns + Predictive Analytics + Credit Card Portfolio Analysis + Debit Card Portfolio Analysis + Personal & Small Business Checking Strategy + Credit Card Start-up Programs + Contact Center Optimization + Operations Optimization + Credit Card Risk & Collections Analysis + Branch Sales Training

**Make Advisors Plus YOUR secret weapon.
Call 727.299.2535 or visit us today at AdvisorsPlus.com.**


Advisors Plus[®]
Value Delivered

PSCU
Forward.

PERCENT OF ALL CREDIT UNIONS BY STATE | DATA AS OF JUNE 30, 2014



SOURCE: CALLAHAN & ASSOCIATES' PEER-TO-PEER ANALYTICS



ACCELERATE

YOUR FINANCIAL ANALYSIS.

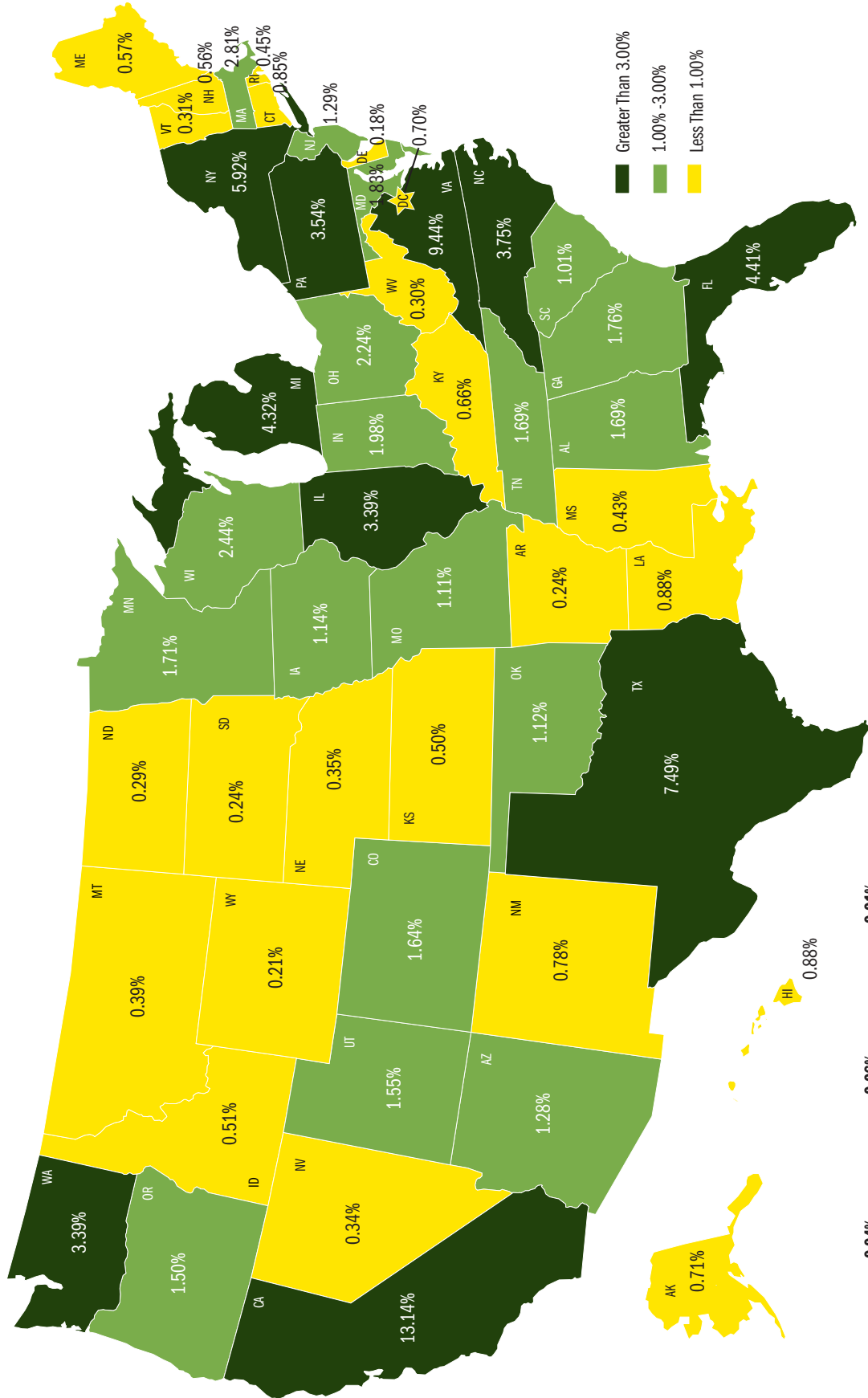
WANT TO ANALYZE YOUR
PERFORMANCE QUICKLY?

Customize then export hundreds of graphs and charts with Peer-to-Peer Cloud Edition, a web-based financial analysis resource for credit unions.


WWW.P2PSOFTWARE.COM

P2P@CALLAHAN.COM | (800) 446-7453

PERCENT OF ALL CREDIT UNION ASSETS BY STATE | DATA AS OF JUNE 30, 2014



SOURCE: CALLAHAN & ASSOCIATES' PEERTO-PEER ANALYTICS



COMMUNICATE YOUR FINANCIAL ANALYSIS.

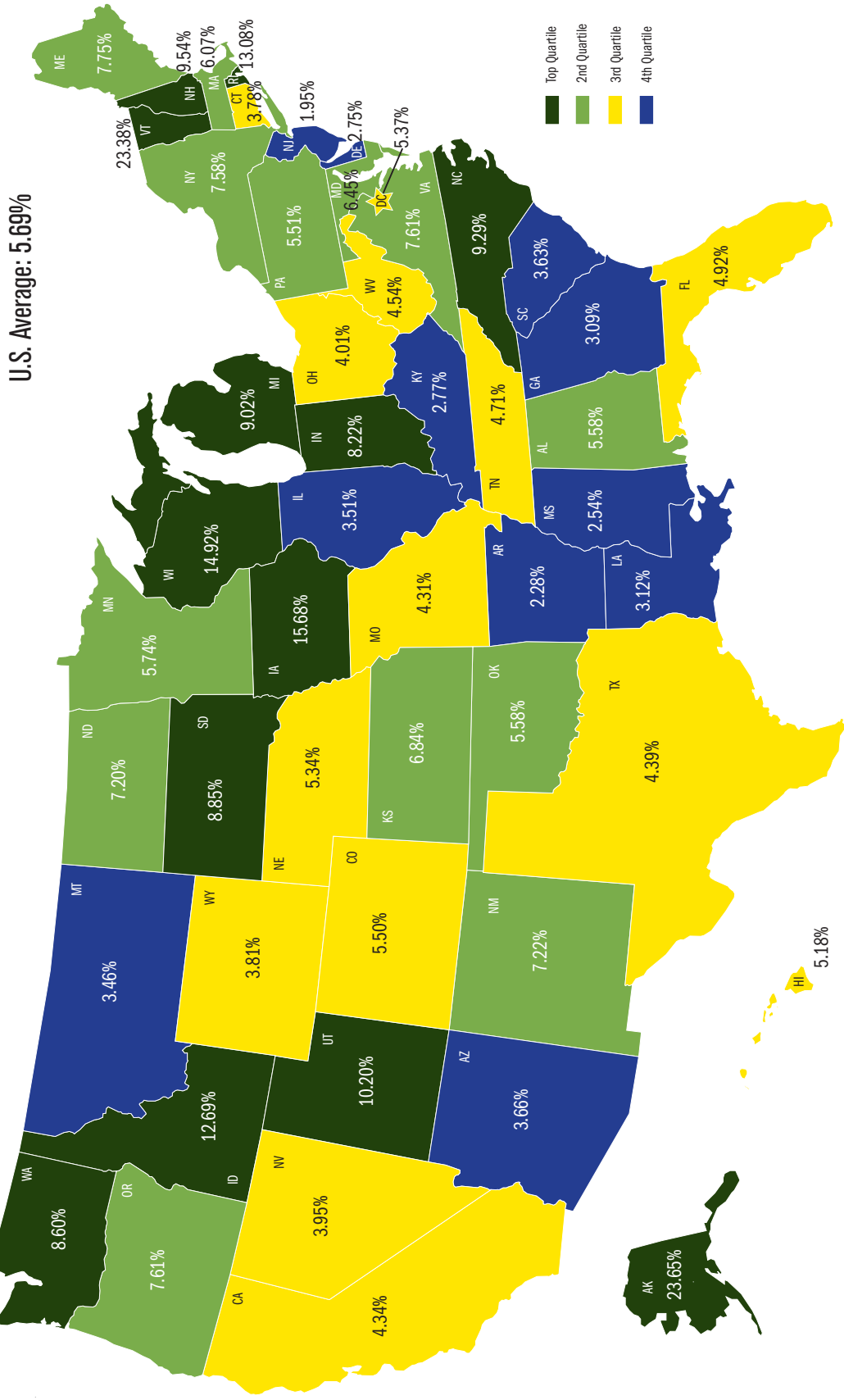
WANT TO SHARE YOUR PERFORMANCE WITH OTHERS?

Easily communicate successes to key stakeholders with Peer-to-Peer Cloud Edition, a web-based financial analysis resource for credit unions.

WWW.P2PSOFTWARE.COM

P2P@CALLAHAN.COM | (800) 446-7453

1ST MORTGAGE ORIGINATION MARKET SHARE | DATA AS OF DECEMBER 31, 2013



SOURCE: MORTGAGEANALYZER BY CALLAHAN & ASSOCIATES

CALLAHAN & ASSOCIATES'

PEER-TO-PEER

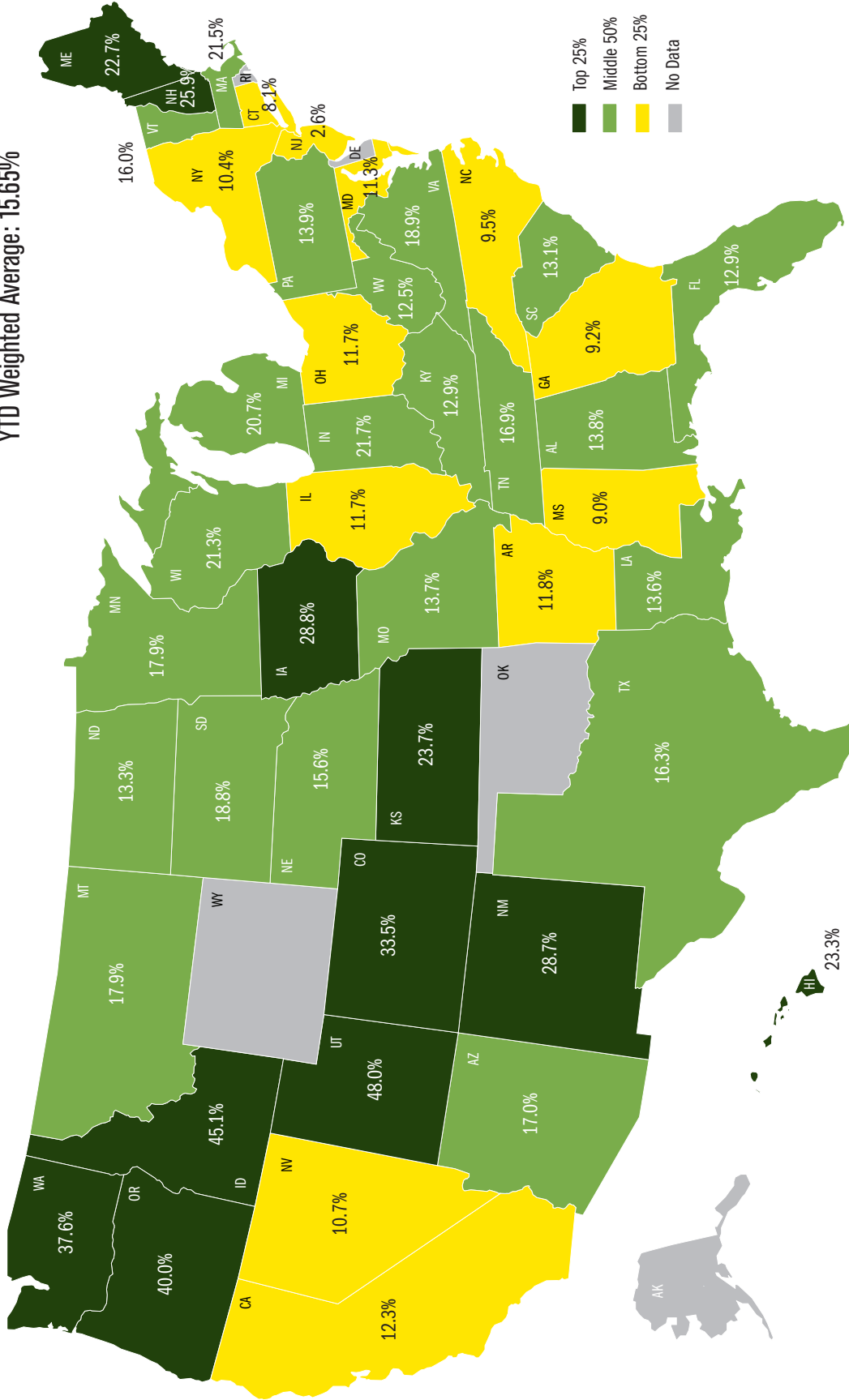
MORE THAN 80% OF THE INDUSTRY'S TOP 100 CREDIT UNIONS RELY ON PEER-TO-PEER FOR THEIR BENCHMARKING AND MARKET RESEARCH NEEDS.



Quickly and accurately analyze your performance against customized groups of peers using 14 years of credit union and 8 years of bank data.

YTD AUTO LOAN ORIGINATION MARKET SHARE | DATA AS OF JUNE 30, 2014

YTD Weighted Average: 15.65%



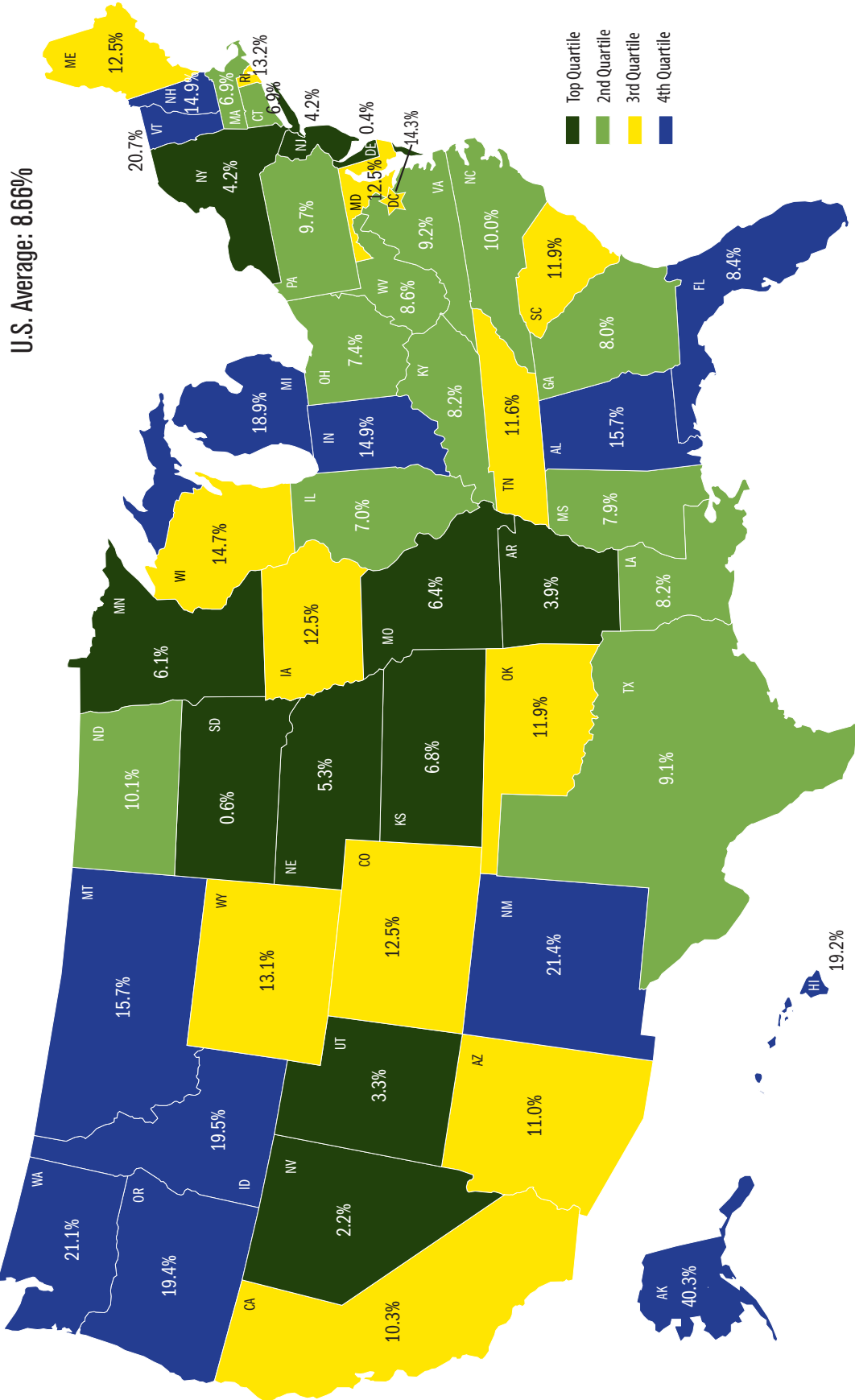
SOURCE: AUTOCOUNT DATA FROM EXPERIAN AUTOMOTIVE; CALLAHAN & ASSOCIATES
 THESE ARE THE 45 STATE PARTICIPANTS FOR WHICH EXPERIAN HAS A RELATIONSHIP WITH THE STATE'S DEPT. OF MOTOR VEHICLE REGISTRATION

DEPOSIT MARKET SHARE BY STATE | DATA AS OF JUNE 30, 2014

State	CU Mrkt Share '14	CU Mrkt Share '13	Change in Mrkt Share	CU Deposits*	All Other Deposits*
Alabama	15.7%	15.7%	0.0%	\$16,508	\$88,903
Alaska	40.3%	40.6%	-0.3%	\$7,191	\$10,662
Arizona	11.0%	11.3%	-0.3%	\$12,063	\$97,220
Arkansas	3.9%	3.7%	0.2%	\$2,163	\$53,812
California	10.3%	10.6%	-0.3%	\$124,931	\$1,086,090
Colorado	12.5%	12.4%	0.1%	\$15,645	\$109,409
Connecticut	6.9%	7.2%	-0.3%	\$8,378	\$113,194
Delaware	0.4%	0.5%	-0.1%	\$1,795	\$415,540
District Of Columbia	14.3%	15.3%	-1.0%	\$6,874	\$41,313
Florida	8.4%	8.5%	-0.1%	\$42,332	\$462,364
Georgia	8.0%	8.2%	-0.2%	\$17,147	\$197,003
Hawaii	19.2%	20.3%	-1.1%	\$8,706	\$36,576
Idaho	19.5%	18.6%	0.9%	\$4,992	\$20,551
Illinois	7.0%	7.5%	-0.5%	\$33,017	\$435,437
Indiana	14.9%	15.0%	-0.1%	\$18,933	\$108,006
Iowa	12.5%	12.4%	0.1%	\$10,834	\$75,680
Kansas	6.8%	6.7%	0.1%	\$4,864	\$66,538
Kentucky	8.2%	7.9%	0.3%	\$6,332	\$71,297
Louisiana	8.2%	8.3%	-0.1%	\$8,605	\$96,152
Maine	12.5%	12.2%	0.3%	\$5,408	\$37,787
Maryland	12.5%	12.8%	-0.3%	\$17,644	\$123,618
Massachusetts	6.9%	8.4%	-1.5%	\$25,761	\$346,201
Michigan	18.9%	19.1%	-0.2%	\$41,273	\$176,935
Minnesota	6.1%	7.1%	-1.0%	\$16,626	\$254,856
Mississippi	7.9%	7.7%	0.2%	\$4,098	\$47,900
Missouri	6.4%	6.5%	-0.1%	\$10,771	\$157,689
Montana	15.7%	15.9%	-0.2%	\$3,829	\$20,611
Nebraska	5.3%	5.5%	-0.2%	\$3,273	\$58,086
Nevada	2.2%	2.4%	-0.2%	\$3,418	\$148,584
New Hampshire	14.9%	14.7%	0.2%	\$5,075	\$28,898
New Jersey	4.2%	4.4%	-0.2%	\$12,689	\$286,327
New Mexico	21.4%	21.3%	0.1%	\$7,695	\$28,279
New York	4.2%	4.7%	-0.5%	\$56,749	\$1,293,244
North Carolina	10.0%	9.3%	0.7%	\$37,774	\$339,873
North Dakota	10.1%	10.2%	-0.1%	\$2,803	\$24,843
Ohio	7.4%	7.6%	-0.2%	\$21,552	\$271,529
Oklahoma	11.9%	12.1%	-0.2%	\$10,709	\$79,405
Oregon	19.4%	19.7%	-0.2%	\$14,961	\$61,993
Pennsylvania	9.7%	9.7%	0.1%	\$34,358	\$318,422
Rhode Island	13.2%	12.0%	1.1%	\$4,102	\$27,068
South Carolina	11.9%	11.9%	0.0%	\$9,449	\$69,909
South Dakota	0.6%	0.6%	0.0%	\$2,411	\$417,976
Tennessee	11.6%	11.7%	0.0%	\$16,081	\$122,135
Texas	9.1%	9.6%	-0.5%	\$72,470	\$719,813
Utah	3.3%	3.6%	-0.3%	\$15,386	\$448,587
Vermont	20.7%	20.0%	0.7%	\$3,072	\$11,777
Virginia	9.2%	7.7%	1.5%	\$24,322	\$239,965
Washington	21.1%	21.0%	0.1%	\$32,879	\$122,991
West Virginia	8.6%	8.5%	0.0%	\$2,902	\$31,003
Wisconsin	14.7%	14.8%	-0.1%	\$23,548	\$136,508
Wyoming	13.1%	12.8%	0.3%	\$2,094	\$13,928
Average/Totals for Industry	8.7%	8.9%	-0.3%	\$952,601	\$10,052,489

*DEPOSITS IN MILLIONS

DEPOSIT MARKET SHARE | DATA AS OF JUNE 30, 2014



BRANCH ANALYZER

For more information, visit www.BranchAnalyzer.com

TOP 25 METROPOLITAN STATISTICAL AREAS BY CREDIT UNION MORTGAGE LENDING

DATA AS OF DECEMBER 31, 2013 | SOURCE: CALLAHAN & ASSOCIATES' MORTGAGE ANALYZER

Rk	Metropolitan Statistical Area	CU Mrkt Share	CU Mortgage Originations (\$000s)	YOY Change in CU MTG Originations	Total Mortgage Originations (\$000s)	YOY Change in Total Mortgage Originations
1	Binghamton, NY	36.06%	\$432,317	-7.7%	\$155,900	-10.7%
2	Lafayette, IN	33.88%	\$1,036,284	69.1%	\$351,075	8.5%
3	Cumberland, MD-WV	33.64%	\$224,746	2.6%	\$75,600	-2.3%
4	Burlington-South Burlington, VT	33.39%	\$1,692,151	-21.0%	\$565,072	-19.9%
5	Dubuque, IA	32.35%	\$475,287	-13.6%	\$153,759	-38.6%
6	Waterloo-Cedar Falls, IA	31.80%	\$764,822	0.2%	\$243,244	-18.6%
7	Eau Claire, WI	31.54%	\$753,608	-23.0%	\$237,683	-24.6%
8	Cedar Rapids, IA	31.11%	\$1,386,752	49.1%	\$431,482	-14.1%
9	La Crosse, WI-MN	31.09%	\$685,236	-40.5%	\$213,041	-31.0%
10	Iowa City, IA	30.86%	\$1,165,186	63.2%	\$359,615	-5.4%
11	Utica-Rome, NY	30.45%	\$551,492	-2.2%	\$167,929	-4.1%
12	Pocatello, ID	28.54%	\$364,128	-25.3%	\$103,936	1.7%
13	Albany-Schenectady-Troy, NY	28.46%	\$3,575,392	-7.9%	\$1,017,450	-17.8%
14	Anchorage, AK	28.21%	\$3,345,150	-21.7%	\$943,544	-16.1%
15	Appleton, WI	26.81%	\$1,333,479	12.8%	\$357,513	-22.3%
16	Lewiston, ID-WA	26.30%	\$273,082	-16.3%	\$71,829	-12.7%
17	Saginaw-Saginaw Township North, MI	26.08%	\$448,029	-12.3%	\$116,851	-18.7%
18	Oshkosh-Neenah, WI	25.57%	\$788,737	6.5%	\$201,652	-23.8%
19	Kalamazoo-Portage, MI	25.52%	\$1,405,665	-4.3%	\$358,659	-12.7%
20	Ithaca, NY	25.49%	\$309,961	-11.0%	\$79,016	0.6%
21	Fairbanks, AK	25.36%	\$474,903	-32.0%	\$120,422	-27.8%
22	Battle Creek, MI	24.88%	\$340,379	-11.1%	\$84,671	-11.5%
23	Elmira, NY	24.31%	\$192,653	-8.8%	\$46,838	-7.5%
24	Syracuse, NY	23.89%	\$1,719,653	-4.0%	\$410,816	-0.3%
25	Lima, OH	23.37%	\$227,581	-40.0%	\$53,176	-33.6%
Averages/Totals		5.69%	\$108,251,128	-5.84%	\$1,903,266,238	12.19%

CREDIT UNION MERGERS | JULY 2013 - JUNE 2014 | FOR ALL MERGED CREDIT UNIONS OVER \$20M IN ASSETS

Month	Merged Credit Union	St	Assets of Merged Credit Union	Continuing Credit Union	St	Assets of Continuing CU as of June 2014
July-13	Pacific Resource	CA	\$94,659,045	NuVision	CA	\$1,305,999,531
	MPO	NY	\$29,461,529	Hudson Heritage	NY	\$316,244,894
	Greater Oregon	OR	\$33,253,283	Selco Community	OR	\$1,182,752,909
	Preferred	MI	\$52,499,347	Preferred	MI	\$155,722,995
	Summitone	UT	\$63,057,544	Wasatch Peaks	UT	\$262,515,329
	Lutheran Credit Union Of America	CA	\$29,205,432	America's Christian	CA	\$281,018,835
August-13	Kilowatt	WI	\$20,548,940	Heartland	WI	\$225,851,142
September-13	NWS	VA	\$21,867,041	1st Advantage	VA	\$605,476,567
	Alameda	CA	\$31,333,773	Provident	CA	\$1,980,821,459
	Fort Bragg Community	CA	\$32,212,711	Mendo Lake	CA	\$179,804,156
October-13	Dakota Territory	SD	\$28,753,562	Northern Hills	SD	\$78,758,035
	NEO	OK	\$38,130,154	TTCU	OK	\$1,472,796,795
	Security One	TX	\$54,605,864	Texas Trust	TX	\$854,295,703
	United Services	NC	\$60,746,196	Self-Help	NC	\$672,640,357
	USU Charter	UT	\$137,831,258	Goldenwest	UT	\$1,036,997,269
	Capitol Region	CT	\$30,698,750	Dutch Point	CT	\$239,019,969
	Southside	TX	\$20,101,089	Firstmark	TX	\$856,680,571
	Carepoint	CA	\$41,328,787	Financial Partners	CA	\$882,696,039
	Chevron West	UT	\$80,691,665	Chevron	CA	\$2,468,992,515
	November-13	CTCE	PA	\$77,025,194	Visions	NY
December-13	Mitchell Area	SD	\$21,738,077	Dakotaland	SD	\$259,750,068
January-14	Eastern Michigan University	MI	\$20,446,379	University Of Michigan	MI	\$566,036,053
	Amalgamated	MI	\$36,560,727	Financial Plus	MI	\$433,916,534
	49'er	CA	\$44,504,633	Sierra Central	CA	\$730,823,622
	Rivers Edge Community	MI	\$89,281,537	CO-OP Services	MI	\$512,518,654
	First Community	MI	\$717,485,572	Advia	MI	\$1,025,279,834
	Kula Community	HI	\$41,243,144	Maui	HI	\$96,622,757
	Cintel	OH	\$64,118,380	Connexus	WI	\$628,034,490
February-14	St. Francis Campus	MN	\$50,587,225	Central Minnesota	MN	\$848,209,499
	Northland Educators	ND	\$20,717,700	First Community	ND	\$507,410,823
March-14	International Airline Employees	NY	\$33,190,880	Skyone	CA	\$423,564,985
	Sheraton Hawaii	HI	\$20,286,403	Hawaiian Tel	HI	\$540,390,288
	Firstday Financial	OH	\$83,547,503	River Valley	OH	\$313,068,824
April-14	Generations Community	NC	\$20,168,827	Self-Help	NC	\$672,640,357
	Matteawan	NY	\$24,225,730	Hudson Valley	NY	\$3,973,833,081
	Ace Community	IA	\$35,494,064	Community Choice	IA	\$442,415,755
	Golden West Cities	CA	\$41,383,390	Credit Union Of Southern California	CA	\$781,785,613
	Iowa Community	IA	\$77,751,784	Dupaco Community	IA	\$1,238,204,306
	Best Advantage	WI	\$70,901,551	CitizensFirst	WI	\$581,594,528
	Lakeview	WI	\$110,113,407	CitizensFirst	WI	\$581,594,528
May-14	B.A.E.	IL	\$39,714,486	Partnership Financial	IL	\$124,130,818
	Cowlitz	WA	\$41,826,300	Red Canoe	WA	\$635,555,665
	Hospitality	TN	\$37,544,337	Intouch	TX	\$838,783,287
	Laclede Community	IL	\$65,229,253	1st MidAmerica	IL	\$573,398,736
June-14	Tri-State	PA	\$41,827,227	Clearview	PA	\$878,398,575
	SIR	MI	\$84,016,667	Honor	MI	\$575,064,652
	Premier Services	UT	\$20,891,121	Cyprus	UT	\$671,916,671
	Pinnacle	IN	\$26,956,896	Public Service #3	IN	\$54,495,733
	Boise US Employees	ID	\$50,435,611	Icon	ID	\$226,792,254
	Tri-Co	NJ	\$134,834,543	Visions	NY	\$3,308,685,215

NEW CREDIT UNIONS | STATE TO FEDERAL CHARTER CONVERSIONS – SEPTEMBER 2013 – AUGUST 2014

Date Approved	Charter Number	Region	Name	City	State	Assets at 6/14
6/24/2014	24859	3	First Unity	McComb	MS	\$122,453
3/27/2014	24856	3	CommunityWorks	Greenville	SC	\$275,177
10/10/2013	24852	4	Northern Eagle	Neet Lake	MN	\$349,219

CREDIT UNION NAME CHANGES | NOVEMBER 2013 - OCTOBER 2014 | FOR CREDIT UNIONS OVER \$20M IN ASSETS

Previous Name	New Name	Year Opened	Location	Assets at June 30, 2014
American Greetings	Erie Shores Community	1949	Cleveland, OH	\$20,971,312
Arlington	Allied	1965	Arlington, TX	\$78,325,502
Bucks First	Inspire	1936	Bristol, PA	\$87,538,923
Cambridge Portuguese	Naveo	1928	Somerville, MA	\$113,724,258
Charles St. Community	Riverside Community	1940	Marion, IN	\$34,985,121
Clyde-Findlay Area	Impact	1994	Clyde, OH	\$121,641,103
Community Schools	Best Financial	1955	Muskegon, MI	\$74,686,931
Energen	1st Resource	1940	Birmingham, AL	\$28,968,604
Federal Building	FedTrust	1959	Memphis, TN	\$38,421,316
Firestone Community	Wellspring	1958	Bridge City, TX	\$36,963,910
First Community	Advia	1935	Parchment, MI	\$1,025,279,834
First Educators	AlaTrust	1935	Hoover, AL	\$129,786,630
Florida Transportation	Connect	1991	Fort Lauderdale, FL	\$69,649,297
Fulton County	First Choice Financial	1972	Gloversville, NY	\$85,295,459
Gateway Regional	Apex Financial	1956	Florissant, MO	\$37,509,085
Grand Valley Co-op	Preferred	1968	Grand Rapids, MI	\$155,722,995
GTKY	Greater Kentucky	1953	Lexington, KY	\$59,440,949
Gundersen Lutheran	Gundersen	1971	La Crosse, WI	\$40,608,969
HAR-CO Maryland	HAR-CO	1955	Bel Air, MD	\$189,656,883
Harlingen Area Teachers	Rio Grande Valley	1954	Harlingen, TX	\$79,812,287
Idadiv	Clarity	1948	Nampa, ID	\$54,936,482
Kellogg Co Employees	Kellogg Midwest	1946	Omaha, NE	\$50,433,231
Kennedy Space Center	Launch	1963	Merritt Island, FL	\$662,028,391
Knoxville Post Office	TNConnect	1924	Knoxville, TN	\$46,567,271
Lea Community	Estacado	1953	Hobbs, NM	\$57,176,484
Los Angeles Firemen's	Firefighters First	1935	Los Angeles, CA	\$917,017,442
Massachusetts Postal Employees	Massachusetts Family	1926	Lynn, MA	\$20,759,505
Mercy-City-Lehigh Family	MCLG Family	1965	Mason City, IA	\$41,292,755
Morton R. Lane State Univ	Morton Lane	1962	Buffalo, NY	\$39,049,841
Munising Community	Upper Michigan Community	1954	Munising, MI	\$31,138,457
Niles Township Schools	Partnership Financial	1958	Morton Grove, IL	\$124,130,818
Oklahoma RE&T Employees	Energize	1967	Oklahoma City, OK	\$26,502,013
Operating Engineers Local Union #3	OE	1964	Livermore, CA	\$855,218,812
Peoples Trust	People Driven	1928	Southfield, MI	\$181,963,633
Pioneer Muslim	Pioneer Mutual	1981	Sugar Land, TX	\$96,304,943
Poplar Bluff	Ozark	1952	Poplar Bluff, MO	\$43,486,057
Postal	Ideal	1926	Woodbury, MN	\$568,995,297
RF&P Richmond	River Trace	1956	Richmond, VA	\$20,968,474
Rolla	Riverways	1959	Rolla, MO	\$36,144,699
Sand Springs Community	Green Country	1970	Sand Springs, OK	\$50,465,625
SEMC	Cove	1970	Edgewood, KY	\$46,648,971
Southern California Postal	PostCity Financial	1933	Long Beach, CA	\$75,521,010
Spartanburg Regional	Vital	1995	Spartanburg, SC	\$39,521,630
St John's Employees	Mercy	1975	Springfield, MO	\$47,771,317
Sterling-Van Dyke	The Local	1977	Dallas, TX	\$24,084,576
Tempe Schools	Landings	1953	Tempe, AZ	\$135,521,703
TIC	Kinetic	1956	Columbus, GA	\$276,109,187
Tiffin St. Joseph	Your Legacy	1952	Tiffin, OH	\$52,026,675
University Of Southern Mississippi	Southern Mississippi	1956	Hattiesburg, MS	\$27,519,361
Waterbury Telephone	Skyline Financial	1935	Waterbury, CT	\$33,039,186
WECCU	Jackson River Community	1986	Covington, VA	\$74,788,069
WESC	Greater Wyoming	1953	Casper, WY	\$24,730,173
WV Air National Guard	WV National Guard	1959	Charleston, WV	\$40,158,027
Yale-New Haven Healthcare	Healthcare Financial	1950	New Haven, CT	\$32,912,789
Your Community	Mobility	1965	Irving, TX	\$178,477,891

CREDIT UNION CHARTER CONVERSION TABLE

STATE TO FEDERAL CHARTER CONVERSIONS – SEPTEMBER 2013 – AUGUST 2014

CN Old	CN New	Region	Name	City	State	Assets	Date
68525	24853	2	New Life	Philadelphia	PA	\$582,770	10/22/2013
64588	24854	4	Credit Union of Colorado	Denver	CO	\$1,161,221,721	11/21/2013
66367	24855	2	Members First	Baltimore	MD	\$32,182,393	2/19/2014
63047	24857	2	Bradford Area School Employees	Bradford	PA	\$879,673	6/17/2014
61332	24858	4	Mainstreet	Lenexa	KS	\$353,090,843	6/19/2014
64534	24860	3	Riverland	New Orleans	LA	\$188,382,042	7/24/2014

FEDERAL TO STATE CHARTER CONVERSIONS – SEPTEMBER 2013 – AUGUST 2014

CN Old	CN New	Region	Name	City	State	Assets	Date
10374	68639	2	HAR-CO	Bel Air	MD	\$190,820,001	9/1/2013
2005	68640	1	First United	Grandville	MI	\$28,765,161	10/1/2013
7280	68641	1	Cornerstone Community Financial	Auburn Hills	MI	\$209,402,592	10/1/2013
456	68643	4	FivePoint	Nederland	TX	\$463,028,422	11/1/2013
10197	68644	3	Park Community	Louisville	KY	\$655,195,811	12/31/2013
23042	68645	3	Suncoast	Tampa	FL	\$5,770,809,739	12/31/2013
8145	68646	1	Financial Plus	Flint	MI	\$441,410,707	12/31/2013
16700	68647	4	Park Side Financial	Whitefish	MT	\$127,121,580	1/8/2014
24356	68651	4	Spire	Falcon Heights	MN	\$619,229,412	5/27/2014
22445	68652	1	Cohoes City Employees	Cohoes	NY	\$722,961	6/26/2014

PURCHASE & ASSUMPTIONS – SEPTEMBER 2013 – AUGUST 2014

Date of Acquisition	Purchased CU	St	Assets at Last Call Report Filing	Assuming CU	St	Assets at 06/14
5/23/2014	Life Line*	VA	\$7,907,286	Virginia	VA	\$2,618,055,645
5/21/2014	Tombstone	AZ	\$8,195,845	Vantage West	AZ	\$1,325,174,708
3/21/2014	Parsons Pittsburg*	KS	\$13,394,783	Golden Plains	KS	\$448,495,057
3/31/2014	Mayfair*	PA	\$14,366,847	Freedom	PA	\$656,653,069
1/21/2014	Bagumbayan*	IL	\$52,492	Great Lakes	IL	\$623,713,183
12/31/2013	CCC Martinsville Emp	VA	\$666,095	Martinsville Dupont Emp	VA	\$272,598,432
9/6/2013	Craftsman	MI	\$24,095,161	Security	MI	\$393,045,632
8/31/2013	Southwestern Telco	VA	\$7,283,460	Blue Eagle	VA	\$127,792,881
7/1/2013	PEF	OH	\$29,741,742	Best Reward	OH	\$126,065,006

*Credit union conserved by NCUA prior to purchase

LIQUIDATIONS – SEPTEMBER 2013 – AUGUST 2014

Date of Liquidation	Liquidated CU	St	Assets at last Call Report Filing
7/17/2013	AECO	IL	\$26,733
9/28/2013	EQUIPONE	TX	\$2,393
11/13/2013	DIXON CITY EMPLOYEES	IL	\$1
1/10/2014	O A P A	OR	\$200
3/15/2014	BALL ELGIN	IL	\$236,610
3/31/2014	HOLBROOK COMMUNITY	NY	\$12,094
4/22/2014	TAIWANESE AMERICAN	TX	\$124,770
5/14/2014	GROPACO	NH	\$594,952
6/4/2014	BADGER METER	WI	\$2,668,993

INSURANCE CONVERSION

STATE CHARTERED FEDERALLY-INSURED TO STATE CHARTERED COOPERATIVELY INSURED - SEPTEMBER 2013 - AUGUST 2014

CN Old	CN New	Region	Name	City	State	Assets	Date
68368	97097	4	Access	Broadview	IL	\$50,335,206	1/31/2014

TOP 50 STATE TABLE

State Credit Union Totals as of June 30

	2010	2011	2012	2013	2014	2014 Growth	5-Year Compound Growth
Number of Credit Unions	130	126	124	121	120	-0.83%	-1.59%
Number of Members	1,753,263	1,764,562	1,815,920	1,862,689	1,904,038	2.22%	1.66%
Total Assets (\$000)	15,046,042	16,326,475	17,629,344	18,332,471	18,844,371	2.79%	4.60%
Total Shares (\$000)	13,166,306	14,328,326	15,467,021	16,095,410	16,508,304	2.57%	4.63%
Total Loans (\$000)	7,645,816	7,460,161	7,537,711	7,803,751	8,343,020	6.91%	1.76%
Total Capital (\$000)	1,763,964	1,881,855	1,999,179	2,057,095	2,189,481	6.44%	4.42%

ALABAMA		Total Assets (\$000) 6/30/14	% of Total State Assets	Financial Ratios				Productivity Ratios			Member Service Ratios				
				Net Worth/Assets	Loans/Shares	Return on Average Assets	Delinquency Ratio	Operating Exp./Average Assets	Members/Employee	Efficiency Ratio	\$ Avg. Loan Balance	\$ Avg. Share Balance	# Auto Loans/ Members	# Share Drafts/ Members	# Credit Cards/ Members
1	REDSTONE	\$3,682,834	19.54%	11.01%	40.92%	0.93%	0.91%	2.96%	464	72.17%	\$8,885	\$8,580	9.03%	48.18%	15.41%
2	APCO EMPLOYEES	\$2,469,921	13.11%	10.06%	28.37%	0.80%	0.53%	0.54%	619	36.40%	\$20,827	\$31,941	14.53%	44.06%	12.56%
3	AMERICA'S FIRST	\$1,330,031	7.06%	10.31%	62.30%	0.68%	0.61%	2.54%	438	76.06%	\$10,532	\$9,303	13.04%	56.48%	16.07%
4	ARMY AVIATION CENTER	\$1,135,895	6.03%	11.55%	40.22%	0.55%	0.42%	2.81%	347	80.53%	\$10,140	\$8,894	10.17%	60.05%	8.10%
5	MAX	\$1,055,281	5.60%	14.26%	64.23%	1.04%	1.00%	3.46%	365	71.57%	\$11,837	\$8,541	20.10%	50.98%	12.99%
6	ALABAMA	\$649,801	3.45%	9.46%	48.83%	1.04%	0.59%	2.91%	320	75.91%	\$12,315	\$9,677	9.70%	73.08%	14.95%
7	LISTERHILL	\$641,901	3.41%	10.79%	73.89%	0.94%	0.97%	4.12%	357	74.18%	\$9,358	\$7,105	14.07%	58.69%	14.78%
8	ALABAMA ONE	\$616,150	3.27%	11.71%	54.71%	0.54%	7.09%	2.95%	380	81.53%	\$7,909	\$9,103	12.80%	55.29%	7.16%
9	ALABAMA TELCO	\$607,174	3.22%	11.18%	67.27%	0.36%	1.04%	3.96%	356	82.75%	\$9,451	\$8,093	20.08%	44.90%	18.95%
10	FAMILY SECURITY	\$529,012	2.81%	13.02%	61.49%	1.31%	0.88%	3.21%	417	70.45%	\$7,338	\$6,532	25.05%	46.48%	12.74%
11	LEGACY COMMUNITY	\$406,260	2.16%	13.05%	37.74%	0.66%	0.30%	3.25%	352	81.21%	\$10,428	\$9,242	6.24%	55.02%	9.00%
12	FAMILY SAVINGS	\$328,975	1.75%	10.69%	72.94%	0.68%	1.07%	5.39%	455	81.64%	\$8,199	\$4,095	16.52%	43.65%	0.00%
13	TVA COMMUNITY	\$294,666	1.56%	13.00%	44.06%	1.00%	0.10%	1.96%	296	61.16%	\$11,361	\$14,380	13.15%	53.28%	8.74%
14	FIVE STAR	\$275,407	1.46%	9.93%	71.30%	1.42%	1.94%	4.48%	316	74.51%	\$14,107	\$9,359	14.71%	66.37%	14.01%
15	GUARDIAN	\$272,600	1.45%	12.58%	78.88%	1.17%	2.01%	4.70%	351	74.38%	\$8,980	\$5,767	24.01%	46.47%	9.49%
16	AOD	\$265,098	1.41%	13.20%	51.81%	0.51%	0.44%	3.60%	432	84.22%	\$8,709	\$6,972	15.00%	50.97%	13.81%
17	ALABAMA TEACHERS	\$250,302	1.33%	12.27%	82.13%	1.06%	1.70%	3.40%	329	71.74%	\$16,348	\$9,921	13.86%	59.23%	14.50%
18	WINSOUTH	\$237,596	1.26%	8.05%	68.18%	0.31%	0.69%	4.08%	376	86.65%	\$8,930	\$5,440	11.39%	47.31%	7.25%
19	COOSA PINES	\$226,342	1.20%	12.09%	52.07%	0.56%	0.50%	2.92%	439	77.50%	\$12,239	\$8,968	15.60%	44.44%	5.59%
20	ALABAMA STATE EMPLOYEES	\$220,211	1.17%	11.62%	43.93%	0.42%	0.88%	3.42%	378	86.86%	\$7,857	\$6,850	15.13%	45.42%	6.18%
21	NEW HORIZONS	\$207,805	1.10%	8.44%	45.58%	0.44%	0.86%	3.64%	518	87.30%	\$10,198	\$5,500	7.81%	49.78%	7.50%
22	FORT MCLELLAN	\$200,522	1.06%	12.86%	50.04%	0.54%	0.80%	2.04%	521	70.73%	\$12,191	\$7,858	15.02%	41.36%	5.63%
23	AUBURN UNIVERSITY	\$158,789	0.84%	11.33%	39.22%	0.22%	2.26%	2.66%	658	82.16%	\$8,117	\$7,084	13.54%	29.20%	8.07%
24	ACIPCO	\$141,430	0.75%	11.79%	87.09%	2.22%	0.25%	1.70%	451	43.32%	\$16,839	\$16,883	27.76%	39.56%	23.20%
25	MUTUAL SAVINGS	\$136,847	0.73%	7.38%	88.53%	0.55%	1.55%	5.61%	516	83.94%	\$16,193	\$3,007	3.95%	36.41%	0.00%
26	ALABAMA CENTRAL	\$130,909	0.69%	9.16%	77.25%	0.75%	1.37%	4.68%	343	83.67%	\$7,948	\$6,644	26.33%	96.21%	17.67%
27	ALATRUST	\$129,787	0.69%	12.02%	62.41%	0.37%	2.16%	3.42%	367	83.35%	\$10,416	\$8,031	11.28%	45.32%	11.26%
28	ECO EDUCATORS & COMMUNITY	\$125,138	0.66%	10.46%	43.71%	0.36%	1.81%	3.67%	345	84.06%	\$9,432	\$8,362	5.41%	51.98%	13.91%
29	TUSCALOOSA TEACHERS	\$118,307	0.63%	13.43%	37.65%	0.84%	2.10%	2.35%	366	73.43%	\$11,482	\$12,294	13.16%	56.43%	5.22%
30	RAILROAD	\$104,701	0.56%	12.30%	16.03%	0.13%	0.84%	1.09%	805	87.21%	\$6,442	\$13,325	8.35%	3.03%	6.73%
31	HERITAGE SOUTH	\$92,425	0.49%	12.72%	79.66%	0.55%	0.80%	4.54%	281	85.43%	\$14,430	\$7,268	16.57%	51.93%	6.63%
32	NORTH ALABAMA EDUCATORS	\$85,170	0.45%	7.17%	48.33%	0.35%	0.36%	3.60%	344	87.12%	\$10,538	\$7,993	20.13%	49.81%	0.00%
33	NAHEOLA	\$80,767	0.43%	21.63%	64.56%	0.64%	1.48%	3.31%	334	83.27%	\$15,218	\$8,575	6.75%	29.83%	1.58%
34	MOBILE EDUCATORS	\$76,400	0.41%	9.53%	16.51%	0.27%	0.58%	3.59%	467	92.80%	\$3,945	\$5,948	3.54%	45.37%	10.76%
35	JEFFERSON	\$66,113	0.35%	9.51%	52.82%	-0.29%	0.57%	4.95%	254	94.54%	\$7,699	\$6,833	9.86%	45.72%	9.49%
36	RIVERDALE	\$64,994	0.34%	11.67%	76.15%	1.88%	1.76%	3.97%	745	55.56%	\$8,236	\$5,838	17.57%	41.57%	6.43%
37	VALLEY	\$64,236	0.34%	17.12%	55.38%	0.62%	1.81%	3.57%	228	84.69%	\$7,375	\$8,036	14.38%	50.98%	17.12%
38	TUSCALOOSA	\$61,743	0.33%	9.61%	73.55%	0.56%	1.42%	3.78%	329	83.43%	\$9,414	\$8,453	26.87%	54.52%	10.26%
39	CHAMPION COMMUNITY	\$58,857	0.31%	10.43%	48.26%	0.00%	0.55%	2.72%	272	96.14%	\$7,696	\$16,776	24.39%	51.23%	11.01%
40	FLORENCE	\$52,155	0.28%	10.92%	33.33%	0.25%	0.03%	2.19%	312	89.74%	\$8,778	\$11,318	5.89%	45.39%	14.39%
41	MEAD COATED BOARD	\$51,410	0.27%	13.76%	20.96%	0.51%	1.15%	0.92%	538	64.04%	\$12,678	\$27,414	16.84%	0.00%	0.00%
42	FOUR SEASONS	\$47,093	0.25%	9.26%	56.94%	-0.99%	1.47%	7.52%	304	96.14%	\$7,779	\$4,740	7.61%	59.50%	8.09%
43	LANDMARK	\$46,970	0.25%	10.74%	72.00%	0.37%	1.85%	4.25%	198	84.21%	\$20,172	\$10,193	10.73%	48.53%	0.00%
44	SECURE FIRST	\$44,660	0.24%	14.30%	48.32%	-0.43%	2.42%	4.18%	611	105.72%	\$10,192	\$3,603	3.83%	21.18%	6.09%
45	ROCKET CITY	\$44,293	0.24%	15.73%	53.75%	0.28%	0.71%	4.08%	408	92.22%	\$6,431	\$7,896	18.04%	48.21%	25.38%
46	WIREGRASS	\$43,183	0.23%	8.73%	89.70%	0.58%	0.94%	5.13%	323	88.73%	\$9,034	\$5,492	27.09%	48.32%	13.82%
47	TUSCALOOSA V A	\$39,931	0.21%	9.27%	47.11%	-1.69%	5.12%	5.18%	273	113.19%	\$7,197	\$7,970	10.37%	56.31%	10.84%
48	UNIVERSITY OF SOUTH ALABAMA	\$35,134	0.19%	10.47%	32.59%	0.52%	0.30%	3.44%	981	86.84%	\$5,307	\$3,557	6.09%	31.27%	8.46%
49	IAM COMMUNITY	\$33,247	0.18%	9.04%	57.62%	-0.51%	3.11%	4.40%	421	110.76%	\$10,841	\$5,489	20.28%	32.49%	0.02%
50	GULF COAST	\$32,758	0.17%	13.66%	38.16%	0.29%	0.25%	3.53%	441	87.39%	\$6,464	\$5,803	9.86%	35.60%	10.50%

CH #	CREDIT UNION	ADDRESS	CITY	ZIP	CEO	TELEPHONE	\$ TOTAL ASSETS	\$ TOTAL LOANS	\$ TOTAL INVESTMENTS	TOTAL CAPITAL	# OF MEM	% SHR GRO	% LN GRO
64232	TST RESOURCE	47 W Omnor Rd.	Birmingham	35209	Rick Miller	(205) 944-1192	\$28,968,604	\$25,227,123	\$1,765,703	\$3,053,295	2,698	10.31%	15.64%
16500	ACIPCO	P.O. Box 2727	Birmingham	35202	Mike Harrell	(205) 328-4371	\$141,429,541	\$109,470,578	\$27,528,629	\$15,644,493	7,445	-0.87%	9.18%
60823	ALABAMA	P.O. Box 862998	Tuscaloosa	35486	Steve Swofford	(205) 348-5944	\$649,800,715	\$271,605,546	\$325,938,977	\$61,579,140	57,480	8.74%	10.46%
60712	ALABAMA CENTRAL	3601 4th Ave. S	Birmingham	35222	Phillip Blankenship	(205) 591-2228	\$130,909,004	\$91,496,632	\$30,320,189	\$11,986,974	17,828	-1.29%	0.92%
64603	ALABAMA LAW ENFORCEMENT	50 porta Madrid Boulevard S	Birmingham	35206	Lavelle Noblitt	(205) 836-5099	\$8,007,145	\$5,016,859	\$2,797,446	\$1,034,661	1,580	17.06%	10.81%
68595	ALABAMA ONE	1215 Veterans Memorial Pkwy.	Tuscaloosa	35404	Doug Key	(205) 759-1595	\$616,150,096	\$297,413,878	\$283,560,853	\$74,725,005	59,723	-0.85%	3.90%
64645	ALABAMA POSTAL	P.O. Box 11627	Birmingham	35202	Billy Lawley	(205) 252-4812	\$7,872,522	\$3,212,733	\$4,736,932	\$2,240,243	763	-8.74%	-11.16%
65402	ALABAMA RIVER	P.O. Box 907	Monroeville	36461	Sharon Downing	(251) 575-2921	\$5,265,202	\$9,796,099	\$9,796,099	\$2,136,922	1,883	-1.12%	-0.13%
68624	ALABAMA RURAL ELECTRIC	P.O. Box 240547	Montgomery	36124	Jane Boyesen	(334) 215-7328	\$31,319,258	\$13,122,013	\$17,951,242	\$3,572,016	3,676	3.57%	0.86%
64598	ALABAMA STATE EMPLOYEES	P.O. Box 231150	Montgomery	36123	Ned McHenry	(334) 270-9011	\$84,254,231	\$84,254,231	\$121,651,851	\$25,359,174	27,997	4.62%	18.14%
6752	ALABAMA TEACHERS	P.O. Box 1400	Gadsden	35902	Ron Summerrall	(256) 543-7040	\$250,301,719	\$179,389,090	\$60,105,652	\$33,831,053	22,001	4.61%	-0.41%
68583	ALABAMA TELCO	P.O. Box 360287	Birmingham	35236	Linda Cencula	(205) 985-2828	\$607,173,639	\$203,256,750	\$69,405,536	\$69,405,536	66,310	-0.82%	3.48%
60934	ALATRUST	1810 Merchants Dr.	Hoover	35244	Steve Nix	(205) 397-3501	\$129,786,630	\$70,753,733	\$48,431,599	\$16,924,287	14,117	1.27%	1.63%
61621	ALLIED	1225 Forest Ave.	Jackson	36545	Linda Beech	(251) 246-5178	\$14,388,193	\$6,082,880	\$8,397,065	\$3,523,905	2,187	-2.66%	-2.88%
24534	AMERICA'S FIRST	P.O. Box 11349	Birmingham	35202	Bill Conner	(205) 320-4000	\$1,330,030,741	\$738,928,599	\$534,790,688	\$141,391,509	127,487	2.38%	5.64%
23990	ANDALUSIA MILLS EMPLOYEES	200 Waits Dr.	Andalusia	36420	Tina Gantt	(334) 222-8433	\$3,350,005	\$1,262,290	\$2,087,788	\$784,022	1,145	3.96%	-5.95%
11975	ANG	P.O. Box 170204	Birmingham	35217	Horace Husey	(205) 841-4525	\$19,984,454	\$7,169,753	\$11,835,210	\$1,472,175	2,018	0.20%	-0.39%
6680	AOD	P.O. Box 608	Bynum	36253	Angela Kemp	(256) 237-9494	\$265,098,362	\$118,491,586	\$129,236,859	\$35,376,295	32,800	0.87%	7.18%
62728	APCO EMPLOYEES	P.O. Box 2288	Birmingham	35201	Merrill Mann	(205) 226-6800	\$2,469,920,842	\$630,944,672	\$1,767,827,858	\$241,924,141	69,634	2.69%	28.58%
17642	ARMY AVIATION CENTER	P.O. Drawer 8	Daleville	36322	Robert Michael	(334) 598-4411	\$1,135,895,406	\$399,399,957	\$636,178,454	\$133,955,222	111,663	0.73%	7.53%
13867	AUBURN UNIVERSITY	P.O. Box 1610	Auburn	36831	Henry Armstrong	(334) 844-4120	\$158,789,034	\$54,878,806	\$90,238,019	\$18,632,886	19,754	5.37%	-6.94%
68224	AZALEA CITY	505 Boulevard Park E	Mobile	36609	Olabode Anise	(251) 316-0000	\$18,754,756	\$8,877,980	\$7,981,814	\$3,390,528	2,853	-3.07%	-8.90%
13329	BALDWIN COUNTY	P.O. Box 1149	Bay Minette	36507	Gary Townsend	(251) 937-0334	\$20,359,839	\$9,446,023	\$9,658,593	\$2,462,405	2,733	4.41%	-2.42%
64644	BLUE FLAME	P.O. Box 2248	Mobile	36652	Jeanette Keller	(251) 450-4804	\$7,511,416	\$3,764,615	\$3,557,577	\$1,171,215	912	0.55%	8.05%
60593	BRASSIES	P.O. Box 1229	Annisson	36202	Ryan Miller	(256) 831-7180	\$6,673,090	\$2,436,956	\$4,303,887	\$990,378	675	-8.60%	-23.34%
12790	BREWTON MILL	P.O. Box 907	Brewton	36427	Linda Williamson	(251) 867-3162	\$10,404,711	\$2,404,711	\$8,275,266	\$1,891,838	1,809	10.14%	1.51%
63614	CHAMPION COMMUNITY	16601 County Rd. 150	Courtland	35618	Regzey Carpenter	(256) 637-6511	\$58,857,125	\$25,365,865	\$32,141,914	\$6,291,578	3,133	8.50%	-13.16%
24221	CHATTAHOOCHEE	P.O. Box 8	Valley	36854	Stacey Hand	(706) 645-7511	\$14,403,498	\$7,508,497	\$5,919,527	\$2,025,286	3,872	-1.80%	-8.14%
61055	CHEM FAMILY	702 Clydesdale Ave.	Annisson	36201	David Norton	(256) 237-0651	\$6,086,635	\$1,176,239	\$4,873,236	\$955,017	302	-4.18%	-2.46%
61277	CHEMCO	1638 Ind. Rd.	McIntosh	36553	Lynn Parnell	(334) 944-3297	\$5,419,031	\$2,480,185	\$2,900,276	\$850,673	459	1.70%	-4.17%
62062	CITY	2302 Jack Warner Pkwy.	Tuscaloosa	35401	Connie McCool	(205) 349-4209	\$17,027,168	\$7,944,727	\$8,070,073	\$3,914,821	2,763	14.13%	-1.63%
64528	CITY OF BIRMINGHAM GENERAL EMPLOYEES	50 porta Madrid Blvd.	Birmingham	35206	Deborah Loggins	(205) 836-5112	\$7,190,460	\$4,650,237	\$2,277,187	\$1,040,116	1,916	7.30%	16.96%
13018	CLARKE EDUCATORS	Post Office Box 367	Grove Hill	36451	Latasha Nettles	(251) 275-3007	\$3,594,208	\$1,406,950	\$2,155,523	\$849,701	770	8.49%	7.93%
6774	COOSA PINES	17591 Plant Rd.	Childersburg	35044	Jeremy Malone	(256) 378-5559	\$226,342,055	\$103,503,340	\$106,587,982	\$27,554,879	22,165	3.74%	-0.36%
9554	COUNCILL	Post Office Box 267	Normal	35762	Rufus Gilmore	(256) 851-5705	\$3,338,394	\$1,194,754	\$2,130,012	\$477,347	816	7.21%	6.54%
11950	COVINGTON SCHOOLS	P.O. Box 442	Andalusia	36420	Elaine Counts	(334) 222-2169	\$17,459,705	\$7,794,847	\$9,308,059	\$5,554,004	1,770	-0.43%	-6.81%
63944	CRAIG	1102 Singleton Dr.	Selma	36703	Pamela McIlwain	(334) 875-7827	\$11,806,607	\$6,440,649	\$3,638,515	\$2,370,287	5,627	6.75%	6.96%
63940	DCH	1008 Veterans Memorial Pkwy.	Tuscaloosa	35404	Angelica Pritchett	(205) 759-7319	\$30,626,958	\$12,078,542	\$15,177,284	\$3,944,821	5,494	-3.56%	-17.63%
17311	DEMOPOLIS	P.O. Box 727	Demopolis	36732	Quesha Crockett	(334) 289-4686	\$674,495	\$556,921	\$101,247	\$66,581	827	7.99%	12.35%
62798	DIXIE CRAFT EMPLOYEES	P.O. Box 177	Goodwater	35072	Dinah Harelson	(256) 839-6354	\$2,895,084	\$877,253	\$1,970,069	\$368,322	532	-12.79%	-9.71%
12383	EAST ALABAMA COMMUNITY	P.O. Box 2588	Opelika	36803	Kristin Sturges	(334) 705-1268	\$12,112,071	\$7,106,638	\$3,798,756	\$2,239,700	3,976	10.66%	6.78%
8819	EBSCO	5724 Hwy. 280 E	Birmingham	35242	Wayne Russell	(205) 991-1464	\$11,950,312	\$7,253,807	\$4,388,489	\$1,197,669	1,557	-5.57%	-9.89%
65464	ELO EDUCATORS & COMMUNITY	P.O. Box 2385	Birmingham	35201	Joey Hand	(205) 226-3900	\$49,755,698	\$66,734,941	\$66,734,941	\$11,084,704	13,613	3.64%	2.33%
12478	ELECTRICAL WORKERS NO 558	P.O. Box 806	Sheffield	35660	Donald Rhodes	(256) 383-6551	\$21,579,536	\$12,239,309	\$8,567,203	\$4,441,179	2,535	0.55%	3.50%
64631	EMPLOYEES SAVINGS	P.O. Box 11870	Montgomery	36111	Michelle Rhodes	(334) 288-2460	\$2,259,064	\$551,527	\$1,649,146	\$374,541	173	-13.01%	-1.02%
23893	EVONIK EMPLOYEES	P.O. Box 868	Theodore	36590	Carly Averette	(251) 443-4498	\$17,732	\$1,691,503	\$5,184,023	\$671,683	847	6.09%	-4.34%
68628	FAMILY SAVINGS	711 E Weighan Blvd.	Gadsden	35903	Monte Hill	(256) 543-9530	\$328,975,082	\$211,549,772	\$80,126,216	\$37,233,161	70,816	-0.28%	8.77%
60605	FAMILY SECURITY	2204 Family Security Place SW	Decatur	35603	Shane Nobbley	(256) 340-2000	\$529,012,398	\$284,902,875	\$209,761,567	\$71,429,162	70,936	1.42%	8.35%
62599	FEDERAL EMPLOYEES	1509 4th Ave. S	Birmingham	35233	Joe Riley	(205) 322-4026	\$14,312,674	\$6,417,318	\$7,697,240	\$3,134,091	1,463	2.17%	-3.80%
14026	FEDMONT	330 Edale Circle	Montgomery	36117	Ray Price	(334) 270-5532	\$12,324,718	\$5,162,086	\$6,538,012	\$1,693,224	1,500	1.03%	-9.79%

CH # 1-25000 = FEDERAL CU, ALL OTHERS ARE STATE CHARTERS

CH #	CREDIT UNION	ADDRESS	CITY	ZIP	CEO	TELEPHONE	TOTAL ASSETS	TOTAL LOANS	TOTAL INVESTMENTS	TOTAL CAPITAL	# OF MEM	% SHR GRO	% LN GRO
64594	FIREMAN'S	1808 7th Ave. N P.O. Box 2028	Birmingham	35203	Tony Manzella	(205) 252-6083	\$4,593,834	\$3,133,504	\$1,460,225	\$1,208,786	830	2.45%	3.69%
68302	FIVE STAR	1505 N Pine St., P.O. Box 2817	Dothan	36302	Robert Steensma	(334) 793-7714	\$275,407,413	\$175,108,234	\$63,008,443	\$31,737,636	26,240	6.88%	28.08%
13167	FLORENCE	P.O. Box 543	Florence	35630	Maxie Foster	(256) 767-4700	\$52,155,392	\$15,309,665	\$35,382,951	\$5,779,527	4,058	0.84%	-1.05%
22131	FOGCE	P.O. Box 5250	Eutaw	35462	Willie Carpenter	(205) 343-6274	\$1,293,389	\$289,585	\$965,186	\$262,223	652	3.64%	4.67%
61800	FORT MCCLELLAN		Et. McClellan	36205	Curt Sasser	(256) 237-2113	\$200,521,687	\$87,029,075	\$101,493,959	\$26,735,801	22,134	3.10%	9.82%
16479	FOUR SEASONS	2915 Pepperell Pkwy.	Opelika	36801	Ronnie Lipham	(334) 745-4711	\$47,092,518	\$23,827,363	\$13,226,872	\$4,784,964	8,829	-0.28%	-9.04%
68374	GUARDIAN	418 Madison Ave.	Montgomery	36104	Heath Harrell	(334) 244-9999	\$272,999,542	\$179,850,856	\$73,991,140	\$34,372,801	39,536	13.58%	54.00%
7520	GULF COAST	1001 Springhill Ave.	Mobile	36604	Betty Mixon	(251) 438-7464	\$32,758,080	\$10,729,416	\$19,502,434	\$4,566,728	4,846	2.61%	-3.64%
62664	HEALTH	1400 6th Ave. S	Birmingham	35233	Kenneth Shivers	(205) 930-1213	\$20,655,335	\$7,444,873	\$12,491,514	\$4,632,405	1,822	-9.81%	-5.97%
68586	HERITAGE SOUTH	P.O. Box 128	Sylacauga	35150	Daphne Harrell	(256) 245-4776	\$92,424,333	\$64,199,562	\$11,046,055	\$11,046,055	11,089	5.10%	20.93%
16556	IAM COMMUNITY	467 South Daleville Ave.	Daleville	36322	Paul Dykes	(334) 598-6361	\$33,247,174	\$17,324,574	\$14,674,964	\$4,275,729	5,478	-2.65%	-14.62%
63834	JEFFERSON	716 Richard Arrington Jr. Blvd. N.	Birmingham	35203	Charles Faulkner	(205) 325-5683	\$66,113,280	\$31,148,362	\$26,666,390	\$6,968,671	8,630	-2.63%	5.19%
62356	L&N EMPLOYEES	4101 Vanderbilt Rd.	Birmingham	35217	Jan Davidson	(205) 841-2544	\$9,710,301	\$7,705,161	\$1,400,664	\$1,674,687	1,300	2.28%	3.32%
97083	LANDMARK	P.O. Box 150	Fairfield	35064	Dow Hill	(205) 783-9100	\$46,969,648	\$30,440,061	\$14,660,933	\$5,332,690	4,148	-5.67%	-9.61%
61944	LAUDERDALE COUNTY TEACHERS	103 Mangum St.	Florence	35630	Sherry Fulks	(256) 766-2936	\$28,353,805	\$10,846,191	\$16,684,714	\$3,238,151	2,683	-3.00%	-1.20%
24421	LEGACY COMMUNITY	P.O. Box 55377	Birmingham	35255	Joe McGe	(205) 930-5000	\$406,260,213	\$133,047,301	\$238,841,735	\$51,321,636	38,145	-0.31%	2.70%
63057	LISTERHILL	P.O. Box 566	Sheffield	35660	Brad Green	(256) 383-9204	\$641,901,312	\$424,353,177	\$167,633,439	\$67,983,411	80,831	2.38%	7.95%
12837	MARVEL CITY	P.O. Box 713	Bessemer	35021	Gina Bigham	(205) 426-0578	\$7,446,678	\$2,500,004	\$4,664,994	\$1,032,661	980	-1.99%	6.15%
68575	MAX	P.O. Box 244040	Montgomery	36124	Greg McClellan	(334) 260-2600	\$1,055,281,114	\$574,925,331	\$405,695,146	\$158,569,309	104,800	4.72%	6.72%
15101	MCMINTOSH CHEMICAL	P.O. Box 198	McIntosh	36553	Katrina Dearman	(251) 944-8034	\$6,741,091	\$3,611,014	\$3,600,243	\$2,219	-0.81%	5.94%	
18192	MEAD COATED BOARD	P.O. Box 940	Phenix City	36868	Mary Lou Shaw	(334) 855-5232	\$51,410,181	\$9,280,545	\$41,785,659	\$7,211,369	1,615	1.99%	1.44%
61286	MOBILE EDUCATORS	3150 Airport Blvd.	Mobile	36606	Tina Williams	(251) 473-4712	\$76,400,049	\$1,464,307	\$60,229,245	\$7,488,867	11,674	1.77%	-1.40%
61339	MOBILE GOVERNMENT EMPLOYEES	P.O. Box 2288	Mobile	36628	Thomas Pond	(334) 694-4100	\$22,561,550	\$7,050,409	\$15,338,658	\$3,277,257	1,063	-2.40%	1.21%
62471	MOBILE POSTAL	P.O. Box 160776	Mobile	36616	Joyce Harrison	(251) 342-1472	\$1,541,736	\$7,163,047	\$4,137,834	\$1,502,009	1,550	-0.13%	8.70%
12709	MONROE EDUCATION EMPLOYEES	456 S Alabama Ave.	Monroeville	36640	Joe House II	(251) 743-3264	\$4,099,466	\$2,967,093	\$795,326	\$408,539	1,470	2.47%	23.30%
5345	MONTGOMERY VA	345 Perry Hill Rd.	Montgomery	36109	Wendy Bolton	(334) 272-7790	\$6,225,794	\$3,178,285	\$2,578,941	\$1,198,673	1,366	-7.69%	-18.64%
60501	MUTUAL SAVINGS	P.O. Box 362045	Birmingham	35236	Douglas Key	(205) 682-1100	\$136,847,141	\$97,467,984	\$26,299,347	\$10,432,371	36,612	-3.79%	2.15%
62661	NAHOOLA	P.O. Box 102	Pennington	36916	Mark Johnson	(205) 654-2370	\$80,766,526	\$40,678,498	\$34,424,919	\$17,378,347	7,348	5.33%	6.83%
11277	NAEWC EMPLOYEES	P.O. Box 2263	Aniston	36202	Louise Ballenger	(256) 235-5377	\$3,625,474	\$2,121,439	\$1,490,194	\$317,290	934	1.71%	-10.32%
60799	NEW HORIZONS	P.O. Box 1785	Mobile	36633	Robert Doblas	(251) 316-3240	\$207,804,750	\$85,782,357	\$111,429,600	\$17,338,995	34,217	3.48%	-2.44%
16858	NEW PILGRIM	641 Goldwire Way SW	Birmingham	35211	David Cunningham	(205) 326-6225	\$1,581,910	\$616,789	\$949,171	\$149,605	834	6.55%	11.54%
60500	NORTH ALABAMA EDUCATORS	P.O. Box 128	Huntsville	35804	Greg Olmstead	(256) 534-2423	\$85,170,341	\$37,926,422	\$41,542,335	\$5,961,346	9,818	3.40%	-1.31%
22070	NORTH ALABAMA PAPERMAKERS	P.O. Box 508	Stevenson	35772	Gayle McCreaw	(256) 437-3232	\$2,250,023	\$1,154,757	\$1,091,833	\$485,084	421	2.16%	5.01%
11056	NORTHEAST ALABAMA POSTAL	P.O. Box 1927	Aniston	36202	Margaret Simmons	(256) 237-4259	\$13,459,991	\$8,514,108	\$4,683,714	\$2,128,435	1,172	-2.64%	0.63%
24583	NRS COMMUNITY DEVELOPMENT	P.O. Box 130520	Birmingham	35213	Eunice Rogers	(205) 833-3556	\$950,974	\$591,328	\$342,304	\$92,041	361	-3.70%	9.90%
15752	NUCOR EMPLOYEES	P.O. Box 680169	Fort Payne	35968	Janee Koch	(256) 997-5058	\$3,247,778	\$880,921	\$2,344,284	\$704,891	403	-14.19%	6.43%
64593	O'NEAL	744 No 41st St.	Birmingham	35222	Debra York	(205) 599-8010	\$2,773,505	\$1,451,419	\$1,330,745	\$598,157	936	-2.93%	-4.84%
62486	OPP-NICOLAS	P.O. Drawer 70	Opp	36467	Kyler Frazier	(334) 493-6484	\$13,569,231	\$4,371,590	\$8,874,508	\$3,432,307	2,090	-0.22%	0.32%
1610	PEOPLE'S FIRST	P.O. Box 170280	Tarrant	35217	Taren Dawson	(205) 841-1818	\$6,099,628	\$4,618,624	\$1,284,995	\$792,708	1,015	6.82%	6.04%
13852	PHENIX PRIDE	1810 Opelika Rd.	Phenix City	36867	Kimberly Nichols	(334) 291-3000	\$5,715,013	\$4,527,051	\$314,629	\$738,541	1,708	12.25%	27.52%
63634	PIKE TEACHERS	501 University Ave.	Troy	36082	Martha Tolbert	(334) 670-3630	\$8,155,803	\$2,495,114	\$5,579,398	\$1,150,673	2,098	-2.29%	0.19%
64774	POSTAL EMPLOYEES	P.O. Box 132	Huntsville	35804	Buddy Berryhill	(256) 881-2400	\$3,084,546	\$1,519,513	\$1,562,064	\$461,677	356	-6.26%	-14.02%
11422	PROGRESSIVE	1114 Springhill Ave.	Mobile	36604	Thalia Crosby	(251) 441-6484	\$5,706,812	\$2,504,413	\$2,905,285	\$1,506,154	880	-0.92%	-15.17%
61474	RAILROAD	P.O. Box 100185	Irondale	35210	Sharon Hazelwood	(205) 956-0678	\$104,701,345	\$14,609,457	\$88,455,732	\$13,325,612	6,839	0.00%	3.01%
61474	RAILWAY EMPLOYEES	P.O. Box 3776	Muscogeo Shoals	35662	MaryLeigh Matthews	(256) 383-7940	\$17,188,683	\$7,991,619	\$8,523,316	\$4,163,591	1,684	6.10%	2.84%
7544	REDSTONE	220 Wynn Dr.	Huntsville	35893	Joseph Newberry	(256) 837-6110	\$3,682,833,537	\$1,306,674,655	\$2,212,843,753	\$417,045,707	372,197	3.77%	1.10%
62843	RIVERDALE	198 Highland Ave.	Selma	36701	Linda Walker	(334) 872-9096	\$64,993,972	\$43,060,416	\$16,951,425	\$8,241,012	9,687	2.49%	14.91%
9662	ROCKET CITY	2401 Triana Blvd.	Huntsville	35805	Marquetta Gantrell	(256) 533-0541	\$44,292,829	\$19,929,510	\$19,801,440	\$6,726,303	4,696	5.24%	-1.27%
11123	S R I EMPLOYEES	2000 9th Ave. S	Birmingham	35205	Teresa Johnston	(205) 581-2312	\$6,037,577	\$306,040	\$5,664,781	\$1,431,006	326	-5.07%	-8.97%
68543	SECURE FIRST	P.O. Box 170070	Birmingham	35217	Marya Washington	(205) 520-2115	\$44,660,443	\$18,620,713	\$22,245,756	\$6,410,903	10,696	-0.89%	1.08%

CH # 1-25000 = FEDERAL CU, ALL OTHERS ARE STATE CHARTERS

CH #	CREDIT UNION	ADDRESS	CITY	ZIP	CEO	TELEPHONE	\$ TOTAL ASSETS	\$ TOTAL LOANS	\$ TOTAL INVESTMENTS	\$ TOTAL CAPITAL	# OF MEM	% SHR GRO	% LN GRO
64725	SHORELINE	P.O. Box 1588	Mobile	36633	Stacie Reeves	(251) 441-7401	\$8,800,102	\$5,252,378	\$3,052,813	\$1,120,519	2,881	8.24%	-8.68%
15938	SIXTH AVENUE BAPTIST	1101 Martin L King Jr Dr, SW	Birmingham	35211	Michelle Days	(205) 322-6654	\$4,529,857	\$2,688,730	\$1,793,697	\$354,287	907	-2.84%	4.28%
61391	SOCIAL SECURITY	P.O. Box 937	Birmingham	35201	Carolyn Simmons	(205) 323-7028	\$29,200,479	\$13,330,638	\$15,341,843	\$5,944,357	3,691	2.77%	9.17%
5241	SYCAMORE	P.O. Box 423	Sycamore	35149	Marshall McGrady	(256) 245-3945	\$14,044,575	\$9,332,440	\$3,988,732	\$2,611,848	1,393	0.25%	5.72%
21794	THE INFIRMARY	P.O. Box 2183	Mobile	36652	Keith McKinley	(251) 435-5900	\$17,266,145	\$4,624,827	\$11,392,700	\$2,951,796	4,769	5.76%	6.92%
14314	TRI-RIVERS	400 Atba St.	Montgomery	36104	James Dill	(334) 834-7483	\$17,679,428	\$12,094,651	\$3,549,417	\$1,540,005	7,144	4.05%	-5.64%
60485	TUSCALOOSA	P.O. Box 1518	Tuscaloosa	35403	Tommy Cobb	(205) 345-6043	\$61,742,914	\$40,902,084	\$16,354,712	\$5,769,593	6,579	0.10%	1.28%
64464	TUSCALOOSA COUNTY	2605 7th St.	Tuscaloosa	35401	Patsy Mozingo	(205) 344-5100	\$6,979,650	\$5,553,048	\$1,061,124	\$816,938	1,448	-5.66%	9.47%
60942	TUSCALOOSA TEACHERS	P.O. Box 1756	Tuscaloosa	35403	Greg Sassaman	(205) 759-1505	\$118,307,407	\$38,913,906	\$72,747,832	\$14,838,749	8,407	-2.75%	4.07%
7532	TUSCALOOSA V A	3701 Loop Rd. E	Tuscaloosa	35404	Chris Pollan	(205) 556-7819	\$39,931,258	\$16,935,678	\$20,963,516	\$4,469,495	4,511	-3.38%	-3.51%
13054	TUSCUMBIA	105 E 5th St.	Tuscumbia	35674	Susan Simmons	(256) 383-3331	\$1,450,829	\$959,637	\$481,499	\$524,172	309	0.25%	17.46%
2791	TUSKEGEE	304 W. Montgomery Rd.	Tuskegee	36083	Pam Roberts	(334) 727-3180	\$6,097,374	\$4,704,117	\$950,742	\$544,369	3,725	10.33%	27.17%
68559	TVA COMMUNITY	P.O. Box 1010	Muscle Shoals	35662	Kimball Burkett	(256) 386-3000	\$294,665,632	\$113,612,888	\$168,005,627	\$36,703,035	17,934	3.37%	10.08%
6311	TVH	P.O. Box 2151	Tuskegee	36083	Sherrie Knight	(334) 727-4176	\$4,323,724	\$2,673,775	\$1,647,598	\$1,221,633	748	-5.02%	10.43%
13659	UNIVERSITY OF SOUTH ALABAMA	103 Hillcrest Rd.	Mobile	36608	Felicia McKee	(251) 380-2851	\$35,133,739	\$10,236,365	\$23,620,443	\$4,110,790	8,830	2.90%	13.90%
1601	US PIPE BESSEMER EMPLOYEES	2115 N 19th St.	Bessemer	35020	Teresa Lambert	(205) 428-5581	\$2,915,413	\$627,314	\$2,309,531	\$899,488	519	4.60%	-25.01%
60930	VALLEY	P.O. Box 388	Tuscumbia	35674	Hillard Sparks	(256) 381-4800	\$64,236,158	\$29,409,572	\$29,856,879	\$11,088,925	6,608	-0.26%	0.04%
97076	WINSOUTH	110 S 26th St.	Gadsden	35904	David Eubanks	(256) 543-7302	\$237,596,029	\$149,224,498	\$69,999,126	\$18,186,705	40,234	-0.22%	-1.06%
13228	WIREGRASS	P.O. Box 216	Dothan	36802	Tangela Souders	(334) 793-3667	\$43,183,409	\$35,041,067	\$5,146,390	\$4,049,771	7,113	-6.66%	2.45%
61150	WOLVERINE	1616 Church St., SE	Decatur	35601	Christi Thompson	(256) 355-5010	\$22,529,119	\$12,213,599	\$9,367,038	\$2,265,964	3,818	-1.87%	-6.48%

CH # 1-25000 = FEDERAL CU, ALL OTHERS ARE STATE CHARTERS

TOP 50 STATE TABLE

State Credit Union Totals as of June 30

	2010	2011	2012	2013	2014	2014 Growth	5-Year Compound Growth
Number of Credit Unions	12	12	12	12	12	0.00%	0.00%
Number of Members	596,415	631,581	670,047	700,819	735,796	4.99%	4.29%
Total Assets (\$000)	6,049,159	6,423,457	7,127,096	7,659,145	7,975,710	4.13%	5.69%
Total Shares (\$000)	5,544,926	5,877,910	6,498,914	6,920,729	7,190,994	3.91%	5.34%
Total Loans (\$000)	4,064,986	4,358,156	4,671,610	5,023,617	5,554,833	10.57%	6.44%
Total Capital (\$000)	469,269	501,001	556,281	636,258	693,582	9.01%	8.13%

ALASKA		Total Assets (\$000) 6/30/14	% of Total State Assets	Financial Ratios				Productivity Ratios			Member Service Ratios				
				Net Worth/ Assets	Loans/ Shares	Return on Average Assets	Delinquency Ratio	Operating Exp./ Average Assets	Members/ Employee	Efficiency Ratio	\$ Avg. Loan Balance	\$ Avg. Share Balance	# Auto Loans/ Members	# Share Drafts/ Members	# Credit Cards/ Members
1	ALASKA USA CREDIT UNION 1	\$5,576,865	69.92%	9.30%	75.59%	0.50%	1.29%	4.33%	296	82.70%	\$11,131	\$10,089	29.25%	48.73%	21.86%
2	DENALI ALASKAN	\$888,423	11.14%	11.09%	82.34%	0.86%	1.31%	4.51%	240	75.68%	\$11,118	\$9,808	24.82%	67.55%	24.96%
3	MATANUSKA VALLEY	\$539,486	6.76%	8.74%	101.98%	0.79%	0.79%	6.99%	181	85.35%	\$13,681	\$7,795	28.20%	60.11%	21.74%
4	SPIRIT OF ALASKA	\$404,424	5.07%	10.45%	58.64%	0.82%	1.24%	3.44%	289	78.67%	\$17,011	\$9,137	6.98%	65.23%	1.90%
5		\$140,579	1.76%	10.58%	74.12%	0.73%	1.67%	4.81%	189	86.36%	\$25,164	\$11,558	9.05%	71.87%	9.54%
6	TRUE NORTH	\$128,343	1.61%	7.32%	81.85%	0.56%	1.14%	5.14%	181	87.44%	\$16,389	\$10,720	20.83%	67.41%	14.72%
7	MAC	\$93,598	1.17%	14.77%	76.01%	1.26%	0.62%	5.45%	330	72.39%	\$9,484	\$5,898	27.20%	38.29%	8.69%
8	NORTHERN SKIES	\$78,585	0.99%	9.95%	93.03%	1.33%	0.38%	4.39%	221	72.06%	\$12,469	\$10,440	30.22%	37.71%	18.21%
9	TONGASS	\$66,385	0.83%	9.33%	67.12%	0.59%	0.56%	4.51%	192	85.76%	\$14,737	\$8,249	13.92%	57.30%	10.56%
10	ALPS	\$43,810	0.55%	12.71%	63.07%	0.07%	1.97%	5.26%	199	110.38%	\$23,710	\$12,749	8.19%	53.14%	1.61%
11	ALASKA DIST ENGINEERS	\$13,180	0.17%	6.43%	43.93%	-0.17%	0.00%	2.26%	299	86.67%	\$23,920	\$13,735	8.37%	41.63%	0.00%
12	CITY OF FAIRBANKS	\$2,032	0.03%	18.11%	61.76%	-1.93%	0.00%	4.11%	273	100.87%	\$7,386	\$4,064	17.85%	0.00%	0.00%

CH #	CREDIT UNION	ADDRESS	CITY	ZIP	CEO	TELEPHONE	\$ TOTAL ASSETS	\$ TOTAL LOANS	\$ TOTAL INVESTMENTS	\$ TOTAL CAPITAL	# OF MEM	% SHR GRO	% LN GRO
6237	ALASKA DIST ENGINEERS	P.O. Box 6289	Elmendorf AFB	99506	Julie Ebben	(907) 753-5118	\$13,179,737	\$5,405,967	\$7,573,969	\$882,258	896	-4.40%	-8.00%
5913	ALASKA USA	P.O. Box 196613	Anchorage	99519	William Eckhardt	(907) 563-4567	\$5,576,864,650	\$3,851,372,353	\$1,019,005,823	\$427,637,835	505,013	3.97%	12.13%
13865	ALPS	401 Hailbut Point Rd.	Sitka	99835	John O'Brien	(907) 747-6261	\$43,809,567	\$23,971,314	\$16,686,604	\$5,671,190	2,981	8.90%	-0.28%
14573	CITY OF FAIRBANKS	502 Ninth Ave.	Fairbanks	99701	Carolyn Furrow	(907) 452-3371	\$2,031,860	\$1,026,685	\$918,308	\$376,886	409	-1.55%	-6.93%
66157	CREDIT UNION 1	1941 Abbott Rd.	Anchorage	99507	Thomas Newins	(907) 339-9485	\$888,422,570	\$639,713,043	\$182,832,988	\$107,844,465	79,215	3.65%	6.35%
5912	DENALI ALASKAN	440 E 36th Ave., Ste. 228	Anchorage	99503	Robert Teachworth	(907) 257-7200	\$539,486,105	\$475,523,438	\$24,152,966	\$51,048,401	59,824	3.12%	7.25%
8080	MAC	541 10th Ave.	Fairbanks	99701	Raelynn Radway	(907) 356-1253	\$93,598,410	\$59,091,887	\$24,142,808	\$14,822,741	13,181	0.74%	13.84%
5924	MATANUSKA VALLEY	1020 S Bailey St.	Palmer	99645	Al Strawn	(907) 745-4891	\$404,423,634	\$209,915,511	\$175,915,794	\$45,548,618	39,181	4.16%	7.64%
18204	NORTHERN SKIES	400 West Benson Blvd.	Anchorage	99503	Kyler Howlett	(907) 561-1407	\$78,584,844	\$65,538,630	\$9,719,297	\$8,081,414	6,748	14.96%	11.69%
13583	SPIRIT OF ALASKA	1417 Gilliam Way	Fairbanks	99701	Michael Lombardino	(907) 459-5900	\$140,578,922	\$87,394,637	\$38,136,600	\$15,319,853	10,202	1.75%	8.98%
15523	TONGASS	2000 Tongass Ave.	Ketchikan	99901	Susan Fisher	(907) 225-9063	\$66,385,368	\$39,907,354	\$20,284,892	\$6,298,699	7,208	4.38%	2.50%
5892	TRUE NORTH	P.O. Box 34157	Juneau	99803	Lauren MacVay	(907) 523-4777	\$128,343,120	\$95,972,316	\$22,453,789	\$10,049,607	10,938	2.84%	8.86%

CH # 1-25000 = FEDERAL CU, ALL OTHERS ARE STATE CHARTERS

TOP 50 STATE TABLE

State Credit Union Totals as of June 30

	2010	2011	2012	2013	2014	2014 Growth	5-Year Compound Growth
Number of Credit Unions	51	50	46	45	44	-2.22%	-2.91%
Number of Members	1,555,225	1,441,009	1,429,804	1,421,092	1,432,819	0.83%	-1.63%
Total Assets (\$000)	12,399,602	11,910,389	12,773,759	13,267,368	14,310,392	7.86%	2.91%
Total Shares (\$000)	11,137,637	10,767,736	11,360,768	11,692,820	12,062,825	3.16%	1.61%
Total Loans (\$000)	8,127,166	7,008,042	6,880,702	7,289,271	7,986,078	9.56%	-0.35%
Total Capital (\$000)	1,310,390	1,280,341	1,333,046	1,405,689	1,536,494	9.31%	3.23%

	ARIZONA	Total Assets (\$000) 6/30/14	% of Total State Assets	Financial Ratios				Productivity Ratios				Member Service Ratios			
				Net Worth/Assets	Loans/Shares	Return on Average Assets	Delinquency Ratio	Operating Exp./Average Assets	Members/Employee	Efficiency Ratio	\$ Avg. Loan Balance	\$ Avg. Share Balance	# Auto Loans/ Members	# Share Drafts/ Members	# Credit Cards/ Members
1	DESERT SCHOOLS	\$3,857,608	26.96%	9.28%	42.84%	1.34%	0.89%	3.96%	293	78.14%	\$15,019	\$9,527	10.30%	74.51%	0.00%
2	ARIZONA STATE	\$1,636,846	11.44%	9.60%	73.17%	0.90%	0.38%	3.52%	358	78.09%	\$15,545	\$10,269	17.26%	65.88%	8.71%
3	VANTAGE WEST	\$1,325,175	9.26%	12.50%	101.10%	0.87%	0.71%	3.96%	293	70.88%	\$14,019	\$8,830	36.52%	48.62%	16.63%
4	ARIZONA	\$1,276,227	8.92%	12.45%	47.94%	1.96%	0.54%	4.60%	313	69.19%	\$6,781	\$8,404	10.47%	83.12%	28.85%
5	TRUWEST	\$853,519	5.96%	10.80%	89.65%	0.84%	0.39%	4.07%	312	80.35%	\$15,673	\$11,424	22.70%	56.82%	26.69%
6	HUGHES	\$773,652	5.41%	9.44%	85.38%	0.93%	0.33%	3.07%	462	65.39%	\$9,636	\$8,522	35.38%	39.93%	20.04%
7	CREDIT UNION WEST	\$540,188	3.77%	10.80%	81.37%	1.11%	0.05%	4.35%	320	88.09%	\$12,177	\$8,711	19.77%	49.52%	14.69%
8	PIMA	\$426,953	2.98%	10.15%	58.99%	0.92%	0.12%	3.83%	352	74.69%	\$9,827	\$6,864	20.03%	60.26%	2.79%
9	ARIZONA CENTRAL	\$412,880	2.89%	8.95%	77.58%	0.52%	0.77%	5.33%	344	86.87%	\$13,266	\$6,280	18.13%	37.59%	8.80%
10	FIRST	\$411,951	2.88%	8.48%	66.55%	0.36%	0.69%	3.98%	281	83.83%	\$16,909	\$8,733	18.60%	47.59%	2.49%
11	TUCSON	\$358,531	2.51%	8.87%	63.39%	0.92%	1.79%	4.47%	349	79.86%	\$9,340	\$6,680	18.21%	56.16%	20.33%
12	SUNWEST	\$281,242	1.97%	14.82%	79.68%	0.31%	0.42%	4.48%	422	88.83%	\$8,760	\$5,379	23.55%	43.96%	7.39%
13	AEA	\$241,351	1.69%	4.89%	85.48%	1.81%	1.86%	4.43%	407	75.47%	\$11,282	\$5,650	20.36%	39.87%	4.25%
14	AERO	\$210,289	1.47%	15.64%	55.90%	0.17%	0.06%	2.64%	338	95.39%	\$8,615	\$10,834	25.05%	43.75%	34.03%
15	DEER VALLEY	\$207,614	1.45%	8.30%	53.45%	0.53%	0.41%	2.94%	270	81.71%	\$23,409	\$12,507	14.74%	64.89%	0.00%
16	AMERICAN SOUTHWEST	\$186,255	1.30%	8.97%	62.89%	0.78%	0.47%	2.81%	343	73.43%	\$11,958	\$7,868	16.03%	47.83%	0.00%
17	ALTIER	\$175,767	1.23%	7.83%	79.62%	-0.05%	0.28%	4.88%	276	97.55%	\$10,347	\$8,969	20.31%	62.82%	11.98%
18	CANYON STATE	\$141,795	0.99%	11.39%	67.72%	0.59%	0.34%	4.44%	304	87.76%	\$14,809	\$7,822	12.86%	52.35%	11.94%
19	TUCSON OLD PUEBLO	\$137,751	0.96%	6.60%	47.27%	0.08%	1.22%	3.68%	222	93.32%	\$12,236	\$11,202	14.56%	67.21%	5.61%
20	PYRAMID	\$135,538	0.95%	9.88%	68.09%	0.30%	0.75%	4.26%	312	85.35%	\$8,208	\$7,630	23.39%	52.24%	25.56%
21	LANDINGS	\$135,522	0.95%	8.39%	69.29%	0.64%	1.75%	4.87%	291	91.53%	\$8,916	\$6,843	11.98%	49.92%	19.43%
22	PINAL COUNTY	\$109,556	0.77%	7.30%	64.37%	0.54%	1.09%	5.64%	280	87.51%	\$8,382	\$5,140	12.90%	67.72%	11.50%
23	FIRST AMERICAN	\$102,863	0.72%	7.72%	66.85%	1.01%	1.44%	5.24%	501	72.15%	\$3,266	\$4,173	19.76%	60.56%	6.03%
24	COCONINO	\$61,720	0.43%	8.68%	50.68%	0.48%	0.41%	3.94%	431	84.75%	\$8,865	\$6,630	16.19%	43.58%	6.20%
25	BANNER	\$56,879	0.40%	10.31%	42.82%	0.11%	0.01%	4.32%	541	101.98%	\$4,252	\$5,338	12.64%	45.61%	0.00%
26	MARISOL	\$33,190	0.23%	9.05%	58.03%	0.46%	0.26%	5.91%	343	91.52%	\$5,004	\$4,169	9.40%	37.39%	19.55%
27	SOUTHEASTERN ARIZONA	\$29,840	0.21%	12.12%	59.99%	-0.22%	0.19%	4.17%	439	95.98%	\$8,142	\$4,559	10.90%	49.33%	5.24%
28	COCHISE	\$28,964	0.20%	13.72%	70.10%	0.75%	0.45%	3.36%	399	75.52%	\$8,734	\$5,955	22.95%	57.81%	9.90%
29	MOHAVE COMMUNITY	\$26,193	0.18%	7.72%	79.76%	0.14%	0.40%	4.43%	477	75.36%	\$4,379	\$4,535	17.80%	35.54%	43.66%
30	ALHAMBRA	\$20,153	0.14%	9.39%	72.49%	0.47%	1.51%	6.81%	303	88.52%	\$4,325	\$4,396	22.67%	45.18%	28.85%
31	BASHAS' ASSOCIATES	\$15,868	0.11%	10.13%	40.64%	-0.29%	0.66%	6.76%	448	103.74%	\$2,782	\$2,877	6.35%	32.08%	9.00%
32	SOUTHWEST HEALTH CARE	\$15,352	0.11%	9.94%	57.25%	-0.38%	0.61%	4.34%	388	95.85%	\$5,183	\$6,458	18.06%	25.89%	35.69%
33	SNOWFLAKE MILLS	\$12,641	0.09%	10.83%	61.64%	0.11%	0.48%	4.00%	330	97.35%	\$12,895	\$5,228	8.21%	13.80%	5.17%
34	WINSLOW SANTA FE	\$12,435	0.09%	12.61%	40.07%	0.60%	0.34%	2.25%	439	65.32%	\$4,679	\$5,498	19.19%	23.80%	0.00%
35	DESERT MEDICAL	\$10,239	0.07%	8.14%	60.41%	-0.21%	0.00%	4.17%	620	93.96%	\$7,918	\$4,260	14.75%	31.12%	0.00%
36	SAN TAN	\$8,893	0.06%	7.47%	52.84%	-0.72%	0.84%	4.60%	360	117.80%	\$5,391	\$5,657	20.26%	43.03%	12.56%
37	RAY	\$8,279	0.06%	13.08%	69.92%	0.67%	1.59%	7.85%	200	82.89%	\$5,361	\$3,567	18.18%	58.59%	0.00%
38	E M	\$7,580	0.05%	20.11%	51.05%	-0.15%	1.10%	2.80%	610	103.40%	\$7,407	\$3,967	16.39%	0.00%	0.00%
39	PRESCOTT	\$6,742	0.05%	13.75%	64.95%	-0.05%	0.44%	6.05%	331	99.86%	\$5,629	\$4,373	18.84%	39.49%	20.50%
40	U-HAUL	\$5,520	0.04%	13.15%	68.58%	-0.01%	2.37%	6.55%	728	57.36%	\$3,183	\$1,318	6.71%	32.35%	0.00%
41	SHAMROCK FOODS	\$4,525	0.03%	9.40%	92.91%	0.59%	0.18%	8.77%	363	92.82%	\$4,500	\$2,706	18.83%	29.31%	5.59%
42	WINSLOW SCHOOL EMPLOYEES	\$4,281	0.03%	13.70%	59.29%	0.72%	0.91%	2.60%	263	85.29%	\$7,445	\$7,018	27.38%	0.00%	0.00%
43	APC EMPLOYEES	\$1,229	0.01%	18.16%	74.83%	1.09%	5.97%	2.95%	199	73.02%	\$6,272	\$5,054	25.63%	0.00%	0.00%
44	JACL	\$796	0.01%	17.67%	43.29%	-1.24%	0.00%	2.68%	372	180.86%	\$11,260	\$3,496	7.53%	0.00%	0.00%

CH #	CREDIT UNION	ADDRESS	CITY	ZIP	CEO	TELEPHONE	\$ TOTAL ASSETS	\$ TOTAL LOANS	\$ TOTAL INVESTMENTS	\$ TOTAL CAPITAL	# OF MEM	% SHR GRO	% LN GRO
4915	AEA	P.O. Box 13000	Yuma	85366	Brian Mendivil	(928) 783-8881	\$241,351,399	\$192,512,024	\$22,466,526	\$14,908,328	39,863	0.84%	5.80%
12164	AERO	18301 N. 79th Ave., Bldg. A-100	Glendale	85308	Preston Sanders	(623) 334-4701	\$210,288,838	\$98,297,260	\$99,583,701	\$33,618,614	16,230	3.77%	33.67%
60165	ALHAMBRA	7339 N. 35th Ave.	Phoenix	85051	Debra McComell	(602) 246-5120	\$20,032,629	\$12,032,629	\$5,421,221	\$1,992,455	4,090	-2.16%	6.47%
68372	ALTIER	1511 N. Project Dr.	Tempe	85281	Harry Mateer	(602) 797-3000	\$175,767,354	\$127,982,315	\$36,517,665	\$13,760,748	17,923	1.33%	9.46%
68567	AMERICAN SOUTHWEST	P.O. Box 370	Sierra Vista	85636	Brian Barkidol	(520) 459-1860	\$186,255,436	\$105,981,357	\$63,560,070	\$17,236,571	21,420	6.83%	10.62%
9552	APC EMPLOYEES	P.O. Box 85429	Tucson	85754	Michael Doll	(520) 882-5096	\$1,229,033	\$752,656	\$465,766	\$230,885	199	3.99%	18.12%
1747	ARIZONA	P.O. Box 60070	Phoenix	85082	Rob Westad	(602) 683-1000	\$1,276,226,873	\$522,868,536	\$662,016,179	\$178,981,380	129,783	-1.86%	3.33%
62881	ARIZONA CENTRAL	P.O. Box 11650	Phoenix	85061	Todd Pearson	(602) 264-6421	\$412,880,246	\$284,780,204	\$88,514,540	\$40,902,875	58,455	-0.33%	27.39%
61315	ARIZONA STATE	2355 W Pinnacle Peak Rd.	Phoenix	85027	David Doss	(602) 467-4000	\$1,636,846,431	\$1,003,343,202	\$557,934,446	\$164,958,524	133,539	5.99%	8.10%
11680	BANNER	2702 N Third St., Ste. 4070	Phoenix	85004	Roger Swanson	(602) 254-5291	\$56,878,503	\$21,656,645	\$33,708,467	\$6,020,188	9,476	-2.78%	4.92%
18171	BASHAS ASSOCIATES	735 E. Guadalupe Rd.	Tempe	85283	Brenda Roberts	(480) 831-0098	\$15,868,228	\$5,765,275	\$9,622,526	\$1,788,740	4,932	0.47%	-3.74%
68502	CANYON STATE	3440 W Deer Valley Rd.	Phoenix	85027	Jane Dobbs	(623) 580-6000	\$141,795,209	\$83,817,884	\$46,768,755	\$17,170,141	15,824	4.21%	14.56%
60151	COCHISE	P.O. Box 1154	Willcox	85644	Shelly Thompson	(520) 384-2822	\$28,963,942	\$17,494,600	\$10,494,188	\$4,091,082	4,191	6.25%	5.39%
10335	COCOMINO	2800 S Woodlands Village Blvd.	Flagstaff	86001	Jennifer Harris	(928) 913-8100	\$61,719,940	\$28,216,410	\$29,630,635	\$5,677,862	8,398	9.20%	8.88%
68421	CREDIT UNION WEST	P.O. Box 7600	Glendale	85312	Bob MacGregor	(602) 613-3200	\$540,188,261	\$387,643,371	\$66,073,667	\$58,588,091	54,685	6.76%	11.22%
68498	DEER VALLEY	16215 N 28th Ave.	Phoenix	85053	Rob Scott	(602) 375-7300	\$207,613,773	\$100,214,600	\$81,813,162	\$18,447,199	14,990	-0.28%	19.82%
20214	DESERT MEDICAL	3604 Wells Fargo Ave. Ste. A	Scottsdale	85251	Charles Walther	(480) 675-4210	\$10,239,383	\$5,582,034	\$4,523,667	\$903,281	2,169	1.50%	3.82%
3238	DESERT SCHOOLS	P.O. Box 2945	Phoenix	85062	Susan Frank	(602) 433-7000	\$3,857,607,797	\$1,258,330,998	\$2,456,269,276	\$376,269,276	308,321	3.29%	-2.09%
7715	E.M.	50 W Iron Ave.	Mesa	85210	Patti Candal	(480) 633-4436	\$7,580,343	\$3,088,598	\$4,423,366	\$1,548,529	1,525	7.92%	-4.82%
68444	FIRST	25 S Arizona Pl., Ste. 111	Chandler	85225	Jay Curtis	(480) 831-2645	\$411,950,913	\$250,112,451	\$128,932,247	\$36,735,096	43,036	-0.57%	31.41%
64412	FIRST AMERICAN	1001 N Pinal Ave.	Casa Grande	85122	Anthony Walker	(520) 836-8848	\$102,862,586	\$62,904,718	\$33,303,775	\$8,903,688	22,548	1.17%	8.69%
7531	HUGHES	P.O. Box 11900	Tucson	85734	Robert Swick	(520) 794-8341	\$773,652,034	\$594,564,137	\$152,016,796	\$78,939,769	81,715	1.49%	5.09%
61451	JA CL	5414 W Glenn Dr.	Glendale	85301	Elsa Hidru	(623) 931-1985	\$795,897	\$281,508	\$501,691	\$142,970	186	-7.80%	19.25%
62937	LANDINGS	2800 S Mill Ave.	Tempe	85282	Margaret Humnicutt	(480) 967-9475	\$135,521,703	\$85,638,314	\$39,324,546	\$12,083,681	18,061	-2.17%	12.94%
9469	MARISOL	721 N 3rd St.	Phoenix	85004	Robin Romano	(602) 252-6831	\$33,190,102	\$17,018,036	\$14,121,882	\$3,094,785	7,034	-1.10%	10.26%
12000	MOHAVE COMMUNITY	2809 Stockton Hill Rd.	Kingman	86401	Anne Riley	(928) 753-8000	\$26,192,845	\$18,978,668	\$5,612,013	\$2,313,029	5,247	3.00%	4.86%
7316	PIMA	P.O. Box 50267	Tucson	85703	Naithanae Tanwasokono	(520) 887-5010	\$426,953,443	\$212,296,924	\$194,755,789	\$42,788,234	52,429	3.46%	22.37%
9099	PINAL COUNTY	1000 E Florence Blvd.	Casa Grande	85122	Alice Wilcox	(520) 381-3100	\$109,556,354	\$65,258,852	\$35,954,722	\$7,907,504	19,725	2.75%	13.38%
2460	PRESCOTT	P.O. Box 9051 Vamc	Prescott	86313	Sharon Barrick	(928) 445-7970	\$6,741,674	\$3,754,867	\$2,588,329	\$947,082	1,322	5.86%	6.75%
24826	PYRAMID	P.O. Box 12100	Tucson	85732	Raymond Lancaster	(520) 795-7950	\$135,537,849	\$81,054,772	\$43,431,303	\$14,353,021	15,602	0.93%	6.94%
9951	RAY	P.O. Box 1089	Kearny	85237	Adam Perlman	(520) 363-5681	\$8,279,373	\$4,980,755	\$2,525,333	\$1,158,638	1,997	36.41%	27.93%
60651	SAN TAN	78 W Ray Rd. Ste. One	Chandler	85225	Judy Avuil	(480) 963-5661	\$8,893,494	\$4,307,509	\$3,275,661	\$688,268	1,441	-12.85%	7.60%
9111	SHAMROCK FOODS	2926 West Encanto Blvd.	Phoenix	85009	Shelly Parrish	(602) 447-6429	\$4,525,267	\$3,644,936	\$670,698	\$449,018	1,450	4.47%	5.14%
16190	SNOWFLAKE MILLS	216 S Main St.	Snowflake	85937	Debra Perkins	(928) 536-7484	\$12,641,373	\$6,911,698	\$5,255,398	\$1,485,521	2,145	5.13%	6.35%
9897	SOUTHEASTERN ARIZONA	P.O. Drawer 1059	Douglas	85608	Gail Molina	(520) 364-8401	\$29,840,073	\$15,615,470	\$11,796,441	\$3,696,524	5,709	4.56%	14.97%
64051	SOUTHWEST HEALTH CARE	1640 W Thomas Rd.	Phoenix	85015	Colleen Miller	(602) 274-7592	\$15,351,771	\$7,882,670	\$6,090,909	\$1,606,371	2,132	-3.58%	0.41%
2226	SUNWEST	11839 N 28th Dr.	Phoenix	85029	Walter Synowicki	(602) 866-1100	\$281,241,884	\$190,100,373	\$74,919,557	\$40,008,681	44,350	2.91%	12.31%
63832	TRUWEST	P.O. Box 3489	Scottsdale	85271	Daniel Desmond	(480) 441-5900	\$853,518,945	\$670,468,194	\$133,360,217	\$98,063,085	65,463	4.52%	16.97%
2157	TUCSON	1160 N. Winstel Blvd.	Tucson	85716	Susan Stansberry	(520) 795-8520	\$358,531,297	\$204,732,288	\$130,862,418	\$33,248,444	48,346	4.47%	11.15%
66116	TUCSON OLD PUEBLO	P.O. Box 27026	Tucson	85726	Vern Babilon	(520) 881-6262	\$137,751,464	\$61,047,136	\$68,632,473	\$10,374,971	11,530	3.23%	-3.85%
15847	U-HAUL	P.O. Box 21506	Phoenix	85036	Cynthia Herman	(602) 263-6655	\$5,519,577	\$3,288,531	\$2,040,764	\$730,648	3,638	2.43%	-14.01%
68558	VANTAGE WEST	P.O. Box 15115	Tucson	85708	Robert Ramirez	(520) 298-7882	\$1,322,174,708	\$1,153,333,353	\$89,165,347	\$177,437,512	129,199	9.99%	15.17%
63627	WINSLOW SANTA FE	1021 Williamson Ave.	Winslow	86047	Susie Romero	(928) 289-2962	\$4,351,999	\$4,351,999	\$7,406,943	\$1,589,568	1,975	-1.87%	-3.62%
11459	WINSLOW SCHOOL EMPLOYEES	1520 W 3rd St.	Winslow	86047	Shelley Caraway	(928) 289-1968	\$4,280,585	\$2,188,754	\$2,013,618	\$630,274	526	-1.48%	16.05%

CH # 1-25000 = FEDERAL CU, ALL OTHERS ARE STATE CHARTERS

TOP 50 STATE TABLE

State Credit Union Totals as of June 30

	2010	2011	2012	2013	2014	2014 Growth	5-Year Compound Growth
Number of Credit Unions	62	62	62	62	60	-3.23%	-0.65%
Number of Members	316,652	323,963	328,658	323,588	330,417	2.11%	0.85%
Total Assets (\$000)	2,284,164	2,369,804	2,486,156	2,531,974	2,649,880	4.66%	3.01%
Total Shares (\$000)	1,864,256	1,924,005	2,028,935	2,062,536	2,162,583	4.85%	3.01%
Total Loans (\$000)	1,414,289	1,407,125	1,476,231	1,452,932	1,710,706	17.74%	3.88%
Total Capital (\$000)	299,406	315,900	325,578	333,627	351,212	5.27%	3.24%

ARKANSAS		Total Assets (\$000) 6/30/14	% of Total State Assets	Financial Ratios				Productivity Ratios				Member Service Ratios			
				Net Worth/Assets	Loans/Shares	Return on Average Assets	Delinquency Ratio	Operating Exp./Average Assets	Members/Employee	Efficiency Ratio	\$ Avg. Loan Balance	\$ Avg. Share Balance	# Auto Loans/ Members	# Share Drafts/ Members	# Credit Cards/ Members
1	ARKANSAS	\$985,265	37.18%	9.39%	103.40%	0.36%	0.61%	3.08%	351	74.70%	\$13,940	\$7,967	25.58%	44.44%	25.01%
2	TELCOE	\$315,820	11.92%	20.65%	37.08%	1.18%	0.17%	1.16%	890	55.22%	\$17,345	\$10,011	10.54%	16.02%	2.27%
3	ARKANSAS BEST	\$113,211	4.27%	13.67%	60.46%	0.07%	0.32%	2.98%	518	88.50%	\$6,552	\$7,387	19.16%	31.74%	27.84%
4	MIL-WAY	\$111,591	4.21%	9.83%	64.11%	0.15%	0.07%	3.34%	395	95.23%	\$10,739	\$8,122	25.32%	40.58%	0.00%
5	NORTHEAST ARKANSAS	\$104,182	3.93%	8.73%	92.48%	1.22%	0.63%	3.44%	657	74.76%	\$12,756	\$4,025	14.66%	41.17%	5.69%
6	FAIRFIELD	\$84,175	3.18%	19.90%	81.59%	-0.83%	2.59%	4.82%	280	111.06%	\$12,357	\$6,763	17.14%	42.01%	6.35%
7	TIMBERLINE	\$79,543	3.00%	20.24%	56.59%	0.19%	1.06%	3.64%	246	94.76%	\$9,431	\$7,226	14.04%	25.21%	0.00%
8	ARKANSAS SUPERIOR	\$69,908	2.64%	17.02%	71.80%	1.62%	2.26%	2.43%	552	61.13%	\$8,951	\$5,680	20.85%	40.08%	0.00%
9	PINE BLUFF COTTON BELT	\$66,531	2.51%	12.50%	63.71%	0.01%	3.28%	3.05%	347	100.73%	\$17,674	\$9,572	12.92%	27.86%	0.00%
10	DIAMOND LAKES	\$66,340	2.50%	10.49%	78.59%	0.04%	1.33%	4.58%	382	98.86%	\$10,590	\$5,314	17.07%	39.92%	5.44%
11	UARK	\$47,621	1.80%	9.68%	84.02%	0.62%	0.56%	4.40%	602	85.44%	\$11,828	\$4,282	17.68%	29.60%	4.83%
12	RIVER VALLEY COMMUNITY	\$41,110	1.55%	12.50%	91.70%	0.27%	1.61%	4.42%	420	93.87%	\$10,076	\$4,929	26.32%	35.54%	0.00%
13	ARKANSAS EMPLOYEES	\$40,997	1.55%	8.74%	80.72%	-0.09%	1.44%	3.83%	626	102.47%	\$11,337	\$5,955	20.46%	20.06%	6.41%
14	ALCOA COMMUNITY	\$40,587	1.53%	12.82%	80.98%	-1.27%	2.23%	3.62%	605	97.86%	\$11,065	\$5,548	23.13%	28.01%	4.63%
15	TRUSERVICE COMMUNITY	\$37,338	1.41%	8.26%	82.72%	-0.24%	1.77%	5.13%	376	98.21%	\$11,819	\$5,675	13.93%	33.56%	9.35%
16	PINE	\$36,748	1.39%	23.38%	87.56%	0.98%	2.23%	3.03%	446	66.73%	\$7,949	\$5,722	21.29%	12.71%	10.90%
17	SUBIACO	\$28,811	1.09%	12.61%	58.16%	0.43%	1.16%	2.13%	355	75.61%	\$11,205	\$8,833	21.41%	25.35%	0.00%
18	DILLARD'S	\$27,384	1.03%	9.80%	69.97%	-1.33%	0.73%	3.43%	829	104.95%	\$13,369	\$3,718	9.87%	9.93%	5.06%
19	HURRICANE CREEK	\$26,972	1.02%	12.34%	74.92%	0.40%	0.51%	3.12%	547	86.83%	\$10,218	\$6,155	24.46%	30.52%	5.02%
20	UNION PACIFIC OF ARKANSAS	\$26,277	0.99%	16.34%	78.78%	0.90%	1.62%	3.79%	357	83.43%	\$9,496	\$6,469	21.22%	29.94%	5.57%
21	UNITED ARKANSAS	\$26,001	0.98%	14.78%	59.08%	0.23%	0.87%	3.13%	483	97.97%	\$10,369	\$5,114	16.66%	25.43%	0.00%
22	BAPTIST HEALTH	\$25,889	0.98%	16.19%	78.47%	0.76%	1.17%	4.48%	795	83.77%	\$11,240	\$3,185	12.98%	25.45%	0.00%
23	PATTERSON	\$15,820	0.60%	10.05%	76.57%	0.63%	2.13%	4.60%	501	93.47%	\$8,649	\$5,155	19.83%	32.68%	0.00%
24	RIVER TOWN	\$14,495	0.55%	10.42%	69.31%	-0.03%	0.31%	4.83%	517	97.62%	\$6,189	\$3,805	14.12%	26.80%	10.15%
25	WHITE COUNTY	\$13,712	0.52%	8.89%	69.26%	-0.45%	1.71%	4.38%	382	82.52%	\$8,511	\$5,431	22.77%	13.31%	0.00%
26	LION	\$13,295	0.50%	15.47%	60.01%	0.62%	0.92%	3.83%	453	92.36%	\$6,693	\$4,944	16.10%	19.06%	0.00%
27	FORT SMITH DIXIE CUP	\$12,448	0.47%	24.52%	46.17%	0.60%	2.76%	1.70%	483	70.41%	\$7,077	\$7,721	23.12%	10.19%	0.00%
28	ELECTRIC COOPERATIVES	\$12,044	0.45%	9.11%	59.51%	-0.61%	1.32%	5.19%	805	90.30%	\$4,436	\$4,516	12.46%	22.24%	22.69%
29	PBA	\$11,013	0.42%	29.32%	51.29%	-0.09%	0.30%	2.55%	368	108.57%	\$8,309	\$6,991	20.13%	0.00%	0.00%
30	FORT SMITH TEACHERS	\$10,689	0.40%	20.59%	30.17%	0.14%	1.15%	2.38%	562	93.06%	\$5,595	\$5,027	6.29%	4.51%	0.00%
31	ARKANSAS FARM BUREAU	\$9,924	0.37%	16.37%	48.51%	0.62%	0.00%	0.84%	384	58.84%	\$8,586	\$10,800	31.55%	0.00%	0.00%
32	HENDERSON STATE UNIVERSITY	\$9,897	0.37%	12.22%	77.31%	1.24%	3.39%	2.42%	382	58.99%	\$7,916	\$6,490	26.83%	7.77%	0.00%
33	L R F D	\$9,725	0.37%	18.15%	82.16%	1.52%	0.00%	1.98%	360	62.03%	\$11,088	\$10,983	22.92%	29.58%	0.00%
34	NORTHWEST ARKANSAS	\$9,646	0.36%	7.39%	94.01%	0.93%	1.19%	3.58%	550	76.65%	\$9,605	\$4,005	20.83%	26.01%	7.82%
35	PRIORITY	\$8,712	0.33%	8.40%	63.10%	0.65%	2.22%	4.16%	381	98.75%	\$7,580	\$3,769	16.31%	27.90%	0.00%
36	VA HOSPITAL	\$8,298	0.31%	9.28%	79.00%	0.50%	0.79%	4.11%	557	99.94%	\$9,345	\$3,372	13.42%	9.83%	0.00%
37	ARKANSAS HEALTH CENTER	\$7,493	0.28%	9.50%	55.56%	0.26%	0.68%	4.37%	489	91.66%	\$6,408	\$4,607	13.02%	36.26%	0.00%
38	COMBINED	\$7,083	0.27%	16.25%	66.02%	0.47%	4.28%	6.98%	390	91.30%	\$4,418	\$3,032	13.28%	23.73%	0.00%
39	ARKANSAS EDUCATION ASSOCIATION	\$6,918	0.26%	13.40%	65.14%	0.49%	1.47%	4.62%	605	90.35%	\$5,335	\$2,196	8.08%	21.75%	1.76%
40	SOUTHERN GAS	\$5,947	0.22%	25.32%	59.29%	-0.96%	1.53%	5.01%	249	127.03%	\$7,255	\$5,922	17.11%	19.79%	0.00%
41	NATURAL STATE	\$5,773	0.22%	14.88%	81.89%	0.00%	0.13%	4.35%	441	105.59%	\$1,268	\$3,697	84.64%	9.23%	9.68%
42	ARKANSAS DEMOCRAT - GAZETTE	\$5,615	0.21%	20.91%	53.50%	2.21%	3.71%	1.50%	319	38.76%	\$4,233	\$6,968	26.37%	0.00%	0.00%
43	COOPERATIVE EXTENSION SERVICE	\$5,153	0.19%	24.35%	81.85%	0.25%	0.72%	3.77%	655	84.74%	\$3,977	\$2,951	10.08%	0.00%	43.01%
44	RHEEM ARKANSAS	\$5,058	0.19%	16.35%	93.47%	0.62%	2.27%	5.74%	393	88.01%	\$6,022	\$3,585	25.87%	28.58%	0.00%
45	U.P. EMPLOYEES	\$4,555	0.17%	21.46%	71.99%	0.11%	2.99%	8.23%	430	96.17%	\$2,891	\$2,780	11.09%	31.71%	0.00%
46	ARKANSAS KRAFT EMPLOYEES	\$4,380	0.17%	20.74%	63.99%	1.34%	0.70%	2.25%	407	62.75%	\$7,230	\$5,677	16.53%	0.00%	0.00%
47	ENGINEERS	\$4,360	0.16%	8.39%	34.25%	0.38%	0.00%	1.43%	440	78.83%	\$8,985	\$9,062	20.45%	0.00%	0.00%
48	FORT ROOTS	\$4,231	0.16%	14.87%	71.55%	-0.67%	0.00%	5.74%	427	96.33%	\$8,377	\$2,794	9.05%	26.29%	0.00%
49	GARLAND COUNTY EDUCATORS	\$3,590	0.14%	10.62%	83.65%	0.43%	0.00%	4.28%	549	91.75%	\$8,944	\$3,880	22.33%	1.46%	0.00%
50	ST. EDWARD MERCY HOSPITAL	\$3,073	0.12%	13.69%	50.15%	-0.26%	0.36%	3.97%	484	106.94%	\$4,771	\$2,732	6.92%	0.00%	0.00%

CH #	CREDIT UNION	ADDRESS	CITY	ZIP	CEO	TELEPHONE	\$ TOTAL ASSETS	\$ TOTAL LOANS	\$ TOTAL INVESTMENTS	TOTAL CAPITAL	# OF MEM	% SHR GRO	% LN GRO
11913	ALCOA COMMUNITY ARKANSAS	P.O. Box 1269	Benton	72018	Stephen Brown	(501) 315-5626	\$40,587,089	\$28,537,790	\$8,769,182	\$5,265,652	6,352	1.97%	6.72%
10920	ARKANSAS AM & N COLLEGE	P.O. Box 9	Jacksonville	72078	Rodney Showmar	(501) 982-1000	\$985,265,459	\$780,580,209	\$139,175,889	\$98,118,674	94,758	13.34%	28.98%
13737	ARKANSAS BEST	Mail Slot 4963	Pine Bluff	71601	Calvin Matlock	(870) 534-1990	\$2,339,977	\$1,088,140	\$1,211,978	\$241,644	972	2.80%	-2.44%
24441	ARKANSAS DEMOCRAT - GAZETTE	P.O. Box 17020	FT Smith	72917	Norma Meares	(479) 649-2060	\$113,210,606	\$58,981,395	\$52,193,251	\$15,831,988	13,206	0.14%	-0.19%
23170	ARKANSAS EDUCATION ASSOCIATION	P.O. Box 2221	Little Rock	72203	William Taylor	(501) 378-3421	\$5,615,082	\$2,374,511	\$3,200,896	\$1,232,657	637	-2.70%	-11.17%
23956	ARKANSAS EMPLOYEES	1500 W 4th St.	Little Rock	72201	Lacretia Harris	(501) 375-3792	\$6,918,347	\$3,894,199	\$2,901,061	\$943,579	2,722	4.30%	8.04%
24439	ARKANSAS FARM BUREAU	306 S Cross St.	Little Rock	72201	Donna Cates	(501) 374-8346	\$40,997,368	\$30,066,145	\$8,163,014	\$3,708,270	6,255	2.99%	27.38%
8987	ARKANSAS HEALTH CENTER	P.O. Box 31	Little Rock	72203	Rita Spradlin	(501) 228-1419	\$9,924,070	\$4,018,059	\$5,811,001	\$1,628,744	767	2.27%	7.53%
17849	ARKANSAS KRAFT EMPLOYEES	6701 Hwy 67	Benton	72015	Donna Thomason	(501) 860-0591	\$7,492,777	\$3,755,157	\$3,549,424	\$722,879	1,467	-5.17%	4.29%
11685	ARKANSAS SUPERIOR	P.O. Box 711	Morrilton	72110	Sue Noble	(501) 354-8765	\$4,379,963	\$2,134,281	\$2,134,281	\$919,926	611	4.60%	-4.27%
24433	ARKANSAS TEACHERS	P.O. Box 479	Warren	71671	Dwayne Ashcraft	(870) 226-3534	\$69,907,774	\$41,620,998	\$25,560,293	\$12,114,803	10,206	3.47%	-2.07%
24144	ARLINGTON HOTEL	P.O. Box 2518	Little Rock	72203	Buddy Hancock	(501) 375-9250	\$1,244,166	\$808,566	\$426,016	\$257,077	506	7.97%	-0.42%
12813	BAPTIST HEALTH	P.O. Box 3652	Hot Springs	71902	Amanda Abercrombie	(501) 609-2540	\$320,690	\$100,344	\$120,691	\$55,628	210	-27.07%	14.58%
18474	COMBINED	9000 Kanis Rd.	Little Rock	72205	Bobbie Threffield	(501) 202-2373	\$25,888,932	\$16,882,342	\$7,078,358	\$4,220,512	6,754	-6.92%	3.37%
3090	COOPERATIVE EXTENSION SERVICE	204 Nash St.	Hot Springs	71913	Rebecca Brosius	(501) 623-7004	\$7,082,761	\$3,905,807	\$2,571,440	\$1,263,609	1,951	-10.81%	-16.43%
13762	DEMOCRAT P & L	2301 S University Ave.	Little Rock	72204	Kim Wiedowier	(501) 671-2037	\$5,153,028	\$3,161,322	\$1,939,681	\$1,267,205	1,309	8.72%	-4.51%
21268	DIAMOND LAKES	902 S Cumberland	Little Rock	72202	Diane Harden	(501) 375-5873	\$2,220,652	\$911,528	\$1,262,096	\$358,946	314	10.73%	-16.11%
23361	DILLARDS	P.O. Box 1080	Malvern	72104	Dee Edie	(501) 332-6530	\$66,340,141	\$46,319,493	\$14,391,062	\$7,060,873	11,090	10.71%	34.57%
24440	ELECTRIC COOPERATIVES	P.O. Box 3335	Little Rock	72203	Tammy Brooks	(501) 833-1845	\$27,384,315	\$17,258,848	\$9,416,694	\$2,818,258	6,634	-4.22%	42.43%
1248	ENGINEERS	P.O. Box 194208	Little Rock	72219	Windy Campbell	(501) 570-2396	\$6,490,681	\$5,201,053	\$5,201,053	\$1,155,716	2,415	6.69%	-0.43%
18814	FAIRFIELD	P.O. Box 867	Little Rock	72203	Cheryl Epperson	(501) 324-5538	\$4,359,518	\$1,365,767	\$2,953,006	\$370,684	440	4.06%	-5.36%
24430	FORT ROOTS	P.O. Box 5700	Pine Bluff	71611	Alan McFalls	(870) 536-6665	\$84,174,854	\$54,913,410	\$23,362,063	\$17,137,399	9,952	3.66%	1.41%
6134	FORT SMITH DIXIE CUP	P.O. Box 733	No. Little Rock	72115	Cathy Platt	(501) 372-4654	\$2,563,356	\$2,563,356	\$1,517,280	\$641,994	1,282	6.19%	28.16%
17163	FORT SMITH MUNICIPAL EMPLOYEES	4411 Midland Blvd.	Fort Smith	72904	Vicki Newton	(479) 782-3133	\$12,448,009	\$4,302,525	\$7,851,226	\$3,067,450	1,207	-4.06%	1.18%
20114	GARLAND COUNTY EDUCATORS	P.O. Box 1664	Fort Smith	72902	Don Foster	(479) 783-0001	\$2,755,314	\$1,033,008	\$1,699,055	\$257,597	530	6.34%	1.68%
11786	HENDERSON STATE UNIVERSITY	P.O. Box 3606	Fort Smith	72913	Doris Small	(479) 783-0611	\$2,556,857	\$2,556,857	\$7,324,577	\$2,206,740	1,686	-6.89%	-9.92%
12808	HURRICANE CREEK	190 Aviation Plaza, Ste. E	Hot Springs	71913	Cheryl Nichols	(501) 623-9230	\$3,590,388	\$2,674,209	\$861,454	\$385,363	824	-4.41%	3.25%
6725	LION	P.O. Box 7691	Arkadelphia	71999	Sharon Hearnberger	(870) 230-5279	\$9,897,298	\$6,712,845	\$3,082,516	\$1,268,924	1,338	4.05%	0.50%
24432	MIL-WAY	P.O. Box 417	Benton	72018	Donald Cyert	(501) 315-3162	\$26,971,808	\$17,646,914	\$7,383,375	\$3,351,326	3,827	1.61%	6.48%
24434	NATURAL STATE	8615 Chicot Rd.	Little Rock	72209	Paul Gunther	(501) 568-1001	\$9,724,729	\$6,497,290	\$3,124,440	\$1,766,511	720	-1.76%	12.72%
12808	NORTH LITTLE ROCK EDUCATORS	P.O. Box 10580	El Dorado	71730	Will Fuller	(870) 863-4335	\$13,295,357	\$6,726,464	\$5,954,716	\$2,071,251	2,267	1.96%	13.18%
195	NORTHWEST ARKANSAS	2000 Arkansas Blvd.	Texarkana	71854	Allen Brown	(870) 772-0661	\$111,590,623	\$63,760,057	\$43,173,298	\$11,060,438	12,245	2.75%	19.24%
12527	OUACHITA VALLEY HEALTH SYSTEM	P.O. Box 422	Searcy	72145	Laura Prejean	(501) 268-9301	\$5,772,546	\$4,002,598	\$1,502,303	\$860,736	1,322	-0.54%	7.73%
13218	PARIS	P.O. Box 687	No. Little Rock	72115	Letitia King	(501) 771-8074	\$1,337,188	\$197,590	\$1,080,016	\$189,036	485	-1.93%	-19.99%
11902	PATTERSON	P.O. Box 467	Blytheville	72316	Steve Purtee	(870) 763-1111	\$104,181,920	\$87,964,667	\$8,486,045	\$8,507,473	23,634	-0.47%	18.41%
11045	PBA	1460 N Woolsey Ave.	Fayetteville	72703	Janice Hanna	(501) 443-4401	\$9,646,271	\$8,279,828	\$766,313	\$757,867	2,199	-8.60%	48.44%
12601	PINE	P.O. Box 797	Gamden	71711	Chris Abbott	(870) 836-1405	\$324,670	\$117,228	\$208,796	\$113,070	182	-6.26%	-33.90%
1245	PINE BLUFF COTTON BELT	P.O. Box 143	Paris	72855	Jaime Jackson	(501) 963-3691	\$841,973	\$293,531	\$542,269	\$95,221	262	-2.28%	-0.61%
24423	PINE BLUFF POSTAL	124 WP Malone Dr.	Arkadelphia	71923	Brenda Karber	(870) 246-8005	\$15,819,734	\$10,871,382	\$3,266,376	\$1,642,336	2,754	5.32%	2.59%
18353	PRIORITY	Pine Bluff Arsenal, Bldg. 16440	Pine Bluff	71602	Betty Dockery	(870) 535-2441	\$11,013,444	\$3,954,850	\$6,757,921	\$3,232,342	1,103	-4.22%	-7.44%
24293	RHEEM ARKANSAS	5100 Jefferson Pkwy.	Pine Bluff	71602	Debbie Gatlin	(870) 247-5100	\$36,747,956	\$24,594,435	\$10,921,365	\$8,748,273	4,909	3.25%	10.66%
24257	RIVERTOWN	1703 River Pines Blvd.	Pine Bluff	71601	Greg James	(870) 535-6365	\$66,531,431	\$37,009,605	\$26,028,113	\$8,529,879	6,069	7.01%	0.51%
8812	RIVER VALLEY COMMUNITY	P.O. Box 924	Pine Bluff	71613	Tim Young	(870) 534-2447	\$854,275	\$555,072	\$291,071	\$185,003	143	12.50%	21.10%
23327	SOUTHERN GAS	P.O. Box 10969	Russellville	72812	Candi Hopkins	(479) 890-6203	\$8,712,199	\$4,987,349	\$2,956,822	\$800,306	2,097	2.47%	1.22%
19798	ST. EDWARD MERCY HOSPITAL	5600 Old Greenwood Rd.	Fort Smith	72908	Nanette Crosslin	(479) 648-4693	\$5,038,086	\$3,950,360	\$926,590	\$837,928	1,179	-10.97%	0.88%
5922	SUBIACO	P.O. Box 305	Fort Smith	72902	Tammy Humphries	(479) 784-5600	\$14,494,747	\$8,857,060	\$4,132,218	\$1,548,112	3,358	-2.23%	12.37%
		340 Cash Rd. SW	Gamden	71701	Janney Passafiume	(870) 836-4400	\$41,109,944	\$31,335,957	\$5,120,675	\$5,181,427	6,933	-0.30%	16.19%
		P.O. Box 2600	Little Rock	72203	Josh Bisbee	(501) 377-4675	\$5,947,242	\$2,626,312	\$3,229,252	\$1,511,260	748	-2.11%	-11.53%
		P.O. Box 17000	Fort Smith	72917	Jeanne Tate	(479) 484-6095	\$3,073,007	\$1,326,264	\$1,701,287	\$421,046	968	7.17%	-9.59%
		P.O. Box 84	Subiaco	72865	Victoria Schluterman	(800) 293-0585	\$28,810,544	\$14,588,876	\$12,855,492	\$3,703,556	2,840	3.49%	-4.14%

CH # 1-25000 = FEDERAL CU, ALL OTHERS ARE STATE CHARTERS

CH #	CREDIT UNION	ADDRESS	CITY	ZIP	CEO	TELEPHONE	\$ TOTAL ASSETS	\$ TOTAL LOANS	\$ TOTAL INVESTMENTS	\$ TOTAL CAPITAL	# OF MEM	% SHR GRO	% LN GRO
24202	TELCOE	P.O. Box 34200	Little Rock	72120	Sarah Mosley	(501) 375-5321	\$315,820,117	\$92,535,848	\$214,090,286	\$66,233,316	24,930	-1.66%	8.07%
11678	TIMBERLINE	P.O. Box 929	Crossett	71635	Matthew Jacobs	(870) 304-3200	\$79,542,791	\$36,140,895	\$35,991,565	\$15,716,574	8,839	-0.86%	0.76%
24390	TRUSERVICE COMMUNITY	P.O. Box 25636	Little Rock	72221	Linda Jeffery	(501) 225-3636	\$37,337,573	\$28,270,734	\$6,349,030	\$3,172,312	6,022	1.03%	1.45%
24435	UP EMPLOYEES	1000 West 4th St.	No. Little Rock	72114	Paula Woepffel	(501) 373-2290	\$4,555,122	\$2,581,828	\$1,891,595	\$1,003,401	1,290	6.15%	11.89%
16946	UARK	P.O. Box 1643	Fayetteville	72702	Gina Williams	(479) 575-2958	\$47,620,883	\$35,709,139	\$9,806,514	\$4,709,028	9,925	4.75%	29.88%
24422	UNION PACIFIC OF ARKANSAS	P.O. Box 736	No. Little Rock	72115	Linda Stanton	(501) 373-2190	\$26,276,735	\$17,292,780	\$7,806,917	\$4,370,065	3,393	7.22%	19.14%
23952	UNITED ARKANSAS	8405 Interstate 30	Little Rock	72209	Kara Curry	(501) 565-8500	\$26,001,124	\$13,127,379	\$11,383,111	\$3,876,788	4,345	-4.92%	22.08%
18343	USEM MENA	500 N Morrow St.	Mena	71953	Regina Lawry	(479) 394-8719	\$2,493,130	\$1,252,698	\$1,218,255	\$361,598	514	-2.39%	-2.29%
24429	VA HOSPITAL	4300 W 7th St.	Little Rock	72205	George Bujarski	(501) 661-1938	\$8,297,884	\$5,934,343	\$2,072,700	\$797,841	2,228	-3.94%	12.12%
24428	WHITE COUNTY	508 W Beebe Capps	Searcy	72143	Ladonna Eden	(501) 268-3122	\$13,711,936	\$8,621,365	\$3,948,796	\$1,332,718	2,292	11.28%	3.53%

TOP 50 STATE TABLE

State Credit Union Totals as of June 30

	2010	2011	2012	2013	2014	2014 Growth	5-Year Compound Growth
Number of Credit Unions	450	428	414	395	377	-4.56%	-3.48%
Number of Members	9,784,821	9,594,078	9,625,154	9,701,937	9,900,627	2.05%	0.24%
Total Assets (\$000)	125,491,181	128,425,698	135,442,308	140,018,554	146,770,905	4.82%	3.18%
Total Shares (\$000)	108,080,081	110,455,285	116,879,331	120,519,545	124,931,487	3.66%	2.94%
Total Loans (\$000)	75,745,112	71,551,483	71,057,036	72,360,410	81,410,876	12.51%	1.45%
Total Capital (\$000)	14,036,076	14,849,600	15,496,495	15,993,550	17,216,899	7.65%	4.17%

CALIFORNIA	Total Assets (\$000) 6/30/14	% of Total State Assets	Financial Ratios				Productivity Ratios				Member Service Ratios			
			Net Worth/Assets	Loans/Shares	Return on Average Assets	Delinquency Ratio	Operating Exp./Average Assets	Members/Employee	Efficiency Ratio	\$ Avg. Loan Balance	\$ Avg. Share Balance	# Auto Loans/ Members	# Share Drafts/ Members	# Credit Cards/ Members
1 SCHOOLSFIRST	\$10,425,207	7.10%	11.49%	53.76%	1.01%	1.02%	2.04%	467	66.23%	\$11,936	\$14,383	14.24%	73.99%	30.13%
2 THE GOLDEN 1	\$8,507,544	5.80%	12.20%	56.45%	1.28%	0.62%	2.32%	533	64.44%	\$14,913	\$10,900	16.86%	74.57%	14.46%
3 FIRST TECH	\$6,845,843	4.66%	9.79%	88.08%	1.28%	0.52%	2.24%	439	60.50%	\$20,062	\$13,642	14.24%	68.56%	30.24%
4 STAR ONE	\$6,737,692	4.59%	11.48%	62.17%	0.89%	0.11%	0.59%	548	41.30%	\$71,008	\$50,872	10.33%	56.98%	17.52%
5 SAN DIEGO COUNTY	\$6,535,055	4.45%	13.13%	70.38%	1.49%	0.57%	1.69%	408	57.04%	\$26,313	\$20,657	19.66%	77.00%	23.19%
6 PATELCO	\$4,114,580	2.80%	12.22%	72.52%	1.16%	1.52%	2.37%	507	69.12%	\$24,331	\$12,786	12.83%	74.57%	17.99%
7 LOGIX	\$3,834,404	2.61%	16.30%	86.34%	1.34%	1.01%	2.17%	299	59.27%	\$26,024	\$23,422	21.76%	63.08%	37.10%
8 KINECTA	\$3,373,601	2.30%	8.40%	104.17%	0.65%	0.59%	4.35%	256	86.21%	\$28,487	\$10,292	16.95%	42.27%	10.22%
9 WESCOM	\$2,767,361	1.89%	7.49%	59.51%	1.02%	0.69%	4.51%	273	86.91%	\$11,889	\$11,822	6.37%	73.56%	27.45%
10 MISSION	\$2,553,134	1.74%	11.87%	63.19%	1.04%	0.24%	3.00%	347	73.95%	\$14,852	\$12,944	19.74%	74.30%	21.49%
11 CHEVRON	\$2,468,993	1.68%	10.17%	84.48%	0.76%	0.44%	1.76%	480	57.03%	\$74,449	\$21,921	9.06%	51.84%	0.00%
12 REDWOOD	\$2,388,463	1.63%	10.81%	81.39%	1.95%	0.70%	2.69%	476	59.06%	\$17,821	\$10,804	12.57%	69.08%	25.33%
13 TRAVIS	\$2,241,598	1.53%	11.91%	60.15%	1.26%	0.48%	3.10%	325	71.35%	\$14,158	\$12,066	23.58%	55.51%	22.11%
14 EDUCATIONAL EMPLOYEES	\$2,214,378	1.51%	12.41%	43.74%	1.32%	0.61%	2.56%	556	64.79%	\$7,812	\$8,520	12.17%	62.96%	18.57%
15 SAFE	\$2,101,556	1.43%	9.62%	63.57%	0.49%	1.39%	3.42%	323	78.67%	\$13,319	\$10,597	17.19%	70.88%	22.08%
16 PROVIDENT	\$1,980,821	1.35%	11.54%	61.41%	0.52%	0.09%	2.81%	376	94.55%	\$24,901	\$16,614	12.42%	71.73%	20.72%
17 WESTERN	\$1,973,855	1.34%	9.63%	69.75%	0.97%	1.12%	3.52%	373	77.62%	\$14,164	\$10,218	11.76%	56.70%	20.76%
18 CALIFORNIA COAST	\$1,838,357	1.25%	11.17%	65.26%	1.09%	0.49%	2.86%	293	78.05%	\$15,622	\$12,741	19.73%	75.17%	20.97%
19 TECHNOLOGY	\$1,770,734	1.21%	10.68%	61.33%	0.88%	0.64%	2.31%	324	77.83%	\$63,661	\$22,136	7.48%	79.19%	0.00%
20 STANFORD	\$1,660,034	1.13%	8.99%	66.39%	1.10%	0.71%	1.82%	338	60.90%	\$50,006	\$28,698	7.16%	86.30%	19.06%
21 PREMIER AMERICA	\$1,574,047	1.07%	9.51%	72.52%	0.89%	1.97%	2.14%	319	70.77%	\$29,323	\$19,911	6.38%	72.49%	22.06%
22 SCHOOLS FINANCIAL	\$1,489,571	1.01%	9.95%	50.81%	0.97%	0.37%	2.56%	418	70.34%	\$11,567	\$11,390	22.01%	60.88%	19.36%
23 F & A	\$1,308,051	0.89%	14.83%	24.28%	1.36%	0.53%	1.10%	579	45.35%	\$13,478	\$25,617	6.65%	58.83%	27.93%
24 NUVISION	\$1,306,000	0.89%	11.94%	69.97%	0.88%	0.50%	3.06%	338	76.39%	\$23,545	\$13,205	14.39%	56.16%	14.89%
25 CALTECH EMPLOYEES	\$1,300,237	0.89%	9.62%	25.99%	0.79%	0.21%	0.94%	474	54.86%	\$26,797	\$37,145	6.74%	0.00%	15.58%
26 KERN SCHOOLS	\$1,275,093	0.87%	10.06%	60.64%	1.33%	0.53%	3.51%	389	76.56%	\$15,192	\$7,161	11.38%	60.98%	0.62%
27 PARTNERS	\$1,237,910	0.84%	11.43%	100.95%	0.90%	1.53%	4.66%	322	71.06%	\$11,112	\$9,897	25.66%	63.89%	38.30%
28 CALIFORNIA	\$1,218,620	0.83%	10.66%	77.38%	1.11%	1.21%	4.04%	329	84.45%	\$24,194	\$11,899	7.19%	75.28%	12.93%
29 ORANGE COUNTY'S	\$1,153,736	0.79%	9.62%	64.71%	1.17%	0.84%	3.12%	333	74.60%	\$21,096	\$11,316	12.23%	66.51%	7.13%
30 LBS FINANCIAL	\$1,140,560	0.78%	13.55%	82.38%	1.16%	0.22%	2.58%	526	69.14%	\$20,071	\$8,313	19.36%	30.40%	6.80%
31 NORTH ISLAND	\$1,135,909	0.77%	9.83%	72.24%	1.30%	1.46%	3.48%	297	78.99%	\$27,891	\$13,151	10.45%	76.86%	4.54%
32 FIRST ENTERTAINMENT	\$1,113,300	0.76%	9.42%	62.56%	1.01%	0.54%	2.70%	398	77.31%	\$17,452	\$14,475	20.99%	60.60%	9.69%
33 PACIFIC SERVICE	\$1,083,371	0.74%	12.92%	43.83%	0.39%	0.10%	1.97%	544	84.52%	\$14,158	\$16,267	9.92%	40.85%	32.86%
34 MERIWEST	\$1,044,810	0.71%	9.34%	72.44%	0.78%	0.95%	2.93%	346	78.13%	\$33,151	\$13,873	10.50%	63.51%	0.00%
35 COAST CENTRAL	\$1,040,858	0.71%	11.32%	52.52%	0.70%	1.11%	2.02%	319	73.83%	\$20,942	\$14,429	13.63%	63.54%	12.07%
36 EVANGELICAL CHRISTIAN	\$1,038,169	0.71%	9.04%	93.81%	0.02%	6.09%	3.31%	53	83.11%	\$257,878	\$67,072	4.22%	62.70%	15.36%
37 SAN FRANCISCO FIRE	\$964,098	0.66%	7.68%	70.81%	0.84%	0.63%	2.53%	401	75.21%	\$23,344	\$17,032	9.26%	72.47%	22.80%
38 NORTHROP GRUMMAN	\$957,721	0.65%	11.64%	48.66%	0.80%	0.49%	2.25%	362	74.08%	\$18,887	\$16,864	13.70%	53.89%	14.34%
39 KEYPOINT	\$938,434	0.64%	7.94%	94.91%	0.75%	0.42%	3.42%	261	80.14%	\$39,018	\$16,342	20.33%	57.33%	0.00%
40 FIREFIGHTERS FIRST	\$917,017	0.62%	10.55%	97.86%	0.95%	0.52%	2.98%	250	78.29%	\$24,211	\$25,763	20.90%	89.60%	46.21%
41 SAN FRANCISCO	\$910,633	0.62%	10.53%	52.31%	0.46%	0.21%	2.48%	294	86.47%	\$29,852	\$24,595	7.41%	53.07%	20.85%
42 XCEED FINANCIAL	\$898,435	0.61%	8.84%	108.10%	0.29%	0.38%	3.73%	329	94.36%	\$23,013	\$11,403	27.86%	54.39%	6.30%
43 FINANCIAL PARTNERS	\$882,696	0.60%	9.68%	83.04%	0.73%	1.02%	3.30%	358	83.56%	\$23,113	\$11,669	11.94%	60.44%	15.68%
44 OE	\$855,219	0.58%	13.51%	56.77%	0.65%	0.50%	2.64%	470	74.92%	\$13,590	\$9,688	10.65%	45.49%	19.19%
45 1ST UNITED SERVICES	\$831,533	0.57%	9.97%	75.66%	0.60%	0.48%	2.85%	366	81.16%	\$19,852	\$15,253	19.80%	49.53%	29.98%
46 ARROWHEAD	\$826,393	0.56%	12.71%	55.27%	2.24%	0.58%	4.32%	440	68.34%	\$14,385	\$5,969	7.47%	82.82%	0.17%
47 LOS ANGELES	\$794,859	0.54%	11.92%	58.69%	0.68%	1.12%	3.14%	370	79.90%	\$9,889	\$13,118	10.36%	54.65%	32.91%
48 LOS ANGELES POLICE	\$793,831	0.54%	12.66%	70.24%	0.33%	0.32%	3.62%	263	92.85%	\$15,278	\$17,421	20.05%	55.50%	36.71%
49 CREDIT UNION OF SOUTHERN CA	\$781,786	0.53%	13.38%	48.34%	1.54%	1.44%	3.47%	393	83.32%	\$16,098	\$10,574	4.83%	68.78%	12.88%
50 SAN MATEO	\$780,598	0.53%	9.45%	63.77%	3.99%	0.28%	4.06%	446	86.13%	\$10,930	\$9,050	17.17%	54.79%	28.45%

CH #	CREDIT UNION	ADDRESS	CITY	ZIP	CEO	TELEPHONE	TOTAL ASSETS	TOTAL LOANS	TOTAL INVESTMENTS	TOTAL CAPITAL	# OF MEM	% SHR GRO	% LN GRO
63958	1ST UNITED SERVICES	5901 Gibraltar Dr. N	Pleasanton	94588	Victor Quint	(800) 649-0193	\$831,533,033	\$564,267,136	\$249,302,324	\$86,830,473	48,899	1.99%	6.75%
68027	1ST VALLEY	401 W. 2nd St.	San Bernardino	92401	Greg Stockdale	(909) 889-0838	\$34,005,252	\$10,900,531	\$21,286,540	\$3,280,840	3,510	1.90%	12.02%
16954	20TH CENTURY FOX	1901 Ave. Of The Stars, Ste. 120	Los Angeles	90067	Dan Tucker	(310) 369-2545	\$45,577,114	\$24,198,760	\$17,472,227	\$4,149,755	4,445	-2.43%	3.65%
14723	AEROSPACE	P.O. Box 90735	Los Angeles	90009	Marvin Thomas	(310) 650-3000	\$361,333,046	\$65,445,718	\$280,234,174	\$35,134,297	10,683	-2.03%	14.43%
15317	AFRA-SAG	P.O. Box 11419	Burbank	91510	Roger Runyan	(818) 562-3400	\$219,912,932	\$77,732,863	\$18,198,822	\$18,425,330	24,461	3.49%	-3.74%
11917	AIRCO	6265 San Fernando Rd.	Glendale	91201	Rachel Alanis	(818) 244-6571	\$14,312,432	\$2,305,457	\$11,777,998	\$1,348,773	1,184	32.11%	10.91%
68441	ALLIANCE	3315 Almaden Expy., Ste. 55	San Jose	95118	Eileen Lewis	(408) 445-3386	\$355,508,857	\$205,027,977	\$128,419,111	\$30,727,378	37,140	-3.19%	3.73%
60356	ALLIED	P.O. Box 207011	Stockton	95267	Frank Michael	(209) 235-9119	\$2,656,851	\$5,302,151	\$15,788,836	\$2,90,805	2,334	3.99%	5.21%
11005	ALLIED HEALTHCARE	2801 Atlantic Ave.	Long Beach	90806	Chuck Baldwin	(562) 933-0370	\$37,191,445	\$43,497,787	\$21,662,293	\$6,581,102	6,223	-1.35%	15.17%
65113	ALLU.S.	20 W. Market St.	Salinas	93901	Patrick Redo	(831) 789-8000	\$64,800,418	\$12,887,669	\$21,258,416	\$5,664,532	3,751	3.12%	-0.61%
64531	ALTA VISTA	1425 W Lugonia Ave.	Redlands	92374	Richard Holloway	(909) 809-3838	\$132,427,801	\$56,965,163	\$60,833,841	\$12,412,652	12,383	-1.60%	29.45%
5612	ALTAONE	P.O. Box 1209	Ridgecrest	93556	Robert Boland	(760) 371-7000	\$583,277,903	\$480,207,465	\$59,927,950	\$62,829,670	51,443	2.41%	4.70%
62799	ALTURA	2847 Campus Pkwy.	Riverside	92507	Mark Hawkins	(888) 883-7228	\$730,375,948	\$374,202,352	\$312,159,967	\$99,979,242	82,816	2.69%	2.70%
10398	AMERICAN	P.O. Box 7278	Mission Hills	91346	Ronald Gobble	(818) 365-6947	\$15,775,045	\$11,943,318	\$3,541,688	\$3,175,215	2,913	-4.07%	-2.25%
68485	AMERICAN FIRST	700 N Harbor Blvd.	La Habra	90631	Jon Shigematsu	(800) 290-1112	\$502,036,489	\$258,295,695	\$210,786,601	\$54,906,429	37,588	-2.26%	-0.94%
68062	AMERICA'S CHRISTIAN	P.O. Box 5100	Glendora	91740	Mendell Thompson	(626) 208-5400	\$281,018,835	\$203,155,008	\$41,648,092	\$30,167,326	46,334	13.15%	3.56%
13261	ANTIOCH COMMUNITY	301 G St.	Antioch	94509	Anna Tellez	(925) 757-1320	\$24,215,549	\$10,553,579	\$13,072,036	\$2,426,389	1,771	1.56%	-8.77%
13048	ARCADIA CITY	45 E Huntington Dr.	Arcadia	91006	Sylvia Duran	(626) 447-0626	\$4,866,246	\$1,483,289	\$3,256,572	\$168,717	758	-4.23%	-33.48%
60700	ARROWHEAD	P.O. Box 735	San Bernardino	92402	Darin Woinarowicz	(909) 383-7300	\$826,393,244	\$389,135,973	\$414,785,967	\$119,123,631	117,955	5.81%	3.18%
63630	ATCHISON VILLAGE	Collins And Curry St. S	Richmond	94801	Nancy Blackstock	(510) 233-3218	\$8,206,699	\$3,284,501	\$4,862,534	\$1,137,857	1,260	10.28%	7.45%
21052	ATD	6830 Via Del Oro Ste. 205	San Jose	95119	Shelly Sherman	(408) 365-4444	\$15,352,934	\$1,715,987	\$13,624,863	\$3,083,551	966	-1.69%	-10.39%
21872	AUTO CLUB	18327 Gridley Rd., Ste. F	Cerritos	90703	Bob Moreno	(714) 850-6803	\$27,979,848	\$10,889,563	\$16,595,644	\$2,439,493	4,826	-3.69%	-9.80%
1339	BAKERSFIELD CITY EMPLOYEES	2817 16th St.	Bakersfield	93301	Donna Severs	(661) 861-6152	\$31,106,922	\$16,748,917	\$13,374,937	\$2,630,885	2,576	10.90%	6.93%
65674	BAKERY EMPLOYEES	3413 W. Beverly Blvd.	Montebello	90640	Teri Barber	(323) 724-3434	\$2,119,058	\$2,119,058	\$4,342,660	\$639,097	1,360	-8.71%	-4.05%
64578	BARSTOW RAILWAY EMPLOYEES	P.O. Box 846	Barstow	92312	Yvonne Saavedra	(760) 256-2591	\$8,400,214	\$3,233,475	\$4,838,631	\$1,090,482	1,600	-10.85%	-8.45%
12067	BAY	3333 Clares St.	Capitola	95010	Carrie Birkhofer	(831) 479-6000	\$701,807,250	\$440,383,891	\$228,634,336	\$57,829,290	55,930	-0.56%	2.02%
68316	BAY CITIES	P.O. Box 30	Hayward	94543	Georgette Munoz	(510) 881-8866	\$67,032,426	\$22,281,872	\$42,885,759	\$5,442,122	11,830	0.74%	0.80%
19554	BETHEL A.M.E. SAN FRANCISCO	916 Laguna St.	San Francisco	94115	Lily Lo	(415) 921-5529	\$47,713	\$64,481	\$355,659	\$58,805	322	-2.21%	98.59%
9823	BEVERLY HILLS CITY EMPLOYEES	9298 W Third St.	Beverly Hills	90210	Valine Winston	(310) 275-3802	\$18,920,877	\$6,128,114	\$12,635,651	\$2,440,853	1,734	-5.76%	3.68%
8697	BIG VALLEY	3111 Wissemann Dr.	Sacramento	95826	Linda Sweet	(916) 383-0691	\$56,315,965	\$30,103,723	\$21,378,143	\$5,708,387	6,713	-0.70%	-3.73%
10433	BOPTI	1451 S Seaside Ave.	Terminal Island	90731	Tom Morris	(310) 832-0227	\$62,088,353	\$22,831,888	\$39,002,688	\$9,929,332	4,972	4.53%	-10.40%
17415	BOURNS EMPLOYEES	1200 Columbia Ave.	Riverside	92507	Edward Casanova	(951) 781-5600	\$36,545,207	\$22,764,802	\$14,305,145	\$6,513,928	2,644	-0.42%	-5.00%
3943	BURBANK CITY	1800 W. Magnolia Blvd.	Burbank	91506	Darin Guggenheimer	(818) 846-1710	\$260,944,640	\$173,724,086	\$76,023,291	\$23,839,479	15,430	3.74%	-0.15%
643	BUTTE	P.O. Box 475	Biggs	95917	David Morgan	(530) 868-5405	\$37,513,993	\$19,558,355	\$14,683,263	\$4,055,084	8,292	9.25%	2.56%
1071	C & H SUGAR EMPLOYEES	1420 Pomona St.	Crockett	94525	Jon Wolhuis	(510) 787-4235	\$10,473,716	\$3,284,207	\$6,923,682	\$2,476,505	1,045	-5.85%	-7.93%
14588	C B S EMPLOYEES	12001 Ventura Place, Ste. 204	Studio City	91604	Ed Rostohar	(323) 937-3982	\$17,702,902	\$5,584,068	\$11,669,352	\$2,454,627	3,480	-8.32%	-6.31%
15784	C R C	P.O. Box 129	Norco	92860	Rosie Zarubik	(909) 737-6262	\$8,503,157	\$5,010,301	\$3,193,996	\$1,278,398	1,901	5.49%	26.68%
68409	CABRILLO	10075 Carroll Canyon Rd., Ste. 20	San Diego	92131	Robin Lentz	(858) 547-7400	\$214,560,729	\$123,298,745	\$81,121,665	\$25,292,595	24,996	1.23%	12.74%
95071	CAHP	P.O. Box 276507	Sacramento	95827	Brad Houle	(916) 362-4191	\$131,261,596	\$80,313,091	\$46,538,015	\$11,812,492	14,119	13.25%	6.04%
14739	CAL POLY	3801 W Temple Ave.	Pomona	91768	Barbara Bean	(909) 869-6800	\$11,953,284	\$5,833,868	\$5,869,639	\$842,624	2,403	3.42%	20.06%
14499	CAL STATE L.A.	2445 Marindale Ave.	Los Angeles	90032	Iida Chapko	(323) 505-2600	\$41,590,337	\$27,279,329	\$12,636,435	\$4,215,186	4,581	-1.77%	1.37%
18623	CALCOM	20723 Hawthorne Boulevard	Torrance	90503	Jon Hernandez	(310) 371-4242	\$63,447,583	\$28,164,128	\$32,806,716	\$7,471,675	8,228	-2.45%	15.78%
60784	CALIFORNIA	P.O. Box 29100	Glendale	91209	Ronald McDaniel	(818) 291-6700	\$1,218,619,799	\$788,082,188	\$326,966,026	\$124,106,454	85,386	3.86%	25.47%
24238	CALIFORNIA ADVENTIST	P.O. Box 1109	Glendale	91209	Shalimi Nicolas	(818) 246-7241	\$44,211,173	\$13,319,899	\$30,231,066	\$5,465,206	3,382	3.09%	25.36%
68052	CALIFORNIA AGRIBUSINESS	6281 Beech Blvd., Ste. 87	Buena Park	90621	Angel Hernandez	(714) 690-4865	\$27,115,282	\$14,880,801	\$11,605,323	\$2,392,323	4,629	-3.58%	-4.05%
68507	CALIFORNIA BEAR	300 S Spring St., Ste. 1215	Los Angeles	90013	Tony Gonzalez	(800) 954-2337	\$105,014,641	\$50,706,876	\$51,770,103	\$8,311,706	11,919	0.39%	-4.72%
64630	CALIFORNIA CENTER	2777 E Guasti Rd., Ste. 6	Ontario	91761	Don Gensler	(909) 476-8018	\$8,457,331	\$4,542,412	\$3,676,650	\$772,734	1,491	-0.39%	-1.12%
66584	CALIFORNIA COAST	P.O. Box 502080	San Diego	92150	Todd Lane	(858) 495-1600	\$1,838,357,350	\$1,052,385,902	\$220,900,874	\$221,491,946	126,563	2.72%	14.34%
68321	CALIFORNIA COMMUNITY	8815 Folsom Blvd.	Sacramento	95826	Elena de Anda	(916) 386-1418	\$46,829,791	\$18,469,463	\$27,156,615	\$7,545,567	6,919	-2.62%	-6.02%
64834	CALIFORNIA LITHUANIAN	2806 Santa Monica Blvd.	Santa Monica	90304	Dainius Vaidila	(310) 828-7095	\$97,787,420	\$67,671,087	\$29,662,241	\$12,854,106	1,500	0.07%	13.04%

CH # 1-25000 = FEDERAL CU, ALL OTHERS ARE STATE CHARTERS

CH #	CREDIT UNION	ADDRESS	CITY	ZIP	CEO	TELEPHONE	TOTAL ASSETS	TOTAL LOANS	TOTAL INVESTMENTS	TOTAL CAPITAL	# OF MEM	% SHR GRO	% LN GRO
61933	CALIFORNIA STATE & FED EMPL #20	P.O. Box 1268	Eureka	95502	Denise Rogers	(707) 443-8662	\$123,185,693	\$25,959,746	\$95,319,869	\$16,705,881	3,924	-1.56%	-5.55%
6681	CAITECH EMPLOYEES	P.O. Box 11001	La Canada	91012	Richard Harris	(818) 952-4444	\$1,300,237,482	\$302,270,574	\$973,522,390	\$134,721,329	31,316	5.14%	7.36%
21417	CALVARY BAPTIST OF PACOIMA	12928 Vaughn St.	San Fernando	91340	Carmen Williams	(818) 899-5818	\$150,132	\$44,537	\$106,609	\$18,087	304	6.31%	303.966%
4633	CAMINO	P.O. Box 849	Montebello	90640	Ernesto Flores	(323) 722-3400	\$130,748,826	\$61,559,788	\$58,232,418	\$13,063,732	12,410	3.49%	4.39%
13130	CANOGA POSTAL	P.O. Box 10506	Canoga Park	91309	Barbara Selirkir	(818) 883-6590	\$956,148	\$410,548	\$542,975	\$280,095	199	-6.52%	-0.59%
8611	CAPSTONE	3 Polaris Way, Ste. 31B	Aliso Viejo	92698	Candice Landeros	(949) 716-5746	\$36,552,027	\$12,452,085	\$23,355,874	\$3,522,955	2,834	-0.79%	-7.63%
7608	CBC	2151 E Gonzales Rd.	Oxnard	93036	Patrick Miller	(805) 988-2151	\$401,523,964	\$93,269,042	\$188,953,313	\$41,938,222	21,988	-1.61%	11.80%
17652	CDAROS-SINAI	8723 Beverly Blvd.	Los Angeles	90048	Norelyn Kurasz	(310) 855-5556	\$22,095,881	\$2,847,354	\$19,031,591	\$3,168,870	4,049	4.88%	13.50%
14455	CENTRAL COAST	4242 Giggling Rd.	Seaside	93955	Leinette Lintiao	(831) 393-3480	\$121,273,500	\$45,641,920	\$72,797,580	\$12,087,416	10,910	0.68%	10.58%
63363	CENTRAL STATE	P.O. Box 1329	Stockton	95201	David Silvestri	(209) 444-5300	\$148,163,722	\$92,556,480	\$45,730,784	\$15,405,300	20,210	2.72%	14.37%
15335	CHABOT	7080 Dominion Way, Ste. 100	Dublin	94568	Larry Schaffner	(925) 828-1320	\$69,989,461	\$21,508,814	\$47,794,832	\$8,389,449	2,183	-1.87%	18.28%
16030	CHAFFEY	P.O. Box 660	Ontario	91762	Catherine Randazzo	(909) 986-6552	\$109,227,043	\$44,506,289	\$60,409,042	\$9,508,291	11,637	4.20%	-1.13%
24391	CHERRY EMPLOYEES	P.O. Box 2157	Santa Ana	92707	Linda Kehler	(714) 850-6074	\$3,960,822	\$909,485	\$2,990,494	\$978,783	517	-5.48%	10.12%
24326	CHEVRON	P.O. Box 2069	Oakland	94604	James Mooney	(510) 627-5092	\$2,468,992,515	\$1,859,368,205	\$552,516,335	\$29,909,403	100,409	8.76%	17.87%
60996	CHEVRON VALLEY	8200 Granite Falls Dr.	Bakersfield	93312	Neil Sawyer	(661) 587-7250	\$125,615,337	\$72,307,658	\$45,018,647	\$14,691,751	13,970	-1.06%	6.05%
97068	CHRISTIAN COMMUNITY	255 N Lone Hill Ave.	San Dimas	91773	John Walling	(626) 915-7551	\$572,008,032	\$492,946,231	\$64,443,993	\$74,730,064	29,227	-2.44%	2.82%
18405	CHULIA VISTA CITY EMPLOYEES	276 Fourth Ave C-500	Chulia Vista	91910	Lydia Deltecochea	(619) 691-5240	\$2,840,884	\$1,013,506	\$1,784,760	\$277,850	534	9.06%	-14.84%
64543	CITY OF UKIAH EMPLOYEES	1425 S State St.	Ukiah	95482	Mercedes Warner	(707) 462-3557	\$1,185,645	\$3,016,350	\$604,600	\$604,600	675	-5.08%	-3.67%
9556	CLEARPATH	340 Ardren Ave.	Glendale	91203	Dalia Bietz	(818) 937-5300	\$89,670,881	\$44,334,731	\$39,570,845	\$11,316,911	12,062	4.61%	17.52%
62367	COAST CENTRAL	2650 Harrison Ave.	Eureka	95501	Dean Christensen	(707) 445-8801	\$1,040,857,851	\$447,771,413	\$567,883,172	\$112,518,142	59,086	3.15%	3.22%
12525	COASTHILLS	P.O. Box 200	Lompoc	93438	Jeff York	(805) 733-7600	\$747,171,999	\$666,450,177	\$54,712,574	\$77,158,964	57,870	3.51%	9.24%
13090	COAST-TEL	P.O. Box 868	Salinas	93902	Judy Meyers	(831) 758-3836	\$14,373,534	\$6,488,400	\$7,381,146	\$988,400	3,100	3.49%	-3.57%
19266	COLTON	466 N La Cadena Dr.	Colton	92324	Helen Dragan	(909) 825-5442	\$6,425,892	\$1,293,351	\$5,062,766	\$927,467	1,160	-1.11%	12.27%
9044	COLUMBUS CLUB	P.O. Box 1231	San Fernando	91341	Ralph Menard	(818) 365-1891	\$7,548,298	\$575,450	\$6,877,883	\$1,073,581	647	-0.09%	-1.81%
61741	COMMONWEALTH CENTRAL	P.O. Box 641690	San Jose	95164	Craig Weber	(408) 531-3100	\$409,623,169	\$25,931,933	\$124,243,862	\$42,220,988	34,787	2.72%	15.16%
65388	COMMUNITY CU OF SO. HUMBOLDT	757 Redwood Dr.	Garberville	95542	Shon Wellborn	(707) 923-2012	\$66,895,914	\$46,841,884	\$16,200,161	\$7,356,937	5,236	7.14%	13.55%
67895	COMMUNITY FIRST	P.O. Box 6004	Santa Rosa	95406	Todd Sheffell	(920) 830-7200	\$113,285,826	\$113,285,826	\$41,372,710	\$15,467,575	16,503	5.38%	16.37%
4475	COMPTON MUNICIPAL EMPLOYEES	205 S Willowbrook Ave.	Compton	90220	Marilyn Jones	(310) 605-5502	\$920,118	\$666,597	\$247,349	\$225,392	546	-17.22%	-5.75%
24776	COMUNIDAD LATINA	1317 W Warner Ave.	Santa Ana	92704	Terry Agius	(714) 754-7675	\$3,969,630	\$1,628,718	\$2,228,464	\$554,373	2,173	11.97%	-9.87%
6333	CONTRA COSTA	P.O. Box 509	Martinez	94553	David Green	(925) 228-7550	\$629,601,586	\$170,061,131	\$450,061,114	\$66,869,666	27,019	3.66%	8.87%
4900	COOPERATIVE CENTER	2001 Ashby Ave.	Berkeley	94703	Fadhia Holman	(510) 845-6428	\$106,869,558	\$44,334,173	\$58,215,765	\$8,833,959	12,728	4.06%	-8.33%
13254	CORRECTIONS	P.O. Box 12	Soledad	93960	Pete Meza	(831) 678-5115	\$13,025,365	\$9,628,235	\$3,013,121	\$1,179,716	2,685	-6.19%	-1.62%
13495	COUNTY SCHOOLS	4591 Market St.	Ventura	93003	Bob Emerick	(805) 644-4657	\$53,116,973	\$34,829,663	\$15,356,510	\$5,565,146	7,708	-3.25%	-15.02%
68456	CU OF SOUTHERN CALIFORNIA	P.O. Box 200	Whittier	90608	Dave Gunderson	(562) 698-8326	\$781,785,613	\$324,761,490	\$428,038,281	\$92,461,229	63,532	10.10%	18.32%
6695	CULVER CITY EMPLOYEES	9770 Culver Blvd.	Culver City	90232	Ronald Kott	(310) 253-6060	\$23,256,806	\$9,441,287	\$13,507,290	\$1,791,025	1,866	0.66%	-6.50%
6135	DAIJO	815 E First St.	Los Angeles	90012	Eddie Sasaki	(213) 626-3805	\$2,476,775	\$1,095,269	\$1,319,667	\$533,665	309	-8.78%	-33.85%
21393	DELANEY STREET	600 Embarcadero St.	San Francisco	94107	Michael Boris	(415) 512-5105	\$373,266	\$2,058	\$365,330	\$131,697	344	-2.37%	-26.47%
24492	DELTA SCHOOLS	P.O. Box 2566	Antioch	94531	Robert Greaff	(925) 757-0237	\$33,957,190	\$12,534,537	\$19,411,530	\$3,421,850	3,167	0.21%	9.73%
12006	DELUXE	5433 Fernwood Ave.	Hollywood	90027	Jason Makohon	(323) 960-8605	\$8,034,864	\$3,320,636	\$4,604,334	\$964,877	723	-12.31%	-8.84%
12028	DENOCOS	1244 Glenn St.	Crescent City	95531	Elizabeth Green	(707) 464-5887	\$6,574,687	\$1,371,252	\$5,144,298	\$668,933	657	-3.15%	-4.96%
9821	DESERT COMMUNITIES	P.O. Box 918	Needles	92363	Penny Rodriguez	(760) 326-2942	\$21,969,930	\$4,985,755	\$15,900,561	\$1,926,723	1,924	-1.87%	-5.54%
5366	DESERT VALLEYS	P.O. Box 367	Ridgecrest	93556	Eric Buren	(760) 446-3500	\$24,943,981	\$14,112,764	\$7,319,971	\$1,742,963	4,327	7.67%	8.83%
14409	DIABLO VALLEY	1051-A Detroit Ave.	Concord	94518	John Pamer	(925) 771-5600	\$30,710,800	\$22,437,662	\$7,297,879	\$2,832,063	2,761	-1.77%	24.67%
64503	DOW GREAT WESTERN	P.O. Box 2059	Antioch	94531	Phylliss Rosas	(925) 331-1010	\$38,917,438	\$21,390,919	\$16,199,500	\$4,393,276	2,329	-1.76%	-7.97%
11870	DOWNEY	P.O. Box 4639	Downey	90241	Barbara Lamberth	(562) 862-8141	\$187,065,186	\$70,988,900	\$112,718,468	\$22,253,436	13,389	4.82%	8.07%
64411	EAGLE	P.O. Box 8266	Stockton	95208	Dan Robertson	(209) 444-2400	\$20,551,252	\$7,333,996	\$9,097,919	\$2,330,567	2,671	-7.90%	-17.84%
66847	EAGLE COMMUNITY	P.O. Box 5196	Lake Forest	92609	Bill Birnie	(949) 588-9400	\$214,503,576	\$108,486,852	\$98,715,692	\$17,396,554	18,841	2.99%	6.53%
62323	E-CENTRAL	990 S Fair Oaks Ave.	Pasadena	91105	Mike Theodore	(626) 799-6000	\$161,268,559	\$93,215,431	\$62,151,997	\$28,296,063	16,752	-4.14%	2.51%
60520	EDUCATIONAL EMPLOYEES	P.O. Box 5242	Fresno	93755	Elizabeth Donley	(559) 437-7716	\$2,214,377,750	\$846,946,994	\$1,277,660,755	\$276,688,945	227,277	5.05%	9.64%
14830	EDWARDS	10 S Muroc Dr.	Edwards	93524	Stan Turner	(661) 952-5945	\$167,391,973	\$69,586,139	\$88,582,692	\$13,989,308	17,114	3.22%	1.81%

CH # 1-25000 = FEDERAL CU, ALL OTHERS ARE STATE CHARTERS

CH #	CREDIT UNION	ADDRESS	CITY	ZIP	CEO	TELEPHONE	\$ TOTAL ASSETS	\$ TOTAL LOANS	\$ TOTAL INVESTMENTS	\$ TOTAL CAPITAL	# OF MEM	% SHR GRO	% LN GRO
13526	EL CAJON	266 S Magnolia Ave., Ste. 101	El Cajon	92020	Aletta Bostock	(619) 579-0941	\$12,212,466	\$4,004,118	\$7,975,946	\$1,076,970	984	-3.97%	-7.74%
95072	EL MONTE CITY EMPLOYEES	11718 Ramona Blvd.	El Monte	91732	Examarie Reta	(626) 444-0501	\$23,325,745	\$8,832,893	\$13,677,344	\$2,156,101	3,457	7.13%	0.60%
24506	EPISCOPAL COMMUNITY	840 Echo Park Ave.	Los Angeles	90026	Uria Abrigo	(213) 482-2040	\$5,049,237	\$1,947,283	\$2,984,143	\$3,900,763	2,340	2.20%	-18.63%
13402	ESCONDIDO	P.O. Box 1957	Escondido	92033	Diana Wetlig	(760) 839-6225	\$38,820,346	\$14,295,623	\$23,775,580	\$3,838,253	2,662	5.12%	-0.58%
9590	ESPECO	1015 Summer St.	Bakersfield	93305	Mandy Phippen	(661) 327-5548	\$7,932,963	\$4,710,880	\$3,142,464	\$1,722,387	1,431	-7.86%	13.94%
63837	EVANGELICAL CHRISTIAN	P.O. Box 2400	Brea	92822	Mark Holbrook	(714) 671-5700	\$1,038,168,649	\$225,631,088	\$109,295,503	\$1,092,953,503	11,644	-5.60%	-9.78%
1493	F & A	2625 Corporate Place	Monterey Park	91754	Rich Andrews	(323) 268-1226	\$1,308,050,562	\$270,179,699	\$1,014,643,582	\$195,119,102	43,430	2.34%	4.34%
13560	FAIRVIEW EMPLOYEES	P.O. Box 1108	Costa Mesa	92628	Chris Coursen	(714) 641-5946	\$13,722,888	\$5,711,499	\$7,531,914	\$1,720,991	1,445	2.82%	-6.12%
24687	FAITH BASED	2195 Oceanside Blvd.	Oceanside	92054	Daniel Scott	(760) 721-2117	\$1,131,953	\$581,478	\$526,789	\$150,972	471	6.41%	0.79%
9109	FAMILIES AND SCHOOLS TOGETHER	312 W 7th St.	Hanford	93230	Paula Lehn	(559) 584-0922	\$122,349,000	\$42,768,528	\$67,104,594	\$11,526,381	13,949	5.25%	-9.73%
24052	FAMILY	1000 N Avalon Blvd.	Wilmington	90748	Lucia Moreno-Linares	(310) 835-6132	\$7,452,515	\$5,478,489	\$269,601	\$918,438	1,640	-9.36%	-6.75%
1074	FARMERS INSURANCE GROUP	P.O. Box 36911	Los Angeles	90036	Mark Herter	(800) 877-2345	\$643,947,762	\$549,759,586	\$80,628,604	\$94,174,342	46,078	1.24%	8.51%
12442	FEDERAL EMPLOYEES WEST	P.O. Box 17307	Los Angeles	90017	Sandra Rosas	(213) 365-7505	\$12,099,041	\$3,555,223	\$8,333,900	\$995,777	1,680	1.83%	-2.68%
14631	FEDONE	24000 Avila Rd.	Laguna Niguel	92607	Richard Rosales	(949) 360-3203	\$20,100,995	\$5,958,572	\$13,640,989	\$2,340,868	2,358	0.34%	15.08%
61125	FINANCIAL BENEFITS	1528 Webster St.	Alameda	94501	John Schaffner	(510) 433-9200	\$19,241,934	\$14,977,589	\$2,727,324	\$1,655,854	2,755	-6.26%	-3.78%
60463	FINANCIAL CENTER	P.O. Box 208005	Stockton	95208	Michael Duffy	(209) 948-6024	\$377,988,526	\$154,407,333	\$213,171,994	\$92,745,687	31,821	6.58%	-2.92%
68457	FINANCIAL PARTNERS	P.O. Box 7005	Downey	90241	Nader Moughaddam	(562) 923-0311	\$882,696,039	\$609,870,720	\$216,784,695	\$89,056,762	62,942	7.78%	12.04%
95053	FIREFIGHTERS FIRST	P.O. Box 60890	Los Angeles	90060	Michael Mastro	(323) 254-1700	\$917,017,442	\$71,565,603	\$94,303,053	\$103,560,761	30,603	5.48%	20.91%
23964	FIRST CALIFORNIA	2525 E Shields Ave.	Fresno	93726	Dianne Edwards	(559) 226-8282	\$79,302,715	\$26,446,221	\$50,617,564	\$7,974,207	8,934	3.77%	14.42%
68503	FIRST CITY	P.O. Box 86008	Los Angeles	90086	Terry O'Steen	(213) 482-3477	\$525,351,748	\$279,883,770	\$279,402,682	\$63,119,995	54,981	3.39%	10.82%
68373	FIRST ENTERTAINMENT	P.O. Box 100	Hollywood	90078	Charles Bruen	(888) 800-3328	\$1,113,300,331	\$623,734,468	\$450,910,171	\$111,137,657	68,877	6.18%	5.88%
68404	FIRST FINANCIAL	1600 W Cameron Ave.	West Covina	91790	Carlton Muisman	(626) 814-4611	\$432,686,247	\$328,756,260	\$77,425,279	\$39,194,958	32,117	-1.29%	-7.47%
68356	FIRST IMPERIAL	P.O. Box 3247	El Centro	92244	Fidel Gonzalez	(760) 352-1540	\$77,150,805	\$52,775,654	\$20,158,472	\$8,693,141	14,930	12.86%	7.15%
19976	FIRST TECH	1335 Terra Bella Ave.	Mountain View	94043	Carol Mitchell	(855) 855-8805	\$6,845,842,954	\$4,489,080,550	\$2,071,122,137	\$750,779,767	373,629	6.14%	34.83%
68474	FIRST U.S. COMMUNITY	580 University Ave.	Sacramento	95825	Greg Hauck	(916) 576-5700	\$263,805,183	\$146,963,894	\$95,345,487	\$28,010,257	19,370	2.80%	1.69%
97080	FISCAL	P.O. Box 251029	Glendale	91225	Stephanie Huber	(818) 553-8200	\$138,143,556	\$46,863,020	\$87,198,429	\$12,527,070	14,751	-1.44%	7.69%
12898	FONTANA	17235 Arrow Blvd.	Fontana	92335	Karolyn Chapman	(909) 822-4487	\$13,177,972	\$6,971,443	\$5,832,456	\$2,147,281	2,053	3.51%	-21.64%
12425	FOOTHILL	30 S First Ave.	Arcadia	91006	Brian Hall	(626) 445-0950	\$305,260,936	\$132,832,850	\$163,749,834	\$36,581,499	22,356	4.86%	12.94%
64108	FOUNTAIN VALLEY	10200 Slater Ave.	Fountain Valley	92708	Silvia Lopez	(714) 968-3080	\$2,195,121	\$909,109	\$1,262,695	\$402,643	255	-13.30%	9.01%
24552	FRESNO COUNTY	2580 W Shaw Ln.	Fresno	93711	Susan Ryan	(559) 252-5000	\$40,630,430	\$334,141,632	\$176,949,131	\$66,090,350	61,364	6.64%	10.49%
68008	FRESNO FIRE DEPARTMENT	5300 N Fresno St.	Fresno	93710	Jan Wallace	(559) 228-1997	\$34,757,023	\$10,047,087	\$24,007,135	\$4,724,626	2,258	0.53%	-2.17%
4163	FRESNO GRANGERS	2319 N Parkway Dr.	Fresno	93705	Leslee Nance	(559) 237-2066	\$13,107,317	\$7,567,284	\$5,197,150	\$3,993,600	843	0.14%	5.03%
97096	FRESNO POLICE DEPARTMENT	1004 N Van Ness	Fresno	93728	Sandi McMillan	(559) 233-1788	\$47,194,873	\$25,813,208	\$20,074,606	\$9,004,201	3,257	2.02%	-1.09%
7557	GLENDALE	P.O. Box 10820	Glendale	91209	Ehab Nawar	(818) 548-3976	\$61,985,228	\$22,029,601	\$35,022,179	\$9,327,288	4,321	-5.11%	20.62%
2170	GLENDALE AREA SCHOOLS	1800 Broadview Dr.	Glendale	91208	Stuart Perlitsh	(818) 248-7425	\$337,750,944	\$40,992,757	\$290,370,561	\$40,959,505	11,702	0.91%	3.60%
11652	GOLDEN VALLEY	409W Center St.	Manteca	95336	Gail Freer	(209) 825-5878	\$25,628,882	\$7,419,430	\$16,582,477	\$2,782,984	2,893	1.51%	-15.10%
64660	GREATER VALLEY	1185 West Hedges	Fresno	93728	Bruce Hibbard	(559) 233-0867	\$30,672,161	\$19,366,365	\$19,947,369	\$4,330,062	2,545	1.61%	-15.35%
11099	GROSSMONT SCHOOLS	1069 Graves Ave.	El Cajon	92021	Steven Devan	(619) 588-1515	\$90,890,678	\$42,090,098	\$45,165,735	\$8,423,345	4,436	-4.37%	3.59%
22965	GUIDANCE CHURCH OF RELIGIOUS SCIENCE	7225 Crenshaw Blvd.	Los Angeles	90043	Attricia Stroupe	(323) 778-8549	\$121,009	\$28,297	\$91,531	\$45,229	114	-38.62%	-28.37%
9536	HAMILTON	11 Digital Dr., Ste. D	Novato	94949	Scott Yancy	(415) 883-5955	\$23,906,327	\$8,707,713	\$15,348,815	\$3,916,469	1,809	-0.79%	-5.65%
24549	HANIN	3700 Wilshire Blvd., Ste. 104	Los Angeles	90010	Howard Ree	(213) 368-9000	\$24,275,893	\$16,875,906	\$5,711,996	\$2,233,775	3,090	13.46%	13.67%
5593	HARBOR	P.O. Box 5159	Torrance	90510	Tina Fugelsang	(310) 816-0440	\$108,163,864	\$29,428,646	\$75,095,573	\$17,708,163	10,384	4.04%	1.29%
5482	HARBOR AREA POSTAL EMPLOYEES	25433 Narbonne Ave.	Lomita	90717	Evangelina Rosales	(310) 539-9870	\$20,675,979	\$7,148,268	\$12,851,682	\$2,701,371	2,327	11.85%	-3.68%
1865	HART ASSOCIATES	530 S. Main St., Ste. 100	Orange	92668	Donn Grizzle	(714) 972-2992	\$48,146,014	\$17,081,585	\$29,563,257	\$3,684,449	6,184	-0.06%	-11.89%
68395	HERITAGE COMMUNITY	P.O. Box 790	Rancho Cordova	95741	Ed Turk	(916) 364-1700	\$194,419,263	\$98,063,980	\$77,254,749	\$20,137,729	13,410	-1.85%	6.36%
65664	HIGH SIERRA	136W Line St	Bishop	93514	Bonnie Hamilton	(760) 873-6190	\$13,307,445	\$4,250,034	\$8,696,077	\$1,628,160	710	3.04%	2.55%
17623	HUNTING	19701 Hamilton Ave., Ste. 130	Torrance	90502	Steve Brandon	(800) 634-6632	\$655,224,183	\$430,511,489	\$202,609,373	\$64,046,565	63,420	2.82%	3.44%
60967	HUNTING BEACH CTY EMPLOYEES	P.O. Box 910	Huntington Beach	92648	Arleen Grauer	(714) 536-6517	\$48,526,921	\$12,571,808	\$35,475,121	\$5,478,670	2,900	1.01%	-12.31%
64546	I.L.W.U.	P.O. Box 445	Wilmington	90748	Ralph Ruiz	(310) 834-6411	\$156,852,963	\$105,408,059	\$39,696,696	\$20,814,841	15,205	14.16%	4.85%
64555	IBEW MEMBERS +	1875 Arnold Dr. Ste. 101	Martinez	94553	Christina Staffelbach	(925) 370-9200	\$18,011,154	\$5,317,803	\$12,279,803	\$1,471,158	1,608	-9.48%	-0.64%

CH # 1-25000 = FEDERAL CU, ALL OTHERS ARE STATE CHARTERS

CH #	CREDIT UNION	ADDRESS	CITY	ZIP	CEO	TELEPHONE	\$ TOTAL ASSETS	\$ TOTAL LOANS	\$ TOTAL INVESTMENTS	TOTAL CAPITAL	# OF MEM	% SHR GRO	% LN GRO
22015	ILWU - FSC	237 Fallon St.	Oakland	94607	Janine Johnson	(510) 451-1600	\$2,249,031	\$6,571,219	\$16,037,984	\$2,859,023	2,889	-4.02%	0.01%
14016	INLAND	570 Broadway	El Cajon	92021	Jeff Lower	(619) 444-5656	\$10,340,305	\$4,986,992	\$5,079,387	\$809,907	1,438	-5.94%	8.65%
5684	INLAND VALLEY	P.O. Box 547	Fontana	92334	Charles Papanus	(909) 822-1810	\$38,923,844	\$16,190,788	\$20,741,969	\$3,293,582	3,371	2.24%	3.63%
15030	INTERSTATE	1475 S State College Blvd., Ste. 1	Anaheim	92806	DeDe Menhadji	(714) 758-4129	\$19,497,129	\$4,384,328	\$14,866,495	\$4,583,345	3,049	-4.38%	-20.81%
63589	JACOM	3037 W Jefferson Blvd.	Los Angeles	90018	Ken Takemoto	(323) 731-9358	\$80,694,659	\$25,395,462	\$51,567,131	\$11,157,738	9,737	-2.91%	4.83%
64892	JONES METHODIST CHURCH	1975 Post St.	San Francisco	94115	Connie Richey	(415) 922-8320	\$541,860	\$40,961	\$502,129	\$118,658	313	0.30%	-26.87%
11944	KAIPIER DIABLO	P.O. Box 4928	Walnut Creek	94596	Maion Morris	(925) 295-5626	\$68,917,767	\$21,780,785	\$46,982,868	\$9,524,923	4,541	2.49%	1.30%
11943	KAIPIER NORTH BAY	173 Plaza Dr. Ste. 1001	Vallejo	94591	Bobbie Adams	(707) 631-1400	\$34,171,323	\$20,063,341	\$12,296,229	\$3,832,562	4,315	-9.55%	8.46%
6032	KERN	P.O. Box 1667	Bakersfield	93303	DeAnn Straub	(661) 327-9461	\$215,200,681	\$151,385,480	\$57,681,288	\$30,740,513	21,392	3.10%	11.46%
3804	KERN SCHOOLS	P.O. Box 9506	Bakersfield	93389	Steve Renick	(661) 833-7955	\$1,275,092,990	\$686,863,736	\$472,462,271	\$137,397,905	158,165	-0.16%	1.04%
65299	KEYPOINT	2805 Bowers Ave.	Santa Clara	95051	Brad Gamfield	(408) 731-4100	\$938,433,949	\$718,980,596	\$117,709,252	\$78,258,609	46,356	4.90%	23.37%
4142	KINACTA	P.O. Box 10003	Manhattan Beach	90266	Keith Sultemeier	(310) 643-5400	\$3,373,601,089	\$2,842,087,842	\$112,504,324	\$317,760,130	265,096	4.62%	15.71%
10395	KINGS	1415 W Lacey Blvd.	Hanford	93230	Greg Kerckhoff	(559) 582-4438	\$85,256,858	\$45,640,309	\$37,021,786	\$14,947,347	8,344	-1.48%	-2.11%
20720	L.A. MISSION	P.O. Box 630	San Fernando	91341	Elvira Orozco	(818) 365-1717	\$6,561,236	\$913,290	\$5,586,682	\$771,585	1,574	0.49%	-1.53%
16571	L.A. HEALTHCARE	P.O. Box 17159	Los Angeles	90017	Annic Kim	(213) 353-3888	\$14,329,965	\$4,652,227	\$8,731,624	\$969,104	2,739	2.52%	11.20%
60755	LA ELECTRICAL WORKERS	P.O. Box 7030	Pasadena	91109	Harvey Bachand	(626) 440-9284	\$46,208,232	\$2,641,090	\$39,861,825	\$9,549,205	3,539	-0.95%	19.44%
2024	LA FINANCIAL	1520 W Colorado Blvd.	Pasadena	91105	Carol Galizia	(800) 894-1200	\$351,916,320	\$177,648,044	\$127,915,395	\$29,719,987	33,509	-0.89%	8.29%
10351	LA LOMA	P.O. Box B	Bryn Mawr	92318	Gary Nelson	(909) 796-0206	\$66,454,658	\$30,300,897	\$27,603,361	\$4,291,795	13,110	-0.96%	0.99%
17232	LASSEN COUNTY	2605 Riverside Dr.	Susanville	96130	Dawn Miller	(530) 257-7736	\$60,203,335	\$21,361,776	\$36,654,036	\$11,486,944	5,028	0.55%	7.92%
68460	LBS FINANCIAL	P.O. Box 4860	Long Beach	90804	Jeffrey Napper	(562) 597-0351	\$162,962,264	\$105,856,856	\$56,941,439	\$29,840,828	3,254	-1.37%	5.17%
17841	LIMONERA	1141 Cummings Rd.	Santa Paula	93060	Tina Torres	(805) 525-9989	\$794,859,420	\$405,886,217	\$365,764,437	\$98,804,326	52,715	1.78%	7.40%
11101	LMCC EMPLOYEES	P.O. Box 1541	La Mesa	91944	Diane Finch-Payne	(619) 462-7030	\$2,526,907	\$811,097	\$2,526,907	\$436,116	404	5.62%	-19.39%
1999	LOGIX	P.O. Box 6759	Burbank	91510	David Styler	(818) 565-2000	\$3,834,404,210	\$2,722,244,438	\$1,067,439,818	\$686,185,669	134,612	5.66%	18.16%
1438	LONG BEACH CITY EMPLOYEES	2801 Temple Ave.	Signal Hill	90755	Kathleen O'Connell	(562) 595-4725	\$306,480,445	\$78,555,774	\$221,722,320	\$28,084,734	8,528	-3.27%	-1.60%
67921	LONG BEACH FIREMENS	2245 Argonne Ave.	Long Beach	90815	Bob Moll	(562) 597-0351	\$162,962,264	\$105,856,856	\$56,941,439	\$29,840,828	3,254	-1.37%	5.17%
1207	LOS ANGELES	300 S Glendale Ave.	Glendale	91205	John Dea	(818) 242-8640	\$794,859,420	\$405,886,217	\$365,764,437	\$98,804,326	52,715	1.78%	7.40%
16570	LOS ANGELES LEE	964 North Hill St.	Los Angeles	90012	Uria Gomes	(312) 626-0974	\$595,385	\$151,551	\$443,367	\$134,672	119	-3.75%	58.17%
24553	LOS ANGELES POLICE	16150 Sherman Way	Van Nuys	91406	Michael Paddgett	(818) 787-6520	\$793,831,280	\$484,286,138	\$286,655,406	\$103,873,875	39,578	1.86%	5.06%
15659	MARIN COUNTY	30 N San Pedro Rd. 115	San Rafael	94903	Elesja Ingwersen	(415) 499-9780	\$59,903,463	\$17,208,931	\$41,806,789	\$5,679,780	4,541	-1.78%	0.39%
10648	MARYKNOLL OF L A	222 S. Hewitt St.	Los Angeles	90012	Joseph Takahashi	(323) 708-3693	\$964,343	\$385,875	\$573,997	\$103,569	165	1.20%	27.21%
68483	MATADORS COMMUNITY	P.O. Box 1052	Northridge	91328	Dale Verderano	(818) 993-6328	\$154,419,687	\$127,500,544	\$16,986,858	\$15,569,585	14,408	3.19%	23.47%
2843	MATSON EMPLOYEES	555 12th St.	Oakland	94607	Pat Hanson	(415) 957-4658	\$32,860,428	\$3,221,277	\$29,311,640	\$7,025,564	1,333	-3.70%	1.66%
8261	MATTEL	333 Continental Blvd.	El Segundo	90245	Jon Hernandez	(310) 252-4545	\$29,885,702	\$10,111,120	\$19,387,290	\$2,677,328	4,783	-2.99%	6.93%
65095	MCCLATCHEY EMPLOYEES	P.O. Box 15779	Sacramento	95852	Stephen Serfozo	(916) 321-1780	\$15,733,498	\$4,666,680	\$10,911,844	\$2,006,033	1,324	-0.04%	-4.68%
2633	MCKESSON EMPLOYEES	One Post St. Ste. 1825	San Francisco	94104	Christopher Bruno	(415) 983-8920	\$26,613,394	\$17,004,336	\$9,261,775	\$2,242,491	4,704	-0.79%	15.67%
68549	MEDIA CITY COMMUNITY	1020 W Olive Ave.	Burbank	91505	Ana Ordonez	(818) 238-2950	\$33,138,538	\$14,862,641	\$17,188,890	\$4,067,390	3,216	-2.28%	-2.46%
62677	MEMBERS 1ST	P.O. Box 492395	Redding	96049	Mark Moore	(530) 222-6060	\$107,357,850	\$62,582,554	\$36,646,030	\$13,240,964	16,246	0.37%	8.97%
61667	MENDO LAKE	P.O. Box 1410	Ukiah	95482	Richard Cooper	(707) 468-0161	\$179,804,156	\$105,405,863	\$66,440,465	\$16,141,194	25,667	33.17%	33.33%
13394	MENLO SURVEY	345 Middlefield Rd.	Menlo Park	94025	Kelly Keniston	(650) 323-2493	\$60,496,272	\$27,350,926	\$31,961,488	\$6,625,691	2,638	5.73%	3.65%
62989	MERCED MUNICIPAL EMPLOYEES	725 West 18th St.	Merced	95340	Cathy Carvajal	(209) 385-6872	\$2,101,064	\$1,189,407	\$544,408	\$228,291	395	-0.55%	-1.24%
9119	MERCED SCHOOL EMPLOYEES	P.O. Box 1349	Merced	95341	Nancy Deavours	(209) 383-5550	\$407,666,597	\$33,053,799	\$252,473,732	\$40,958,624	35,539	3.57%	-6.41%
64766	MERCO	1911 M St.	Merced	95340	Mike Malone	(209) 723-4285	\$90,793,052	\$35,861,751	\$51,747,756	\$8,253,072	10,363	4.44%	-1.01%
68394	MERWEST	5615 Chesbro Ave.	San Jose	95153	Julie Kirsch	(408) 972-5222	\$1,044,810,047	\$676,851,847	\$323,262,125	\$100,154,697	67,353	-0.57%	13.13%
95073	MID CITIES	325 S Santa Fe Ave.	Compton	90221	Anthony Sanders	(310) 638-5147	\$23,154,246	\$18,007,163	\$4,666,604	\$5,222,159	4,425	0.46%	29.84%
8227	MIRAMAR	9494 Miramar Rd.	San Diego	92126	Paul Socia	(858) 695-9494	\$17,313,920	\$49,252,382	\$115,374,986	\$23,170,178	7,318	-1.79%	-2.72%
14384	MISSION	P.O. Box 919023	San Diego	92191	Debra Schwartz	(800) 500-6328	\$2,553,133,702	\$1,397,028,186	\$1,065,081,818	\$316,604,027	170,795	5.52%	16.09%
13131	MISSION CITY	1391 Franklin St.	Santa Clara	95050	David Waterman	(408) 244-5818	\$74,870,665	\$32,556,386	\$39,896,570	\$6,459,178	4,181	1.29%	34.63%
12805	MOCSA	3600 Coffee Rd.	Modesto	95355	Tracey Kerr	(209) 572-3600	\$232,747,415	\$69,394,370	\$145,667,818	\$20,123,369	30,071	5.87%	4.98%
4022	MODESTO'S FIRST	430 12th St.	Modesto	95354	Sherie Khamo	(209) 521-2020	\$30,986,400	\$5,525,330	\$24,388,532	\$4,172,797	2,435	-2.36%	-34.00%
11900	MOJAVE PLANT EMPLOYEES	9350 Oak Creek Rd.	Mojave	93501	Maria Gonzalez	(661) 824-2401	\$1,930,942	\$565,114	\$1,414,487	\$269,493	287	5.65%	-26.29%

CH # 1-25000 = FEDERAL CU, ALL OTHERS ARE STATE CHARTERS

CH #	CREDIT UNION	ADDRESS	CITY	ZIP	CEO	TELEPHONE	\$ TOTAL ASSETS	\$ TOTAL LOANS	\$ TOTAL INVESTMENTS	\$ TOTAL CAPITAL	# OF MEM	% SHR GRO	% LN GRO
13265	MOKELUMNE	P.O. Box 1717	Lodi	95241	Liz Maynard	(209) 334-3200	\$45,505,728	\$15,969,054	\$29,389,190	\$6,335,076	6,077	-5.30%	-6.49%
9900	MONROVIA CITY EMPLOYEES	415 S. Ivy Ave.	Monrovia	91016	Sandra Thompson	(626) 932-5550	\$3,542,382	\$1,038,189	\$2,491,730	\$473,349	524	8.38%	-5.93%
97071	MONTEREY	P.O. Box 3288	Monterey	93942	Stewart Fuller	(831) 647-1000	\$212,086,466	\$119,964,104	\$86,671,866	\$31,243,541	19,570	0.83%	3.63%
23953	MOORE WEST	2450 Washington Ave. 180	San Leandro	94577	Laura Keyes	(510) 352-9090	\$3,865,259	\$16,022,365	\$16,022,365	\$1,855,007	1,592	-4.57%	-2.55%
62092	MUSICIANS INTERGUILD	817 N Vine St.	Hollywood	90038	Marc Jacoby	(323) 462-6447	\$70,069,712	\$31,969,656	\$42,877,590	\$6,140,970	6,666	-1.62%	-16.49%
10837	MWD	700 North Alameda St.	Los Angeles	90012	Peggy McCauley	(213) 217-6611	\$43,933,175	\$16,101,611	\$27,311,900	\$5,698,995	2,885	1.95%	0.61%
68446	MY	P.O. Box 3824	Redwood City	94063	Fred Diaz	(650) 366-5522	\$33,957,348	\$18,365,743	\$14,835,281	\$3,041,418	3,345	-2.39%	13.58%
13344	NBC UNIVERSAL EMPLOYEES	3000 W Alameda Ave. Bldg. 1550	Burbank	91523	Kirk Bowen	(818) 840-4007	\$60,440,420	\$23,849,908	\$35,809,753	\$4,988,293	4,250	-4.35%	0.66%
13144	NEWPORT BEACH CITY EMPLOYEES	425 Old Newport Blvd. Ste. A	Newport Beach	92663	Karen Pulliam	(949) 642-4507	\$13,324,985	\$6,102,457	\$5,696,397	\$714,900	1,333	7.85%	6.30%
65059	NIKEI	18425 S Westem Ave.	Gardena	90248	Erick Orellana	(310) 324-1544	\$68,811,096	\$18,065,439	\$49,013,107	\$8,027,629	5,452	-3.70%	9.04%
68463	NORTH COUNTY	P.O. Box 289014	San Diego	92198	Gary Sisk	(858) 487-1880	\$58,781,259	\$36,802,424	\$19,065,294	\$5,230,832	3,763	-3.61%	1.30%
68452	NORTH ISLAND	P.O. Box 85833	San Diego	92186	Stephen O'Connell	(619) 656-6525	\$1,135,909,015	\$727,722,955	\$300,492,770	\$123,712,557	76,602	0.10%	7.67%
23780	NORTHEAST COMMUNITY	683 Clay St.	San Francisco	94111	Lily Lo	(415) 434-0738	\$10,524,828	\$4,419,343	\$6,004,641	\$1,953,596	1,472	6.00%	-3.37%
63097	NORTHERN CALIFORNIA LATVIAN	P.O. Box 460429	San Francisco	94146	Sanita Vilgerte	(415) 643-9926	\$1,729,219	\$129,465	\$1,592,430	\$324,505	201	-10.70%	26.02%
10362	NORTHERN REDWOOD	1270 Guntoli Ln.	Arcata	95521	Richard Ayala	(707) 822-5902	\$17,511,283	\$8,655,760	\$6,959,063	\$1,467,726	1,603	4.59%	7.42%
24292	NORTHROP GRUMMAN	P.O. Box 47009	Gardena	90247	Stan Swenson	(310) 808-4000	\$957,721,201	\$416,008,444	\$572,869,636	\$96,508,781	50,693	4.17%	-6.30%
566	NUVISION	7812 Edinger Ave.	Huntington Beach	92647	Roger Ballard	(714) 375-8008	\$1,305,999,531	\$793,875,731	\$458,819,986	\$151,078,235	85,919	9.11%	9.19%
24809	OCEAN CREST	P.O. Box 92439	Long Beach	90809	J Wesley Keller	(562) 426-8838	\$35,525,070	\$11,002,240	\$23,881,003	\$2,999,223	3,837	3.87%	-8.23%
24235	OE	P.O. Box 5073	Livermore	94551	Mike Donohue	(925) 454-4000	\$855,218,812	\$402,118,442	\$424,778,514	\$123,767,691	73,122	1.90%	11.10%
1034	OLIVE VIEW EMPLOYEES	P.O. Box 923071	Sylmar	91392	Barbara Felix	(818) 367-1057	\$35,866,952	\$21,636,382	\$8,065,012	\$2,221	5,221	0.43%	3.99%
14542	ONTARIO MONTCLAIR SCHOOLS	P.O. Box 1697	Ontario	91762	Madeline Stewart	(909) 983-1959	\$88,439,205	\$33,726,951	\$49,407,537	\$8,534,518	7,074	4.06%	18.66%
13044	ONTARIO PUBLIC EMPLOYEES	P.O. Box 830	Ontario	91762	Charlene Jackson	(909) 984-8781	\$1,914,935	\$9,636,722	\$8,006,331	\$1,740,875	2,133	2.42%	-7.4%
68416	ORANGE COUNTY'S	P.O. Box 11777	Santa Ana	92711	Shruti Miyashiro	(714) 755-5900	\$1,153,736,052	\$649,558,593	\$439,976,619	\$118,465,173	88,710	3.75%	24.49%
61942	ORGANIZED LABOR	2112 McHenry Ave.	Modesto	95350	Vicki Crooker	(909) 527-8731	\$19,330,540	\$6,730,282	\$9,422,414	\$1,745,624	3,663	-2.55%	-8.49%
21509	P.V.H.M.C.	1852 N Garey Ave. 4	Pomona	91767	Tom Ramos	(909) 868-0535	\$9,633,338	\$5,501,550	\$3,920,985	\$1,026,590	3,357	1.45%	-1.93%
11464	PACIFIC	P.O. Box 100	Pomona	91769	Jeanne Chance	(909) 594-1866	\$18,551,865	\$5,093,583	\$12,990,188	\$2,942,800	1,489	-1.88%	-3.10%
60847	PACIFIC COMMUNITY	P.O. Box 34003	Fullerton	92834	Kevin Pendergraft	(714) 526-2328	\$184,245,537	\$67,672,890	\$108,569,664	\$26,600,464	11,622	-4.67%	24.74%
68494	PACIFIC MARINE	1278 Rocky Point Dr.	Oceanside	92056	David Davis	(760) 430-7511	\$896,770,767	\$391,098,076	\$228,154,108	\$100,930,740	76,143	0.62%	12.25%
5662	PACIFIC OAKS	761 Daily Dr. Ste. 200	Camarillo	93010	Marianne Blitsch	(805) 384-1100	\$301,558,082	\$131,705,142	\$154,811,208	\$26,998,224	20,729	0.61%	3.97%
64835	PACIFIC POSTAL	1040 Leigh Ave.	San Jose	95126	Jan Meene	(408) 275-8595	\$203,328,574	\$53,871,271	\$140,588,940	\$27,712,852	15,640	0.26%	4.52%
68413	PACIFIC SERVICE	P.O. Box 8191	Walnut Creek	94596	Stephen PUNCH	(925) 296-6200	\$1,083,371,358	\$407,347,174	\$655,792,741	\$143,465,931	57,137	-0.63%	2.79%
3378	PACIFIC TRANSPORTATION	501 West 190th St.	Gardena	90248	Anna Lo	(626) 431-2401	\$69,766,944	\$34,649,174	\$26,777,080	\$13,328,391	7,671	-8.90%	0.41%
24736	PACOIMA DEVELOPMENT	13168 Van Nuys Blvd.	Pacoima	91331	Andrea DeLuna	(818) 907-9977	\$4,148,241	\$3,213,865	\$745,650	\$279,395	1,014	1.52%	15.11%
12111	PALM SPRINGS	425 N Civic Dr.	Palm Springs	92262	Debbie Pithigiano	(760) 327-7474	\$13,023,695	\$4,591,682	\$8,171,667	\$1,624,611	1,580	-1.10%	-5.78%
11953	PARADISE VALLEY	2700 E 4th St.	National City	91950	John Pressler	(619) 475-4313	\$83,593,661	\$47,453,354	\$35,137,159	\$11,644,305	5,127	6.13%	-3.21%
14650	PARISHIONERS	2355 Crenshaw Blvd. Ste. 100	Torrance	90501	Mark Mardeness	(310) 320-4588	\$36,898,657	\$12,348,518	\$23,854,055	\$2,933,513	4,488	3.45%	7.04%
22141	PARSONS	P.O. Box 90667	Pasadena	91109	Janet Cowell	(626) 440-7000	\$223,284,980	\$47,192,891	\$167,275,564	\$26,243,271	7,254	-8.00%	1.85%
18708	PARTNERS	100 N First St., Ste. 400	Burbank	91502	John Jandacs	(818) 558-4505	\$1,237,910,299	\$1,084,025,557	\$108,974,506	\$158,968,723	108,503	4.42%	8.84%
594	PASADENA	P.O. Box 7132	Pasadena	91109	Ron Berry	(626) 799-0882	\$147,828,486	\$48,425,964	\$92,916,285	\$16,158,137	10,935	3.83%	0.99%
1368	PASADENA SERVICE	670 N. Rosemead Blvd.	Pasadena	91107	Ken Landis	(626) 351-9651	\$103,786,317	\$43,916,458	\$50,367,611	\$9,586,192	9,563	-3.38%	13.01%
68579	PA TELCO	P.O. Box 8020	Pleasanton	94588	Erin Mendez	(925) 460-4600	\$4,114,579,937	\$2,591,930,750	\$1,440,605,113	\$538,263,726	279,536	2.59%	21.52%
14785	PATRIOTS	26970 Aliso Viejo Pkwy., Ste. 15	Aliso Viejo	92656	Tim Labuda	(949) 362-7200	\$76,241,575	\$47,450,355	\$25,251,550	\$4,960,450	5,785	-6.54%	-15.54%
10767	PEOPLES INDEPENDENT CHURCH	5856 West Blvd.	Los Angeles	90043	Judith Cooper	(323) 298-7000	\$74,447	\$17,348	\$55,433	\$38,277,459	121	-11.05%	-32.56%
68377	POINT LOMA	9420 Farnham St.	San Diego	92123	Ted Dennis	(619) 475-4313	\$434,628,609	\$232,445,112	\$184,226,215	\$38,227,459	39,194	-1.30%	7.18%
19739	POLAM	589 N Larchmont Blvd.	Los Angeles	90004	Christopher Hillier	(323) 463-5137	\$51,593,100	\$32,398,129	\$18,209,139	\$6,046,185	2,053	6.66%	-2.86%
21502	POLAM	770 Marshall St.	Redwood City	94063	Mark Chrzanowski	(415) 367-8940	\$58,955,905	\$24,417,785	\$22,561,932	\$5,818,197	3,063	0.70%	-5.25%
16196	POMONA POSTAL	437 W Center St.	Pomona	91769	Zenaid Dizon	(909) 629-3415	\$4,728,364	\$3,781,790	\$990,556	\$940,388	921	1.28%	-2.23%
23004	POPA	13304 East Alondra Blvd.	Cerritos	91703	Raymond Barbus	(562) 229-9181	\$186,522,337	\$119,109,422	\$61,036,388	\$27,539,695	16,420	6.07%	-3.40%
86063	POSTCITY FINANCIAL	2371 Grand Ave.	Long Beach	90815	Christine Haley	(562) 498-6057	\$75,521,010	\$24,786,109	\$45,502,992	\$9,329,458	7,917	4.87%	2.37%
68428	PREMIER AMERICA	P.O. Box 2178	Chatsworth	91311	John Merlo	(818) 772-4000	\$1,574,047,288	\$1,019,895,312	\$527,010,304	\$176,415,438	70,629	5.51%	30.80%

CH # 1-25000 = FEDERAL CU, ALL OTHERS ARE STATE CHARTERS

CH #	CREDIT UNION	ADDRESS	CITY	ZIP	CEO	TELEPHONE	\$ TOTAL ASSETS	\$ TOTAL LOANS	\$ TOTAL INVESTMENTS	TOTAL CAPITAL	# OF MEM	% SHR GRO	% LN GRO
64515	PREMIER COMMUNITY	P.O. Box 8929	Stockton	95208	Paul Yang	(209) 235-1100	\$128,545,260	\$49,568,525	\$70,755,564	\$13,919,688	12,329	-0.84%	-1.74%
68540	PREMIER ONE	P.O. Box 61867	Sunnyvale	94088	Andrea Brewer	(408) 524-4500	\$338,133,640	\$157,790,188	\$173,281,135	\$35,370,413	25,115	0.48%	4.68%
61487	PRINTING INDUSTRIES	P.O. Box 910937	Los Angeles	90091	Susan Coniurski	(323) 728-1866	\$23,994,520	\$20,522,288	\$3,326,353	\$2,103,559	5,555	-3.82%	6.89%
61487	PRINTING OFFICE EMPLOYEES	P.O. Box 4457	Covina	91723	Thomas Farrar	(626) 858-8466	\$4,532,218	\$915,294	\$3,570,443	\$83,728	813	-4.15%	-6.25%
60024	PRIORITY ONE	1631 Huntington Dr.	South Pasadena	91030	Charles Wiggington	(626) 441-1999	\$148,358,491	\$72,068,292	\$68,942,559	\$13,912,037	25,285	-2.09%	-6.31%
6072	PROSPECTORS	1310 South Valley Vista Dr.	Diamond Bar	91765	Mary Freeman	(909) 396-9688	\$60,892,678	\$20,856,532	\$37,875,763	\$7,132,596	5,037	2.13%	5.19%
66343	PROVIDENT	303 Twin Dolphin Dr.	Redwood City	94065	Wayne Bunker	(650) 508-0300	\$1,980,821,459	\$1,063,721,388	\$84,624,829	\$26,589,222	104,251	12.92%	14.96%
15396	RAFE	6876 Magnolia Ave.	Riverside	92506	Bonnie Wann	(909) 682-1555	\$5,637,613	\$5,457,884	\$55,457,884	\$3,615,710	4,037	-11.30%	-11.10%
12004	RANCHO	P.O. Box 2728	Downey	90242	Mitchell Bonca	(562) 803-6401	\$84,017,164	\$45,177,932	\$36,182,147	\$6,964,489	11,244	0.00%	2.45%
7260	RARIN	218 Mcclay Ave.	Stockton	95203	Cindy Hodson	(209) 933-9275	\$5,014,622	\$1,812,606	\$3,035,979	\$623,319	678	-5.77%	-10.83%
20699	REACH	P.O. Box 3449	Redwood City	94064	Chris Petro	(888) 673-3288	\$98,758,689	\$46,077,081	\$48,138,983	\$8,871,895	6,174	-2.84%	7.61%
9778	REDLANDS CITY EMPLOYEES	P.O. Box 366	Redlands	92373	Judith Smith	(909) 798-7626	\$7,541,967	\$6,427,095	\$793,852	\$1,637,398	719	-6.82%	-0.25%
60793	REDWOOD	P.O. Box 6104	Santa Rosa	95406	Brett Martinez	(707) 545-4000	\$2,388,463,392	\$1,714,045,595	\$592,180,916	\$275,823,773	194,925	6.37%	14.46%
61128	ROLLING F	2101 Geer Rd. Ste. 401	Turlock	95382	Douglas Aleson	(209) 634-2911	\$45,478,848	\$9,536,088	\$35,118,724	\$5,075,892	6,027	2.70%	-10.56%
7826	S F MUNICIPAL RAILWAY EMP	1425 Ocean Ave.	San Francisco	94122	Ghislaine Giron	(415) 469-8817	\$6,115,597	\$812,925	\$5,042,114	\$656,470	785	-2.12%	-9.11%
9253	S F RECREATION & PARKS	1286 23rd Ave.	San Francisco	94122	Michelle Sosa	(415) 661-4652	\$14,260,695	\$4,361,481	\$9,591,699	\$2,603,298	1,071	1.51%	-7.12%
62541	S.F. BAY AREA EDUCATORS	258 B Laguna Honda Blvd.	San Francisco	94116	Emily Stacey	(415) 664-4313	\$19,971,767	\$7,988,802	\$11,738,687	\$1,442,652	1,946	-1.18%	10.25%
61359	S.T.A.R. COMMUNITY	550 Salem St.	Chico	95928	Joseph Kelly	(530) 895-1947	\$40,641,848	\$11,000,542	\$28,204,352	\$3,737,360	3,053	2.96%	5.33%
62641	SACRAMENTO	P.O. Box 2351	Sacramento	95812	Jerry Kinlock	(916) 444-6070	\$378,773,340	\$151,546,457	\$211,902,045	\$50,110,278	24,271	2.67%	21.15%
68366	SAFE	3720 Madison Ave.	North Highlands	95660	Henry Wirz	(916) 979-7233	\$2,101,556,073	\$1,190,705,952	\$743,024,543	\$227,953,112	176,755	6.50%	19.89%
61598	SAFE 1	1400 Mill Rock Way	Bakersfield	93311	Doug Kileen	(661) 327-3818	\$366,836,967	\$246,037,988	\$88,888,578	\$60,021,374	48,355	0.25%	5.51%
97093	SAFEAMERICA	601 Gibraltar Dr.	Pleasanton	94588	Heather Roach	(925) 217-4111	\$311,203,186	\$210,738,844	\$82,103,852	\$27,178,390	25,304	1.01%	17.21%
18454	SAN BERNARDINO CMNTY CGDSTRCT EMP	770 S Mount Vernon Ave.	San Bernardino	92410	Barry Jednak	(909) 384-4499	\$2,828,468	\$1,452,974	\$1,342,546	\$374,127	398	0.75%	25.25%
7770	SAN BERNARDINO SCHOOL EMPLOYEES	P.O. Box 2007	San Bernardino	92406	Kevin Posey	(909) 882-2911	\$67,118,814	\$38,911,885	\$22,882,843	\$11,288,541	5,613	4.33%	7.45%
61004	SAN DIEGO COUNTY	6645 Sequence Dr.	San Diego	92121	Teresa Halleck	(619) 597-8690	\$6,535,054,808	\$3,908,052,546	\$2,229,696,753	\$906,896,747	268,806	3.99%	24.02%
24110	SAN DIEGO FIREFIGHTERS	4926 La Cuesta Dr.	San Diego	92124	Ed Daley	(619) 283-5477	\$86,407,678	\$42,173,226	\$38,772,009	\$7,396,589	3,590	1.97%	8.29%
61003	SAN DIEGO METROPOLITAN	P.O. Box 719099	San Diego	92171	Stan Abrams	(619) 297-4835	\$250,783,496	\$171,264,721	\$68,908,673	\$27,116,672	15,619	1.41%	1.03%
64576	SAN FERNANDO VALLEY JAPANESE	13900 Polk St.	Sylmar	91342	Mayko Martinez	(818) 362-0680	\$1,036,530	\$589,089	\$443,043	\$372,465	289	-4.28%	-2.84%
24542	SAN FRANCISCO	770 Golden Gate Ave.	San Francisco	94102	Steven Stapp	(415) 775-5377	\$910,633,208	\$421,478,524	\$448,416,590	\$98,355,097	32,760	9.61%	14.00%
97069	SAN FRANCISCO FIRE	3201 California St.	San Francisco	94108	Darren Herrmann	(415) 674-4800	\$964,098,221	\$625,688,189	\$308,769,103	\$78,791,352	51,881	9.62%	21.98%
6326	SAN FRANCISCO LEE	915 Grant Ave.	San Francisco	94108	Lily Lo	(415) 982-0915	\$11,608,899	\$4,500,794	\$6,993,477	\$4,502,227	1,048	-5.42%	1.06%
64309	SAN GABRIEL VALLEY POSTAL	P.O. Box 4337	Covina	91723	John Meeks	(626) 915-3841	\$18,926,773	\$11,246,414	\$6,961,404	\$2,492,210	3,584	3.43%	-5.12%
66788	SAN JOAQUIN POWER EMPLOYEES	P.O. Box 16039	Fresno	93755	Joanne Hubbard	(559) 263-5080	\$125,417,911	\$81,442,345	\$41,290,088	\$21,644,078	5,951	1.86%	11.46%
62736	SAN MATEO	P.O. Box 910	Redwood City	94064	Barry Jollette	(650) 363-1725	\$780,597,591	\$448,195,519	\$305,992,773	\$77,726,346	77,660	4.25%	9.57%
6326	SAN MATEO CITY EMPLOYEES	330 W. 20th Ave.	San Mateo	94403	Steve Yoshifuji	(650) 377-3430	\$30,845,346	\$6,286,189	\$24,503,419	\$4,136,064	1,042	0.57%	-0.81%
24520	SANTA ANA	800 W Santa Ana Blvd.	Santa Ana	92701	Jill Mahany	(714) 834-1341	\$62,539,005	\$29,710,388	\$26,665,194	\$5,042,667	6,472	3.37%	-5.09%
6711	SANTA BARBARA COUNTY	2623 De La Vina St.	Santa Barbara	93105	Teri Zamini	(805) 682-3357	\$39,707,530	\$10,024,440	\$27,969,673	\$3,384,398	5,478	0.99%	-6.30%
1909	SANTA BARBARA TEACHERS	3970 La Colina Rd., Ste. 12	Santa Barbara	93110	Roy McLaughlin	(805) 682-2467	\$213,333,010	\$59,363,558	\$150,928,740	\$23,656,700	10,740	5.97%	-5.42%
24299	SANTA CLARA COUNTY	1641 North First St., Ste. 245	San Jose	95112	Mike Delmonico	(408) 282-0700	\$572,034,316	\$253,847,650	\$284,196,244	\$50,683,145	44,516	4.04%	14.35%
64029	SANTA CRUZ COMMUNITY	324 Front St.	Santa Cruz	95060	Beth Carr	(831) 425-7708	\$108,059,447	\$69,631,080	\$33,919,641	\$11,158,563	11,600	1.80%	22.06%
64439	SANTA CRUZ COUNTY EMPLOYEES	8030 Soquel Ave., Ste. 201	Santa Cruz	95062	Jerry Dumar	(831) 479-7600	\$17,325,558	\$17,325,558	\$8,613,201	\$1,882,335	2,508	2.62%	6.60%
12508	SANTA MARIA ASSOCIATED EMPLOYEES	314-1 W Cook St.	Santa Maria	93458	Tully Mattocks	(805) 925-6818	\$3,243,835	\$1,904,761	\$1,293,679	\$315,297	854	-2.19%	10.73%
7835	SEC	P.O. Box 8017	El Monte	91734	Dennis Huber	(626) 960-6888	\$618,525,014	\$27,729,962	\$254,306,675	\$62,986,156	48,955	1.93%	7.06%
3526	SCHOOLS	2200 West Artesia Blvd.	Rancho Dominguez	90220	Harry Montanez	(866) 459-2345	\$111,251,127	\$75,612,813	\$29,497,475	\$12,294,812	16,906	-0.52%	-3.53%
68398	SCHOOLS FINANCIAL	1485 Response Rd., Ste. 126	Sacramento	95815	Jim Jordan	(916) 569-2000	\$1,489,571,307	\$673,144,748	\$749,910,565	\$158,957,298	116,320	2.56%	5.73%
24212	SCHOOLSFIRST	P.O. Box 11547	Santa Ana	92711	Bill Cheney	(714) 258-4000	\$10,425,207,073	\$4,657,925,217	\$5,523,939,651	\$1,261,978,261	602,406	6.08%	10.79%
7258	SD MEDICAL	8889 Rio San Diego Dr., Ste 100	San Diego	92108	Paul Lewis	(619) 641-1100	\$75,025,637	\$28,651,186	\$43,583,057	\$13,406,201	5,686	3.59%	-17.42%
7817	SEA AIR	P.O. Box 2648	Seal Beach	90740	Michael Pardon	(888) 732-2471	\$145,157,315	\$26,614,640	\$110,875,749	\$37,442,541	7,603	-3.00%	-4.29%
12814	SEA WEST COAST GUARD	P.O. Box 4949	Oakland	94605	Tom Doherty	(510) 568-4100	\$331,883,828	\$105,100,072	\$121,637,587	\$64,546,049	13,377	-1.18%	31.27%
7617	SEQUOIA	P.O. Box 5413	Redwood City	94063	Rochelle Kirchner	(415) 366-7777	\$26,941,957	\$10,324,918	\$13,899,307	\$3,623,504	2,250	-5.92%	-3.57%

CH # 1-25000 = FEDERAL CU, ALL OTHERS ARE STATE CHARTERS

CH #	CREDIT UNION	ADDRESS	CITY	ZIP	CEO	TELEPHONE	TOTAL ASSETS	TOTAL LOANS	\$ TOTAL INVESTMENTS	TOTAL CAPITAL	# OF MEM	% SHR GRO	% LN GRO
9547	SEQUOIA HOSPITAL EMPLOYEES	770 Marshall St., Ste. 200	Redwood City	94063	Paul Lindsay	(650) 569-4260	\$13,706,568	\$6,166,043	\$7,395,055	\$1,984,768	1,460	3.17%	1.20%
4980	SESLOC	P.O. Box 5360	San Luis Obispo	93403	Geri LaChance	(805) 543-1816	\$63,879,001	\$322,264,994	\$288,950,410	\$57,217,251	36,863	3.36%	0.88%
60968	SF POLICE	P.O. Box 22219	San Francisco	94122	Eddie Young	(415) 564-3800	\$750,893,321	\$438,418,060	\$287,496,434	\$110,686,503	34,540	3.52%	18.90%
5484	SHELL WESTERN STATES	P.O. Box 456	Martinez	94553	Larry Wigley	(925) 228-4545	\$96,533,405	\$9,351,278	\$85,070,829	\$8,133,883	3,834	3.51%	-2.37%
68053	SIERRA CENTRAL	820 Plaza Way	Yuba City	95991	John Cassidy	(530) 671-3009	\$730,823,622	\$462,821,424	\$234,490,967	\$89,971,751	60,987	7.62%	16.37%
68025	SIERRA POINT	365 South Spruce Ave.	South San Francisco	94080	Jill Faenza	(650) 588-6140	\$27,854,080	\$15,656,208	\$9,338,189	\$2,492,437	2,560	1.00%	-3.20%
68491	SILVERADO	P.O. Box 330	Angwin	94508	Marilyn Van Dolson	(707) 965-2483	\$42,581,418	\$31,283,476	\$10,139,650	\$3,330,284	5,186	3.83%	6.27%
61682	SISKIYOU CENTRAL	P.O. Box 1125	Yreka	96097	Becky Ives	(530) 842-1694	\$60,429,644	\$18,637,141	\$39,189,694	\$5,651,400	6,925	7.35%	-7.49%
6248	SKYONE	14600 Aviation Blvd.	Hawthorne	90250	Eileen Rivera	(310) 491-7500	\$423,564,985	\$242,951,504	\$147,339,738	\$43,887,504	34,451	14.91%	23.35%
61779	SLO	1220 Osos St.	San Luis Obispo	93401	Suzanne Leedale	(805) 543-5839	\$34,894,100	\$3,294,977	\$30,694,686	\$5,550,364	2,009	3.97%	-4.35%
14934	SMW 104	P.O. Box 2278	San Leandro	94577	Rick Hanan	(510) 483-1300	\$83,606,643	\$24,010,615	\$58,470,358	\$6,652,760	8,369	-1.40%	0.67%
9254	SOCAL	P.O. Box 10081	Canoga Park	91309	Bernard Wronkowski	(818) 346-2901	\$704,290	\$55,262	\$662,238	\$140,434	143	1.88%	-31.77%
10790	SOLANO FIRST	P.O. Box 5040	Fairfield	94533	Michael Warrell	(707) 422-1342	\$123,063,464	\$58,814,873	\$56,571,252	\$12,130,690	9,817	6.78%	16.31%
14415	SONOMA	1126 Montgomery Dr.	Santa Rosa	95405	Renee Rayhill	(707) 527-6216	\$20,220,522	\$14,680,302	\$3,482,561	\$1,773,591	1,766	4.93%	15.44%
63373	SONOMA COUNTY GRANGE	304 Sutton Place	Santa Rosa	95407	Rick Oulfs	(707) 584-0384	\$37,756,475	\$21,936,493	\$14,751,965	\$5,638,949	2,518	2.95%	-0.91%
21919	SONY SAN DIEGO EMPLOYEES	16530 Via Esprillo	San Diego	92127	Sandra Crane	(858) 942-2775	\$6,912,689	\$4,998,748	\$1,705,048	\$693,211	859	-5.96%	-2.13%
95052	SOUTH BAY	2304 Artesia Blvd.	Redondo Beach	90278	Jennifer Oliver	(310) 374-3436	\$83,731,212	\$57,225,345	\$24,674,078	\$7,984,025	7,185	0.48%	7.90%
13124	SOUTH SAN FRANCISCO CITY EMP	P.O. Box 5641	South San Francisco	94083	Sandi Trembley	(650) 829-3812	\$3,601,322	\$991,896	\$2,595,263	\$574,569	497	-6.57%	-26.96%
1955	SOUTH WESTERN	P.O. Box 908	La Habra	90631	Laura Poore	(562) 694-8296	\$130,728,164	\$42,947,652	\$79,110,252	\$11,151,548	11,017	-2.94%	-6.11%
68415	SOUTHLAND	P.O. Box 7022	Downey	90241	Ferris Foster	(562) 862-6831	\$484,150,810	\$334,516,152	\$115,361,645	\$62,743,359	48,359	-1.31%	10.00%
2016	SOUTHLAND SAVINGS	5681 Beach Blvd.	Buena Park	90621	David Kantar	(714) 828-5030	\$7,338,213	\$3,538,213	\$4,161,631	\$605,709	961	-3.77%	0.02%
9004	SO-VAL TEL	4986 E Clinton Way	Fresno	93727	Darlene Clinton	(559) 456-1144	\$5,462,735	\$5,582,646	\$9,015,883	\$1,590,067	1,996	1.18%	-14.45%
11872	SRI	P.O. Box 2284	Menlo Park	94026	Steve Bowles	(650) 859-4661	\$77,116,061	\$35,967,160	\$39,142,568	\$5,295,751	3,902	-2.53%	-3.09%
13392	STANFORD	P.O. Box 10690	Palo Alto	94303	Joan Opp	(650) 725-1000	\$1,660,034,470	\$940,572,224	\$686,111,574	\$162,428,663	49,365	7.14%	12.04%
11194	STAR HARBOR	2021 East Del Amo Blvd.	Rancho Dominguez	90220	Lorena Flores	(310) 537-8271	\$14,237,229	\$3,917,201	\$9,534,698	\$2,671,167	3,046	0.31%	-12.81%
68465	STAR ONE	P.O. Box 3643	Sunnyvale	94088	Rick Heidebrant	(408) 543-5202	\$6,737,691,641	\$2,914,162,727	\$3,714,638,539	\$783,305,716	92,135	5.86%	3.74%
9296	SUN COMMUNITY	P.O. Box 4210	El Centro	92244	Dale Johnson	(760) 337-4200	\$304,171,499	\$180,716,218	\$85,601,036	\$35,518,627	34,989	1.68%	20.16%
4393	SUNKIST EMPLOYEES	14130 Riverside Dr.	Sherman Oaks	91423	Olivia Baurista	(818) 379-7503	\$5,862,788	\$1,048,436	\$4,753,266	\$1,062,374	872	-4.44%	-10.04%
11609	SUNNYVALE	333 W. Maude Ave., Ste. 114	Sunnyvale	94085	Candy Arnold	(408) 736-5993	\$16,565,467	\$3,264,479	\$12,881,831	\$1,865,138	1,366	-11.03%	-11.54%
5359	SUN-PACIFIC	P.O. Box 4043	Richmond	94804	James Culang	(510) 970-1181	\$20,983,882	\$9,603,042	\$10,806,238	\$3,854,301	2,080	3.72%	-1.12%
21263	TAYLOR MEMORIAL UNITED METHODIST	1188 12th St.	Oakland	94607	Patricia Schenck	(510) 465-1734	\$27,592	\$0	\$27,243	\$23,249	107	-95.86%	-100.00%
8230	TECHNICOLOR	434 W Alameda Ave.	Burbank	91506	Dan Taay	(818) 973-4900	\$41,605,411	\$30,343,829	\$9,403,729	\$4,335,898	4,469	4.19%	57.18%
68383	TECHNOLOGY	P.O. Box 1409	San Jose	95109	Barbara Kamm	(408) 451-9111	\$1,770,733,669	\$964,015,551	\$772,990,417	\$203,781,340	71,015	1.93%	5.57%
61650	THE GOLDEN 1	8945 Cal Center Dr.	Sacramento	95826	Donna Bland	(916) 732-2900	\$8,507,544,036	\$4,154,882,950	\$3,805,899,010	\$1,111,572,025	675,245	3.48%	15.29%
12543	TORRANCE COMMUNITY	P.O. Box 4327	Torrance	90510	Steve Stoppel	(310) 618-9111	\$114,155,902	\$38,787,446	\$71,957,774	\$9,725,382	7,448	2.60%	3.82%
68429	TRAVIS	1 Travis Way	Vacaville	95687	Barry Nelson	(707) 449-4000	\$2,241,598,362	\$1,181,036,692	\$924,683,065	\$271,790,369	162,714	4.46%	17.32%
5718	TUCUMAS	P.O. Box 5011	Visalia	93278	Linda Reese	(559) 737-5900	\$211,692,919	\$116,884,411	\$86,346,501	\$15,996,067	32,247	0.46%	0.07%
3218	TULARE COUNTY	300 North K St.	Tulare	93274	Philip Clarey	(559) 686-1791	\$81,663,991	\$51,492,432	\$26,573,235	\$6,354,693	10,638	0.92%	-4.76%
21532	U.P.S. EMPLOYEES	3110-A Inland Empire Blvd.	Ontario	91764	Roberta Rivera	(562) 907-1965	\$30,502,296	\$10,854,508	\$17,605,884	\$2,965,375	5,782	-1.08%	8.35%
5960	U.S.B. EMPLOYEES	300 Falcon St.	Wilmington	90744	Sheila Richardson	(310) 830-0161	\$2,359,924	\$385,922	\$1,966,712	\$645,814	335	-6.19%	8.25%
3945	UME	P.O. Box 7767	Burbank	91510	Robert Einstein	(818) 238-2900	\$160,327,856	\$58,908,702	\$89,602,899	\$14,352,986	13,128	8.33%	24.28%
64482	UNCLE	2100 Las Positas Ct.	Livermore	94551	Harold Roundtree	(925) 447-5001	\$289,003,242	\$166,785,951	\$102,487,992	\$31,864,278	23,347	5.36%	43.33%
898	UNION OIL SANTA FE SPRINGS EMP	411 W Lambert Rd., 400	Brea	92821	Irene Soles	(714) 255-8512	\$5,413,052	\$372,113	\$5,006,459	\$814,221	367	0.06%	11.33%
327	UNION PACIFIC CALIFORNIA EMP	10900 Los Alamitos Blvd.	Los Alamitos	90720	Nancy Samarin	(562) 430-5552	\$9,174,680	\$5,466,134	\$3,397,229	\$876,513	2,137	-2.20%	-2.38%
24131	UNION YES	1918 West Chapman Ave.	Orange	92686	Bill Byerly	(714) 704-2800	\$48,820,409	\$25,727,503	\$20,938,533	\$2,594,331	20,107	-2.11%	-15.50%
20111	UNITED AMERICA WEST	14015 Van Nuys Blvd., Unit C	Arleta	91331	Linda Melendez	(818) 891-6671	\$4,260,524	\$1,719,836	\$2,440,531	\$489,198	553	-1.84%	2.14%
65155	UNITED ASSOCIATION	935 Detroit Ave., Rm. 259	Concord	94518	Lynn DeBene	(925) 686-1044	\$5,986,801	\$1,425,662	\$4,481,802	\$876,934	1,278	-0.69%	-8.22%
12029	UNITED CATHOLICS	P.O. Box 210	West Covina	91793	Lucy Sloan	(626) 974-4447	\$29,374,138	\$18,403,067	\$10,325,443	\$2,043,198	3,625	0.03%	5.82%
64382	UNITED FINANCIAL	P.O. Box 3277	Whittier	90605	Nancy Tinkler	(562) 944-4842	\$37,118,522	\$19,868,692	\$16,774,821	\$6,412,642	2,596	-1.42%	-3.02%
65323	UNITED HEALTH	P.O. Box 1307	Burlingame	94011	Linda White	(650) 231-1300	\$51,143,659	\$25,846,394	\$21,556,960	\$4,471,078	4,336	-2.92%	-0.85%

CH # 1-25000 = FEDERAL CU, ALL OTHERS ARE STATE CHARTERS

CH #	CREDIT UNION	ADDRESS	CITY	ZIP	CEO	TELEPHONE	\$ TOTAL ASSETS	\$ TOTAL LOANS	\$ TOTAL INVESTMENTS	\$ TOTAL CAPITAL	# OF MEM	% SHR GRO	% LN GRO
60408	UNITED LOCAL	3650 E Ashlan Ave.	Fresno	93726	Jill Bechard	(559) 227-8329	\$109,768,487	\$76,171,369	\$29,992,302	\$19,752,523	11,746	1.24%	-4.86%
5816	UNITED METHODIST	9040 Benson Ave.	Montclair	91763	Ramon Noperi	(909) 946-4096	\$85,242,472	\$33,964,578	\$48,512,076	\$6,598,723	6,306	-1.27%	1.96%
64893	UNIVERSAL CITY STUDIOS	90 Universal City Plaza, Bldg. 1320	Universal City	91608	Thomas Ott	(818) 777-1295	\$70,001,881	\$45,504,478	\$9,236,636	\$5,781,723	5,913	4.97%	1.02%
64171	UNIVERSITY	1500 S Sepulveda Blvd.	Los Angeles	90025	Paul Yang	(310) 477-6628	\$480,004,714	\$229,035,467	\$231,757,674	\$39,689,663	33,100	0.85%	1.42%
4962	US ENGINEERS LA	915 Wilshire Blvd., Ste. 920	Los Angeles	90017	Victor Gladysz	(213) 615-1680	\$7,058,615	\$2,096,708	\$4,849,709	\$429,653	827	-13.42%	-3.39%
68459	USC	P.O. Box 512718	Los Angeles	90051	Gary Perez	(213) 821-7100	\$391,784,616	\$254,212,843	\$109,794,151	\$33,761,025	57,914	5.42%	6.60%
60801	USE	10120 Pacific Heights Blvd.	San Diego	92121	Jim Harris	(858) 795-6100	\$775,609,226	\$476,364,695	\$237,018,790	\$82,467,187	43,459	2.20%	5.13%
61085	UTILITY DISTRICT	375 11th St., Ste. 203	Oakland	94607	Hassan Elmi	(510) 287-0465	\$28,963,232	\$8,179,217	\$20,088,139	\$2,369,628	2,338	6.97%	12.73%
5530	VA DESERT PACIFIC	5901 E 7th St., Bldg. 4	Long Beach	90822	Cindy Glessner	(562) 498-1250	\$59,699,617	\$36,601,830	\$21,468,376	\$9,196,598	4,749	4.67%	38.03%
68402	VALLEY FIRST	P.O. Box 1411	Modesto	95353	Hank Barrett	(209) 549-8500	\$521,252,581	\$241,809,067	\$234,471,623	\$53,451,861	62,793	5.36%	4.77%
64122	VALLEY OAK	P.O. Box 279	Three Rivers	93271	Alan Cortum	(559) 561-4471	\$46,797,034	\$32,612,811	\$10,551,261	\$5,606,854	6,726	2.25%	3.56%
68458	VENTURA COUNTY	6026 Telephone Rd.	Ventura	93003	Joseph Schroeder	(805) 477-4000	\$675,616,570	\$375,671,978	\$253,096,744	\$62,379,210	64,947	2.04%	37.65%
17164	VICTOR VALLEY	15445 8th St.	Victorville	92395	Mary Kassel	(760) 245-7170	\$8,780,809	\$2,656,172	\$5,748,052	\$777,841	964	1.90%	-13.80%
63137	VISION ONE	P.O. Box 277637	Sacramento	95827	Bob Schultz	(916) 363-4293	\$58,693,431	\$52,135,219	\$6,389,473	\$9,069,019	2,094	3.84%	4.78%
68390	VISTERRA	P.O. Box 9500	Moreno Valley	92552	Robert Cameron	(951) 656-4411	\$336,920,851	\$241,010,193	\$73,447,303	\$33,980,777	33,584	1.33%	16.40%
9230	VONS EMPLOYEES	4455 Arden Dr.	El Monte	91731	Steve Weakley	(626) 444-1972	\$425,049,552	\$211,367,873	\$205,666,587	\$92,164,804	40,737	3.80%	15.32%
68493	WATER AND POWER COMMUNITY	1053 W Sunset Blvd.	Los Angeles	90012	Carl Stewart	(213) 580-1600	\$517,804,811	\$203,161,685	\$291,374,610	\$47,865,859	32,534	3.60%	9.37%
14832	WATSONVILLE HOSPITAL	75 Nielson St.	Watsonville	95076	Don Seemann	(831) 724-8098	\$11,988,975	\$4,628,755	\$7,077,936	\$1,470,779	1,351	1.68%	1.60%
66703	WESCOM	123 S Marengo Ave.	Pasadena	91101	Darren Williams	(626) 535-1000	\$2,767,361,030	\$1,354,506,474	\$1,286,786,605	\$235,404,062	192,533	5.32%	7.61%
15732	WESTERN	P.O. Box 10018	Manhattan Beach	90267	John Bommarito	(310) 536-5000	\$1,973,855,240	\$1,198,921,126	\$689,694,513	\$189,605,441	168,218	1.67%	12.06%
8774	WESTERN HEALTHCARE	5442 Ygnacio Valley Rd., Ste. 90	Concord	94521	Diana Michaels	(925) 524-5000	\$35,179,662	\$20,292,754	\$13,757,513	\$3,299,743	3,876	-5.13%	10.71%
9255	WESTERN STATES REGIONAL	920 South Alvarado St.	Los Angeles	90006	Enriqueta Laird	(213) 385-0271	\$693,094	\$268,802	\$420,890	\$241,636	374	-2.21%	8.84%
24496	WESTERN VALLEY	P.O. Box 13733	Sacramento	95853	Jacqueline Taylor	(916) 786-2451	\$10,493,524	\$5,706,572	\$4,313,341	\$596,089	1,715	2.32%	-6.65%
12413	WESTSIDE EMPLOYEES	2020 Santa Monica Blvd. 300 D	Santa Monica	90404	Debra Templein	(310) 315-0320	\$12,120,091	\$4,478,602	\$7,410,724	\$855,512	1,743	5.10%	-12.80%
20068	XCEED FINANCIAL	888 N Nash St.	El Segundo	90245	Teresa Freeborn	(310) 607-2076	\$898,434,799	\$796,355,195	\$35,828,155	\$82,174,748	64,603	10.46%	17.71%
9293	YOLO	P.O. Box 657	Woodland	95776	Jenee Rawlings	(530) 668-2700	\$215,589,383	\$134,392,745	\$72,590,465	\$23,546,727	16,205	3.29%	4.36%
19640	ZION HILL BAPTIST CHURCH	7860 10th Ave.	Los Angeles	90043	Janyce Reed	(323) 753-9262	\$206,951	\$42,271	\$163,241	\$82,851	149	-12.90%	-9.52%

CH # 1-25000 = FEDERAL CU, ALL OTHERS ARE STATE CHARTERS

TOP 50 STATE TABLE

State Credit Union Totals as of June 30

	2010	2011	2012	2013	2014	2014 Growth	5-Year Compound Growth
Number of Credit Unions	104	100	97	94	91	-3.19%	-2.64%
Number of Members	1,451,051	1,430,925	1,464,899	1,518,200	1,573,680	3.65%	1.64%
Total Assets (\$000)	14,880,041	15,112,948	16,504,886	17,360,090	18,329,664	5.59%	4.26%
Total Shares (\$000)	12,879,321	13,045,993	14,196,200	14,899,641	15,644,793	5.00%	3.97%
Total Loans (\$000)	9,626,175	9,171,866	9,454,573	10,080,129	11,379,194	12.89%	3.40%
Total Capital (\$000)	1,681,818	1,792,736	1,910,376	2,021,055	2,188,515	8.29%	5.41%

COLORADO	Total Assets (\$000) 6/30/14	% of Total State Assets	Financial Ratios				Productivity Ratios				Member Service Ratios			
			Net Worth/Assets	Loans/Shares	Return on Average Assets	Delinquency Ratio	Operating Exp./Average Assets	Members/Employee	Efficiency Ratio	\$ Avg. Loan Balance	\$ Avg. Share Balance	# Auto Loans/ Members	# Share Drafts/ Members	# Credit Cards/ Members
1 ENT	\$4,008,149	21.87%	12.24%	74.82%	1.11%	0.39%	1.95%	400	62.59%	\$20,637	\$13,327	17.71%	71.60%	0.00%
2 BELCO	\$2,486,475	13.57%	11.70%	93.65%	1.17%	1.03%	3.33%	696	67.53%	\$11,212	\$9,123	25.80%	50.51%	17.80%
3 ELEVATIONS	\$1,389,336	7.58%	9.32%	63.92%	0.74%	0.30%	3.92%	309	83.52%	\$14,925	\$11,730	9.29%	76.62%	28.00%
4 PUBLIC SERVICE EMPLOYEES	\$1,375,582	7.50%	10.53%	67.26%	1.02%	0.53%	3.71%	425	73.52%	\$7,817	\$7,821	29.76%	62.64%	3.82%
5 WESTERRA	\$1,270,491	6.93%	12.08%	79.22%	0.69%	0.50%	2.71%	381	83.44%	\$16,660	\$11,984	20.09%	62.55%	19.51%
6 CREDIT UNION OF COLORADO	\$1,145,011	6.25%	11.29%	60.73%	0.37%	0.32%	3.40%	387	89.54%	\$9,889	\$9,888	17.54%	55.09%	24.31%
7 CREDIT UNION OF DENVER	\$586,937	3.20%	11.01%	65.13%	0.91%	0.61%	2.61%	481	66.72%	\$9,819	\$9,218	22.29%	51.33%	16.26%
8 AIR ACADEMY	\$473,915	2.59%	8.23%	89.56%	0.59%	0.65%	3.11%	365	83.17%	\$19,419	\$9,346	35.18%	48.62%	0.00%
9 PREMIER MEMBERS	\$473,641	2.58%	11.04%	93.44%	1.10%	0.87%	3.30%	327	60.33%	\$13,997	\$10,198	20.90%	66.87%	28.20%
10 BOULDER VALLEY	\$323,886	1.77%	8.61%	46.51%	0.26%	0.20%	2.76%	288	91.22%	\$9,693	\$12,967	14.72%	68.27%	26.26%
11 SOOPER	\$291,134	1.59%	12.33%	62.02%	0.30%	0.30%	4.09%	367	94.93%	\$10,486	\$7,634	17.94%	46.56%	10.84%
12 PARTNER COLORADO	\$280,072	1.53%	11.73%	97.44%	0.50%	1.72%	4.01%	351	72.07%	\$13,235	\$7,343	30.03%	49.89%	7.12%
13 DENVER COMMUNITY	\$263,541	1.44%	13.92%	57.87%	0.81%	0.50%	3.68%	373	81.96%	\$12,169	\$8,875	15.18%	59.91%	14.41%
14 RED ROCKS	\$235,758	1.29%	9.26%	73.69%	0.57%	0.22%	2.98%	439	80.94%	\$12,749	\$12,448	25.93%	59.68%	7.94%
15 COORS	\$179,161	0.98%	11.74%	75.14%	0.97%	0.67%	3.95%	287	74.62%	\$12,484	\$10,012	23.08%	68.56%	20.64%
16 ROCKY MTN LAW ENFORCEMENT	\$173,266	0.95%	16.62%	70.55%	1.89%	0.27%	3.22%	308	68.15%	\$8,530	\$12,073	18.38%	65.80%	33.59%
17 FITZSIMONS	\$166,186	0.91%	12.02%	59.81%	0.30%	0.28%	3.53%	413	92.13%	\$18,830	\$7,746	11.80%	39.97%	0.00%
18 MINNEQUA WORKS	\$164,550	0.90%	10.82%	46.93%	0.56%	2.49%	2.44%	411	68.94%	\$9,243	\$7,915	18.57%	39.12%	9.67%
19 AVENTA	\$156,663	0.85%	9.49%	88.54%	0.91%	0.60%	4.84%	320	84.80%	\$13,212	\$6,965	28.18%	43.60%	4.23%
20 COMMUNITY FINANCIAL	\$151,705	0.83%	13.18%	91.29%	1.30%	0.40%	3.25%	340	75.13%	\$14,931	\$10,926	21.81%	63.48%	10.79%
21 DENVER FIRE DEPARTMENT	\$133,092	0.73%	11.04%	28.37%	0.29%	0.04%	1.84%	645	91.79%	\$14,294	\$20,321	8.72%	55.35%	21.82%
22 STERLING	\$127,334	0.69%	14.15%	36.38%	0.70%	0.13%	1.93%	357	73.75%	\$15,135	\$12,266	14.72%	56.86%	5.38%
23 COLORADO	\$122,097	0.67%	9.62%	86.01%	0.39%	0.06%	4.83%	256	92.47%	\$15,354	\$10,603	18.10%	50.96%	11.87%
24 SUNWEST EDUCATIONAL	\$108,507	0.59%	8.99%	60.59%	0.32%	0.51%	3.39%	332	84.56%	\$7,413	\$8,950	21.26%	46.11%	23.57%
25 SPACE AGE	\$107,708	0.59%	8.43%	80.54%	0.21%	0.17%	4.40%	428	93.84%	\$8,301	\$6,702	38.58%	34.05%	14.97%
26 WESTERN ROCKIES	\$106,116	0.58%	9.65%	47.79%	-0.20%	0.20%	4.38%	365	99.48%	\$5,619	\$6,573	12.95%	56.29%	32.44%
27 ARAPAHOE	\$105,331	0.57%	9.20%	82.09%	0.42%	0.10%	4.01%	279	87.23%	\$14,978	\$9,624	18.87%	43.84%	13.40%
28 AURORA SCHOOLS	\$97,942	0.53%	10.24%	60.38%	0.41%	1.00%	2.75%	356	86.09%	\$19,230	\$12,316	13.76%	47.32%	10.13%
29 CREDIT UNION OF THE ROCKIES	\$90,165	0.49%	9.70%	58.30%	0.39%	0.25%	4.16%	318	86.20%	\$8,623	\$7,971	17.96%	64.23%	10.96%
30 POWER	\$83,471	0.46%	10.75%	59.44%	0.34%	0.57%	3.71%	348	78.68%	\$6,817	\$6,353	18.49%	37.53%	17.08%
31 AURORA	\$79,965	0.44%	12.87%	57.71%	1.17%	1.98%	2.91%	437	70.09%	\$10,225	\$8,996	17.22%	51.07%	15.76%
32 NORTHWEST UNITED	\$79,888	0.44%	8.57%	51.07%	0.40%	0.19%	2.75%	273	86.06%	\$8,671	\$13,223	15.48%	54.52%	33.33%
33 NUVISTA	\$78,578	0.43%	7.79%	71.64%	0.09%	0.61%	3.71%	277	86.55%	\$14,158	\$10,411	21.50%	55.41%	17.90%
34 COLORADO	\$77,784	0.42%	12.61%	41.22%	0.69%	0.92%	3.37%	235	82.89%	\$8,290	\$8,441	24.04%	63.97%	8.04%
35 PIKES PEAK	\$74,463	0.41%	9.01%	75.22%	0.42%	0.87%	2.59%	447	78.55%	\$15,797	\$7,746	30.50%	41.07%	0.00%
36 HORIZONS NORTH	\$72,821	0.40%	8.39%	64.69%	0.02%	0.03%	4.54%	440	94.86%	\$11,190	\$8,399	19.94%	54.49%	0.00%
37 FOOTHILLS	\$68,143	0.37%	9.97%	85.55%	0.85%	0.34%	3.23%	479	79.62%	\$14,277	\$8,802	17.48%	49.98%	13.09%
38 BOULDER MUNICIPAL EMPLOYEES	\$64,827	0.35%	7.65%	58.19%	0.48%	0.46%	3.81%	369	89.09%	\$10,496	\$8,734	10.90%	73.49%	6.68%
39 WELD SCHOOLS	\$60,264	0.33%	8.30%	44.43%	0.39%	0.08%	3.07%	299	88.74%	\$9,142	\$9,204	16.88%	61.03%	6.08%
40 WHITE CROWN	\$59,751	0.33%	8.86%	55.83%	0.10%	0.00%	3.53%	605	99.60%	\$14,519	\$8,531	12.35%	47.25%	0.36%
41 METRUM COMMUNITY	\$58,407	0.32%	12.35%	65.89%	0.91%	0.22%	2.84%	309	74.10%	\$13,292	\$10,576	23.67%	43.18%	15.01%
42 GRAND JUNCTION	\$55,451	0.30%	16.33%	66.27%	1.31%	0.23%	2.43%	352	60.76%	\$8,505	\$10,130	39.51%	53.33%	10.02%
43 COLUMBINE	\$51,242	0.28%	9.31%	58.34%	0.31%	0.47%	3.32%	292	90.66%	\$9,376	\$10,996	14.57%	37.54%	21.90%
44 RIO GRANDE	\$45,106	0.25%	18.75%	50.28%	0.66%	0.17%	2.70%	380	79.76%	\$10,958	\$8,027	20.04%	45.59%	5.90%
45 COLLEGE CREDIT UNION OF GREELEY	\$44,562	0.24%	12.81%	74.00%	-0.05%	0.03%	3.22%	333	101.67%	\$15,452	\$10,594	15.23%	32.70%	4.35%
46 DELTA COUNTY	\$42,719	0.23%	9.59%	44.27%	0.64%	0.21%	2.77%	344	81.28%	\$13,513	\$8,626	7.61%	47.86%	5.50%
47 SOUTHWEST COLORADO	\$40,949	0.22%	11.17%	30.95%	0.57%	0.00%	1.85%	499	76.50%	\$14,135	\$10,301	13.39%	57.24%	0.00%
48 PEOPLES	\$40,158	0.22%	15.49%	87.25%	1.29%	1.57%	2.32%	235	67.83%	\$28,335	\$13,712	11.75%	44.69%	0.00%
49 COMMUNITY CHOICE	\$38,645	0.21%	12.63%	56.09%	1.25%	1.65%	3.95%	450	75.06%	\$8,200	\$7,045	18.59%	49.46%	13.59%
50 WESTMINSTER	\$32,564	0.18%	10.00%	65.14%	0.39%	0.28%	3.73%	448	90.22%	\$12,950	\$7,676	21.50%	44.83%	0.00%

CH #	CREDIT UNION	ADDRESS	CITY	ZIP	CEO	TELEPHONE	\$ TOTAL ASSETS	\$ TOTAL LOANS	\$ TOTAL INVESTMENTS	\$ TOTAL CAPITAL	# OF MEM	% SHR GRO	% LN GRO
10600	AIR ACADEMY	P.O. Box 62910	Colorado Springs	80962	Glenn Strehle	(719) 593-8600	\$473,914,503	\$386,433,063	\$48,687,964	\$40,879,127	46,166	4.43%	9.22%
10253	AKRON	Box 456	Akron	80720	Clu Arnold	(970) 345-2623	\$776,059	\$416,090	\$354,997	\$74,050	316	-2.49%	-18.67%
64110	ARAPAHOE	P.O. Box 2210	Centennial	80161	Claudia Milan	(303) 740-7063	\$105,331,317	\$78,172,004	\$21,480,626	\$10,037,505	9,895	9.21%	16.19%
1479	ARKANSAS VALLEY	509 Vigil Ave.	Las Animas	81054	Heather Gallegos	(719) 456-5675	\$11,431,238	\$5,088,162	\$5,553,145	\$1,214,623	3,002	1.77%	2.74%
63418	ASHOKA	3405 Penrose Place Ste. 102	Boulder	80301	Allya Canepa	(303) 444-9003	\$2,422,643	\$1,989,899	\$605,343	\$189,372	306	1.31%	-4.16%
18574	AURORA	6 Abilene St.	Aurora	80011	Jeff Holler	(303) 755-2572	\$79,965,181	\$39,695,318	\$37,554,125	\$11,177,474	7,646	-2.25%	-2.17%
14369	AURORA SCHOOLS	751 Chambers Rd.	Aurora	80011	Brad Johnson	(303) 360-0987	\$97,941,694	\$52,901,163	\$40,661,163	\$10,400,178	7,114	1.51%	-3.82%
62755	AVENTA	2735 Dublin Blvd.	Colorado Springs	80918	Gregory Mills	(719) 482-7600	\$156,663,406	\$123,160,036	\$23,278,797	\$16,029,266	19,972	2.01%	-0.11%
66037	B.C.S. COMMUNITY	3835 Newland St.	Wheat Ridge	80033	Mark Hatchel	(303) 425-6627	\$24,088,445	\$15,471,254	\$6,892,082	\$4,708,619	3,430	-10.26%	-7.67%
68437	BELLO	7600 E Orchard Rd.	Greenwood Village	80111	Douglas Ferraro	(303) 689-7800	\$2,486,475,431	\$2,005,034,136	\$417,859,713	\$330,578,583	234,691	7.62%	11.64%
17484	BIG THOMPSON	746 N Cleveland Ave.	Loveland	80537	Anne Hrdlicka	(970) 669-4747	\$14,432,605	\$4,561,577	\$8,652,827	\$1,025,750	1,811	4.79%	-9.31%
19845	BLUE SPRUCE	10810 W Collins Ave.	Lakewood	80215	Susan Dietrich	(303) 231-4320	\$5,384,298	\$2,049,996	\$3,064,503	\$476,144	1,177	-1.51%	-18.66%
16710	BOULDER MUNICIPAL EMPLOYEES	2800 Arapahoe Ave.	Boulder	80303	Ann Bahiak	(303) 441-7800	\$64,827,413	\$34,701,239	\$26,047,570	\$5,251,474	6,828	4.88%	3.13%
62574	BOULDER VALLEY	5505 Arapahoe Ave.	Boulder	80303	Rick Allen	(303) 442-8850	\$323,885,749	\$137,360,432	\$171,427,712	\$27,184,337	22,773	8.40%	22.53%
65775	COLLEGE CREDIT UNION OF GREELY	2901 S 27th Ave.	Greely	80631	Walter Marx	(970) 351-2434	\$44,561,587	\$28,678,741	\$13,473,263	\$5,895,247	3,658	3.17%	11.46%
68443	COLORADO	P.O. Box 270010	Littleton	80127	Mike Williams	(303) 978-2274	\$122,097,095	\$94,409,188	\$19,384,287	\$12,170,953	10,352	6.28%	24.47%
8725	COLORADO	516 28 Rd.	Grand Junction	81501	Sheila Walling	(970) 243-7280	\$77,783,776	\$27,739,726	\$44,363,441	\$10,082,523	7,973	4.43%	4.96%
11548	COLUMBINE	2305 E Arapahoe Rd., Ste. 234	Centennial	80122	John Faries	(720) 283-2346	\$51,242,331	\$27,124,894	\$21,947,716	\$4,929,420	4,228	1.69%	13.95%
66012	COMMUNITY CHOICE	6921 E 72nd Ave.	Commerce City	80022	Rainy Thoen	(303) 287-8025	\$38,645,002	\$18,663,637	\$17,678,347	\$5,284,104	4,723	-1.74%	-2.96%
68520	COMMUNITY FINANCIAL	P.O. Box 1387	Broomfield	80170	Greg Hill	(734) 453-1200	\$151,705,218	\$118,836,515	\$20,773,243	\$20,883,108	11,914	7.28%	15.73%
17250	CO-NE	113 Cedar St.	Julesburg	80737	Deanna Miller	(970) 474-2617	\$3,747,016	\$2,523,601	\$1,069,543	\$524,357	1,474	9.44%	9.61%
64953	COORS	816 Washington Ave.	Golden	80401	Tracie Wilcox	(303) 279-6414	\$179,160,858	\$118,781,487	\$53,669,077	\$20,719,993	10,788	8.87%	11.98%
24854	CREDIT UNION OF COLORADO	1390 Logan St.	Denver	80203	Terry Leis	(303) 832-4816	\$1,145,010,676	\$606,135,639	\$493,045,048	\$135,653,726	100,942	6.10%	5.76%
64342	CREDIT UNION OF DENVER	9305 W Alameda Ave.	Lakewood	80226	Keth Cowling	(303) 234-1700	\$386,936,645	\$337,165,165	\$238,416,690	\$69,363,029	56,261	2.94%	20.16%
67226	CREDIT UNION OF THE ROCKIES	P.O. Box 926	Golden	80402	Kurtis Schmidt	(303) 273-5200	\$90,164,895	\$47,253,738	\$35,059,363	\$9,299,196	10,169	-0.30%	-7.69%
63498	D C	4490 Garfield St.	Denver	80216	Lisa Heinz	(303) 321-4414	\$6,823,527	\$3,240,932	\$3,478,090	\$1,525,909	1,232	-6.04%	-6.03%
24381	DELTA COUNTY	1340 Hwy. 92	Delta	81416	Michelle Fish	(970) 874-7674	\$42,718,523	\$17,066,290	\$4,160,518	\$4,160,518	4,469	5.30%	7.92%
68616	DENVER COMMUNITY	1075 Ikoma St.	Denver	80204	Carla Hedrick	(303) 626-0703	\$263,540,986	\$130,254,511	\$104,277,165	\$37,711,028	25,361	4.14%	2.84%
2881	DENVER FIRE DEPARTMENT	2201 Federal Blvd.	Denver	80211	Mark Lau	(303) 228-5300	\$133,091,504	\$33,446,839	\$96,837,870	\$14,681,511	5,801	4.69%	26.85%
1660	EATON EMPLOYEES	4800 York St.	Denver	80216	Fran Sumiga	(303) 296-4800	\$439,875	\$156,148	\$282,257	\$85,821	123	3.62%	9.04%
8701	ELECTRIC	5080 W 60th Ave.	Arvada	80003	Thomas Theune	(303) 428-5080	\$31,353,565	\$17,431,213	\$12,049,896	\$2,636,897	4,290	0.17%	6.30%
68565	ELEVATIONS	P.O. Box 9004	Boulder	80301	Gerry Agnes	(303) 443-4672	\$1,389,335,505	\$782,705,229	\$494,420,714	\$138,835,655	104,397	5.87%	24.61%
11570	ENT	7250 Campus Dr.	Colorado Springs	80920	Randy Bernstein	(719) 574-1100	\$4,008,149,088	\$2,371,501,203	\$1,517,426,047	\$490,170,041	237,841	4.75%	15.75%
4363	F C I	P.O. Box 620092	Littleton	80162	Ann Kraus	(303) 763-2555	\$5,227,767	\$1,974,492	\$3,216,026	\$1,369,060	934	-21.87%	-20.13%
64852	FELLOWSHIP	803 E Olive St., P.O. Box 876	Lamar	81052	Steve Pearson	(719) 336-5511	\$11,340,494	\$8,425,834	\$2,742,085	\$1,769,088	2,367	-3.76%	-8.96%
10572	FITZSIMONS	2201 N Fitzsimons Pkwy.	Aurora	80045	Sandy Neves	(303) 340-3343	\$166,185,860	\$86,015,709	\$65,082,839	\$21,946,406	18,565	2.26%	10.03%
67181	FOOTHILLS	7990 W Alameda Ave.	Lakewood	80226	Scott McNeil	(720) 962-8200	\$68,143,071	\$52,295,472	\$12,716,963	\$7,134,284	6,945	12.54%	19.31%
10180	FORT MORGAN SCHOOLS	P.O. Box 547	Fort Morgan	80701	Phil Stadler	(970) 867-4028	\$4,486,007	\$2,332,550	\$2,141,639	\$745,439	600	-5.86%	2.38%
11718	GRAND JUNCTION	910 Main St.	Grand Jct	81501	Judy Stratton	(970) 243-1370	\$55,450,805	\$30,736,751	\$23,928,047	\$9,712,671	4,579	-3.32%	-3.99%
65471	GUADALUPE PARISH	P.O. Box 97	Antonio	81120	Gloria Chavez	(719) 376-5413	\$20,609,694	\$12,897,950	\$6,921,976	\$6,838,772	2,943	4.48%	9.74%
12056	HARRISON DISTRICT 2	1060 Harrison Rd.	Colorado Spring	80905	Meilinda Richards	(719) 527-1358	\$11,897,387	\$4,915,141	\$6,724,671	\$1,844,494	1,661	-0.80%	-1.43%
2794	HAXTUN COMMUNITY	P.O. Box 41	Haxtun	80731	Kristin Hadeen	(970) 774-7396	\$4,648,049	\$3,172,439	\$1,404,963	\$582,839	570	60.71%	32.70%
2818	HOLYOKE COMMUNITY	101 West Denver St.	Holyoke	67337	Mendi Lutze	(970) 854-3109	\$24,842,687	\$4,893,609	\$2,811,424	\$2,811,424	2,906	-3.54%	-2.84%
68274	HORIZONS NORTH	11455 Pearl St.	Northglenn	42431	Bradley Harvey	(303) 451-1146	\$72,821,067	\$43,047,986	\$24,108,739	\$6,486,838	7,923	2.25%	4.21%
12884	JEFFCO	2433 Ford St.	Golden	80401	Janis Vondra	(303) 278-4907	\$18,445,286	\$9,101,189	\$8,425,111	\$2,824,952	1,638	8.32%	0.70%
3837	JUNCTION BELL	504 Court Rd.	Grand Junction	81501	Lanette Williams	(970) 242-3100	\$9,168,986	\$8,815,971	\$9,324,266	\$2,276,490	1,698	4.35%	0.83%
10246	LAMAR CIVIC	311 S 5th	Lamar	81052	Cheryl Tague	(719) 336-4387	\$5,286,842	\$2,774,482	\$2,162,212	\$505,576	1,105	-6.71%	-4.82%
65111	LEGAL CMNTY CU OF COLORADO	5915 Middlefield Rd., Ste. 100	Littleton	80123	Sherry Espinoza	(303) 860-1117	\$4,008,392	\$3,021,942	\$895,225	\$387,658	749	1.60%	1.00%
13021	MAPLETON PUBLIC SCHOOLS	591 E 80th Ave.	Denver	80229	Betty Valiant	(303) 288-2066	\$2,127,681	\$521,896	\$1,597,662	\$342,721	424	9.54%	1.54%
62422	METRIUM COMMUNITY	6980 South Holly Cr.	Centennial	80112	Steve Kelly	(303) 770-4468	\$58,406,576	\$33,323,115	\$22,516,505	\$7,412,225	4,782	5.16%	3.26%

CH # 1-25000 = FEDERAL CU, ALL OTHERS ARE STATE CHARTERS

CH #	CREDIT UNION	ADDRESS	CITY	ZIP	CEO	TELEPHONE	\$ TOTAL ASSETS	\$ TOTAL LOANS	\$ TOTAL INVESTMENTS	\$ TOTAL CAPITAL	# OF MEM	% SHR GRO	% LN GRO
68240	MINNEQUA WORKS	1549 E Abriendo Ave.	Pueblo	81004	Jim Barber	(719) 564-8793	\$164,550,223	\$68,694,121	\$84,127,992	\$19,757,792	18,495	-0.77%	-7.39%
15230	MOFFATT COUNTY SCHOOLS	585 Tucker St.	Craig	81625	Tylawn Smercina	(970) 824-7005	\$4,731,028	\$2,446,422	\$2,171,270	\$507,802	997	-6.95%	-4.76%
63704	MOUNTAIN RIVER	205 E 3rd St.	Salida	81201	Kenneth Scherer	(719) 539-2968	\$22,487,796	\$11,009,065	\$10,012,480	\$2,091,384	3,440	-3.32%	-1.62%
9810	NORTHWEST UNITED	6320 Oldie Wadsworth Blvd.	Arvada	80003	Justin Dickson	(303) 424-5037	\$79,887,923	\$36,894,112	\$40,954,400	\$6,944,459	5,464	5.87%	11.31%
16476	NUVISTA	P.O. Box 1085	Montrose	81402	Dan Sheeting	(970) 249-8813	\$78,578,493	\$51,620,138	\$21,010,746	\$6,726,293	6,921	-2.38%	-3.62%
12608	OLATHIE	P.O. Box 550	Olathie	81425	Sherie Cooper	(970) 323-6785	\$496,283	\$195,656	\$300,257	\$59,933	258	9.56%	-29.72%
64340	ONE THIRTEEN	3505 N Chestnut St.	Colorado Spring	80907	Jaclyn Robertson	(719) 632-7118	\$9,141,836	\$5,026,393	\$3,836,714	\$791,109	1,516	2.51%	-9.73%
1956	OTERO COUNTY TEACHERS	P.O. Box 1168	La Junta	81050	A. Diane Payne	(719) 384-7488	\$4,317,776	\$1,730,211	\$2,542,566	\$472,780	1,208	12.69%	-10.21%
62903	PARTNER COLORADO	P.O. Box 1346	Arvada	80001	Sundie Seefried	(303) 422-6221	\$45,481,478	\$24,936,461	\$45,481,478	\$38,653,211	31,437	10.03%	29.03%
66155	PEOPLES	1301 S Main, P.O. Box 416	Springfield	81073	Deann Billings	(719) 523-6250	\$80,157,994	\$29,525,350	\$8,638,283	\$6,525,091	2,468	-3.40%	9.08%
68266	PIKES PEAK	1616 N Circle Dr.	Colorado Springs	80909	Paul Steinke	(719) 473-5962	\$74,463,017	\$50,834,631	\$21,047,802	\$6,984,129	8,725	1.76%	7.19%
15435	PORTER	850 E Harvard Ave., Ste. G-45	Denver	80210	Doug Kaiser	(303) 778-5702	\$22,559,596	\$4,712,491	\$17,443,462	\$3,711,938	2,658	-3.20%	-21.58%
64037	POWER	1615 East Evans	Pueblo	81004	Vanessa Trelvel	(719) 564-0710	\$83,470,780	\$43,350,809	\$32,472,639	\$9,359,245	11,480	-3.81%	6.37%
17277	PREMIER MEMBERS	5495 Arapahoe Ave.	Boulder	80303	Carlos Pacheco	(303) 657-7000	\$473,640,934	\$384,423,477	\$70,636,647	\$59,546,209	40,344	7.08%	18.17%
64778	PUBLIC SERVICE EMPLOYEES	7055 East Evans Ave.	Denver	80224	David Maus	(303) 691-2345	\$1,375,582,083	\$818,006,597	\$473,504,027	\$154,674,246	155,491	7.07%	32.25%
14999	PUEBLO GOVERNMENT AGENCIES	720 N Greenwood	Pueblo	81003	Susan McKay	(719) 542-3379	\$27,201,063	\$11,672,182	\$13,945,716	\$3,904,100	3,642	6.64%	24.30%
2449	PUEBLO HORIZONS	1825 Hood Ave.	Pueblo	81003	Vickie Failing	(719) 542-5773	\$27,532,791	\$12,305,110	\$13,028,605	\$3,710,320	3,610	4.19%	-0.92%
68560	RED ROCKS	9325 Dorchester St., Ste. 200	Highlands Ranch	80129	Patrick Ahern	(303) 471-7625	\$235,757,577	\$157,015,436	\$70,216,275	\$22,241,905	17,118	2.37%	12.11%
13161	RIO BLANCO SCHOOLS	234 S Jones Ave. 112	Rangely	81648	Jacque Phelan	(970) 675-2372	\$5,875,232	\$3,663,141	\$2,217,183	\$1,077,241	738	15.53%	8.02%
3963	RIO GRANDE	760 Rood Ave.	Grand Junction	81501	Jim Burley	(970) 243-7330	\$45,105,785	\$18,387,287	\$23,470,974	\$8,551,187	4,556	1.77%	10.16%
65665	RIO GRANDE OPERATING	4593 Pecos St.	Denver	80211	Loretta Thomas	(303) 477-3960	\$8,380,333	\$2,430,589	\$5,728,199	\$1,226,127	1,452	0.07%	-6.79%
2847	ROCKY MOUNTAIN LAW ENFORCEMENT	700 W 39th Ave.	Denver	80216	Christine Wiley	(303) 458-6660	\$173,266,303	\$99,830,577	\$62,471,298	\$29,634,027	11,720	1.99%	5.13%
16090	ROUITT SCHOOLS	P.O. Box 771495	Steamboat Sprin	80477	Susan Strong	(970) 879-2723	\$4,683,994	\$1,437,042	\$3,235,421	\$407,350	856	-7.81%	-15.91%
60110	SAN JUAN MOUNTAINS	1102 S Cascade	Montrose	81401	Teri Reed	(970) 249-5319	\$26,513,824	\$18,723,822	\$7,266,953	\$2,671,719	3,106	9.25%	8.71%
13300	SCHOOL DISTRICT 3	1180 Crawford Ave.	Colorado Springs	80911	Patricia Hagggett	(719) 392-8439	\$20,989,629	\$8,532,973	\$11,259,038	\$2,578,536	2,059	1.48%	3.22%
62776	SOOPER	5005 W 60th Ave.	Denver	80227	Dan Kester	(303) 427-5005	\$29,134,186	\$156,224,040	\$115,090,097	\$37,973,604	32,998	7.25%	7.11%
12609	SOUTHWEST COLORADO	15 Bodo Dr.	Durango	81303	Emily Ter Maat	(970) 247-5204	\$40,949,049	\$11,138,475	\$27,789,175	\$4,670,525	3,494	4.39%	0.63%
8029	SPACE AGE	2495 S Havana St., F-18	Aurora	80014	John Uchida	(303) 369-7666	\$107,707,717	\$78,607,006	\$25,588,727	\$9,516,307	14,563	3.78%	4.00%
65636	ST. MARY	P.O. Box 266	Walsenburg	81089	Marian Tressell	(719) 738-1760	\$8,900,430	\$2,723,847	\$6,255,606	\$1,627,343	1,948	-4.64%	1.22%
11340	ST. MICHAELS	678 School St.	Craig	81625	Kay Weidreyer	(970) 824-6955	\$1,003,504	\$286,433	\$272,804	\$97,087	225	8.38%	-21.99%
3182	STAR TECH	5310 Dtc Parkway, Ste. H	Greenwood Village	80111	Mystic Mihalick	(720) 493-1270	\$7,968,153	\$3,899,527	\$3,943,039	\$1,439,805	1,405	-6.69%	18.85%
2840	STERLING	P.O. Box 1086	Sterling	80751	John Byczkowski	(970) 522-0111	\$127,333,692	\$39,047,272	\$79,787,693	\$18,144,621	8,750	6.98%	2.92%
65082	SUNWEST EDUCATIONAL	4141 Sovereign Circle	Pueblo	81005	Lynn Morrison	(719) 561-0804	\$108,507,050	\$59,424,627	\$43,185,461	\$10,429,481	10,957	2.97%	4.82%
63468	VALLEY EDUCATORS	910 Main St.	Alamosa	81101	Laura Schell	(719) 589-6535	\$4,690,997	\$3,013,809	\$1,522,980	\$520,459	1,082	-12.00%	7.40%
63122	WELD SCHOOLS	2555 47 Ave.	Greeley	80634	Steve Sanborn	(970) 330-9728	\$60,263,668	\$24,417,197	\$33,343,559	\$5,171,820	5,971	5.00%	-3.75%
65726	WEST DENVER COMMUNITY	3299 W Alameda Ave.	Denver	80219	Patricia Price	(303) 936-2299	\$9,115,585	\$3,636,154	\$4,827,821	\$1,190,385	1,873	-1.61%	-12.21%
1608	WESTERN ROCKIES	2302 North Ave.	Grand Junction	81501	Kristi Porter	(970) 243-2434	\$106,115,946	\$45,831,231	\$54,193,571	\$10,229,729	14,591	1.62%	-6.39%
65788	WESTERRA	3700 E Alameda Ave.	Denver	80209	John McCoy	(303) 321-4209	\$1,270,490,715	\$824,005,976	\$399,249,499	\$163,271,395	86,790	2.19%	3.31%
13842	WESTMINSTER	9053 Harlan St., Ste-10	Westminster	80031	John Burke	(303) 427-6466	\$32,564,405	\$19,049,879	\$10,890,982	\$3,423,774	3,810	3.45%	-5.91%
7418	WHITE CROWN	P.O. Box 3060	Denver	80201	Kerry Spradling	(303) 534-4448	\$59,751,019	\$30,272,652	\$25,482,124	\$5,585,160	6,356	9.18%	15.35%
6424	YUMA COUNTY	P.O. Box 271	Yuma	80759	Linda Lindgren	(970) 848-3823	\$31,700,801	\$11,448,636	\$19,568,700	\$3,582,494	2,398	2.70%	-1.01%

TOP 50 STATE TABLE

State Credit Union Totals as of June 30

	2010	2011	2012	2013	2014	2014 Growth	5-Year Compound Growth
Number of Credit Unions	136	132	127	123	115	-6.50%	-3.30%
Number of Members	872,891	864,831	868,255	863,165	851,664	-1.33%	-0.49%
Total Assets (\$000)	8,610,699	8,872,851	9,184,740	9,397,203	9,440,095	0.46%	1.86%
Total Shares (\$000)	7,646,862	7,886,426	8,175,543	8,350,661	8,378,029	0.33%	1.84%
Total Loans (\$000)	4,369,430	4,334,939	4,483,548	4,541,263	4,785,184	5.37%	1.83%
Total Capital (\$000)	862,709	895,264	914,589	916,302	956,818	4.42%	2.09%

CONNECTICUT		Total Assets (\$000) 6/30/14	% of Total State Assets	Financial Ratios				Productivity Ratios				Member Service Ratios			
				Net Worth/Assets	Loans/Shares	Return on Average Assets	Delinquency Ratio	Operating Exp./Average Assets	Members/Employee	Efficiency Ratio	\$ Avg. Loan Balance	\$ Avg. Share Balance	# Auto Loans/ Members	# Share Drafts/ Members	# Credit Cards/ Members
1	CONNECTICUT STATE EMPLOYEES	\$1,703,219	18.04%	8.02%	19.05%	0.24%	0.27%	0.53%	993	67.97%	\$25,212	\$23,420	2.55%	34.76%	5.72%
2	AMERICAN EAGLE	\$1,396,218	14.79%	9.90%	65.62%	0.19%	0.96%	3.10%	376	87.14%	\$13,580	\$11,810	18.52%	53.88%	23.78%
3	CHARTER OAK	\$822,950	8.72%	10.07%	87.83%	0.72%	0.52%	3.08%	305	79.00%	\$25,501	\$12,097	6.66%	53.88%	18.52%
4	SIKORSKY FINANCIAL	\$710,341	7.52%	10.21%	45.63%	0.39%	0.80%	2.44%	455	80.40%	\$9,585	\$12,217	9.34%	59.70%	25.10%
5	CONNEX	\$412,464	4.37%	12.14%	72.46%	0.14%	1.20%	3.80%	461	85.73%	\$14,535	\$7,079	21.36%	52.04%	0.00%
6	NUTMEG STATE	\$364,485	3.86%	13.48%	83.48%	0.73%	0.92%	3.80%	453	77.31%	\$14,077	\$9,406	10.99%	48.68%	24.06%
7	MUTUAL SECURITY	\$253,697	2.69%	7.45%	95.43%	0.07%	0.99%	4.14%	464	91.79%	\$17,006	\$6,902	10.66%	36.65%	18.25%
8	WATERBURY CONNECTICUT TEACHERS	\$240,321	2.55%	11.41%	66.50%	0.57%	0.20%	2.19%	628	74.45%	\$11,545	\$12,477	15.06%	36.79%	35.44%
9	DUTCH POINT	\$239,020	2.53%	10.47%	51.13%	0.31%	0.70%	3.48%	365	87.62%	\$7,447	\$9,999	11.92%	58.10%	30.65%
10	SCIENT	\$227,359	2.41%	8.79%	92.23%	0.61%	0.39%	3.64%	322	78.63%	\$18,336	\$12,808	25.14%	46.57%	22.23%
11	360	\$214,715	2.27%	10.74%	73.86%	0.50%	0.45%	3.40%	288	85.56%	\$11,322	\$11,464	12.87%	61.83%	42.87%
12	COREPLUS	\$196,709	2.08%	7.18%	65.83%	-0.10%	0.94%	3.87%	332	95.40%	\$9,945	\$8,043	15.77%	41.62%	21.74%
13	GENERAL ELECTRIC EMPLOYEES	\$182,827	1.94%	8.27%	41.41%	0.18%	1.06%	4.47%	422	96.57%	\$6,424	\$6,861	5.19%	36.03%	24.39%
14	SEASONS	\$146,203	1.55%	8.51%	77.20%	-0.05%	2.06%	6.01%	419	94.49%	\$11,651	\$7,274	19.64%	55.34%	4.75%
15	ACHIEVE FINANCIAL	\$116,077	1.23%	7.57%	88.82%	0.32%	0.95%	5.17%	372	90.18%	\$11,340	\$7,132	12.57%	76.48%	22.87%
16	HARTFORD	\$90,717	0.96%	12.61%	59.76%	0.24%	0.70%	4.31%	433	94.33%	\$14,662	\$4,717	2.57%	49.46%	6.93%
17	FIRST BRISTOL	\$87,595	0.93%	11.25%	53.40%	-0.07%	1.08%	4.12%	288	100.78%	\$18,097	\$9,585	12.90%	55.43%	0.00%
18	UNITED BUSINESS & INDUSTRY	\$86,268	0.91%	7.87%	72.36%	0.25%	0.42%	3.57%	379	91.45%	\$11,528	\$8,011	40.75%	38.77%	0.05%
19	WEPAWAUG-FLAGG	\$82,299	0.87%	12.08%	45.15%	0.41%	0.74%	3.28%	503	88.92%	\$12,508	\$7,908	4.58%	42.50%	10.52%
20	FIRST NEW ENGLAND	\$77,790	0.82%	8.87%	88.26%	-0.34%	2.91%	6.35%	385	98.97%	\$14,474	\$6,172	12.13%	47.53%	0.00%
21	NORTHEAST FAMILY	\$73,081	0.77%	9.21%	54.90%	0.24%	0.96%	3.43%	299	89.14%	\$12,487	\$10,249	8.41%	52.91%	14.81%
22	PITNEY BOWES EMPLOYEES	\$71,537	0.76%	14.46%	43.31%	0.12%	1.37%	2.21%	577	94.73%	\$16,208	\$9,611	3.97%	24.17%	15.17%
23	FD COMMUNITY	\$66,531	0.70%	9.30%	71.14%	0.63%	0.51%	3.76%	533	83.36%	\$10,305	\$6,787	7.73%	45.23%	25.21%
24	MERIDEN SCHOOLS	\$61,737	0.65%	9.12%	42.00%	0.40%	1.35%	2.55%	413	85.29%	\$12,215	\$10,396	8.53%	73.57%	13.75%
25	STATE POLICE	\$61,374	0.65%	14.39%	44.40%	0.22%	0.17%	2.03%	454	90.35%	\$22,450	\$14,448	3.58%	49.74%	12.21%
26	STAMFORD	\$56,046	0.59%	11.13%	66.04%	0.31%	0.37%	4.18%	406	91.45%	\$11,862	\$10,053	6.84%	42.36%	26.69%
27	WINDSOR LOCKS	\$51,611	0.55%	11.31%	82.46%	0.11%	1.76%	3.83%	242	96.39%	\$30,104	\$10,583	6.31%	52.11%	0.00%
28	HARTFORD MUNICIPAL EMPLOYEES	\$42,973	0.46%	10.75%	91.42%	2.15%	3.16%	5.92%	330	69.24%	\$8,737	\$5,334	15.38%	47.34%	12.97%
29	FRANKLIN TRUST	\$42,386	0.45%	9.80%	60.12%	-0.26%	2.70%	5.85%	257	98.60%	\$8,104	\$6,765	7.58%	48.42%	21.13%
30	FIRST CONNECTICUT	\$39,701	0.42%	6.91%	70.24%	0.03%	0.35%	3.24%	688	96.78%	\$11,689	\$3,597	28.12%	14.37%	0.00%
31	TOBACCO VALLEY TEACHERS	\$39,130	0.41%	8.84%	49.95%	0.01%	0.14%	2.94%	408	90.16%	\$10,288	\$9,682	11.92%	51.31%	21.86%
32	TORRINGTON MUNICIPAL AND TEACHERS	\$38,900	0.41%	8.23%	52.05%	0.41%	0.37%	4.03%	593	89.36%	\$6,517	\$4,617	16.53%	41.07%	8.90%
33	NORWALK HOSPITAL	\$35,679	0.38%	9.56%	38.08%	-0.38%	5.51%	2.40%	577	102.28%	\$19,587	\$11,170	9.59%	42.43%	0.00%
34	NORTHWEST HILLS	\$33,908	0.36%	6.88%	48.16%	-0.08%	2.08%	4.16%	628	98.77%	\$8,336	\$5,022	8.68%	48.06%	9.73%
35	UKRAINIAN SELF-RELIANCE NEW ENGLAND	\$33,055	0.35%	8.26%	70.24%	-0.17%	1.58%	3.65%	175	101.37%	\$18,774	\$11,117	10.89%	50.02%	15.23%
36	SKYLINE FINANCIAL	\$33,039	0.35%	14.85%	62.99%	-0.37%	0.35%	4.03%	616	111.00%	\$6,437	\$5,072	13.01%	24.09%	29.99%
37	HEALTHCARE FINANCIAL	\$32,913	0.35%	15.28%	43.77%	0.62%	0.62%	4.59%	727	85.18%	\$4,005	\$4,266	5.47%	31.52%	11.59%
38	HARTFORD HEALTHCARE	\$32,723	0.35%	8.85%	83.33%	0.57%	0.83%	6.92%	584	89.14%	\$12,819	\$2,673	3.33%	18.97%	6.02%
39	SOUNDVIEW FINANCIAL	\$32,364	0.34%	12.01%	59.56%	0.37%	1.48%	3.48%	497	85.53%	\$5,113	\$6,735	11.67%	42.28%	46.45%
40	FAIRFIELD COUNTY	\$30,548	0.32%	7.10%	75.32%	0.34%	0.54%	4.27%	577	89.07%	\$11,093	\$6,518	5.38%	33.39%	0.00%
41	BRIDGEPORT CITY EMPLOYEES	\$29,609	0.31%	24.36%	55.62%	-0.90%	1.38%	3.23%	511	100.54%	\$10,468	\$4,844	8.98%	21.98%	0.00%
42	UNITED SHORELINE	\$29,509	0.31%	6.13%	55.22%	-0.91%	0.75%	4.73%	401	109.48%	\$9,854	\$6,572	4.04%	40.16%	22.37%
43	MEMBERS	\$28,496	0.30%	5.93%	71.95%	-0.25%	0.46%	4.96%	414	101.49%	\$9,171	\$6,399	7.03%	45.40%	26.98%
44	LAWRENCE MEMORIAL HOSPITAL EMPL.	\$28,132	0.30%	18.21%	54.92%	0.30%	0.18%	2.98%	491	89.61%	\$7,278	\$6,692	17.68%	58.07%	13.05%
45	ENFIELD COMMUNITY	\$25,138	0.27%	7.20%	63.11%	0.59%	2.12%	3.98%	431	85.50%	\$9,345	\$5,972	19.24%	41.26%	11.72%
46	MCKESSON	\$24,512	0.26%	9.76%	30.93%	0.02%	1.20%	2.48%	567	99.25%	\$9,496	\$6,489	5.56%	29.84%	6.23%
47	WESTERN CONNECTICUT	\$24,044	0.25%	5.43%	78.00%	0.29%	5.34%	4.12%	561	88.88%	\$22,124	\$5,053	2.23%	27.88%	5.77%
48	METROPOLITAN DISTRICT EMPLOYEES	\$23,486	0.25%	14.38%	60.53%	0.52%	0.23%	2.27%	440	81.29%	\$19,425	\$11,395	9.32%	45.63%	7.16%
49	PERSONAL CARE AMERICA	\$21,944	0.23%	9.72%	43.37%	0.06%	1.77%	3.85%	501	97.66%	\$11,848	\$4,384	2.73%	25.64%	0.00%
50	WORKERS	\$21,760	0.23%	6.29%	72.25%	-0.19%	4.48%	4.60%	384	95.79%	\$11,306	\$4,819	8.36%	32.27%	13.23%

CH #	CREDIT UNION	ADDRESS	CITY	ZIP	CEO	TELEPHONE	TOTAL ASSETS	TOTAL LOANS	\$ TOTAL INVESTMENTS	\$ TOTAL CAPITAL	# OF MEM	% SHR GRO	% LN GRO
7723	360	P.O. Box 273	Windsor Locks	06096	Robert Aresti	(860) 627-4200	\$214,715,349	\$140,301,571	\$65,944,604	\$23,099,513	16,569	-4.77%	3.50%
61256	ACHIEVE FINANCIAL	P.O. Box 7030	Berlin	06037	Andrew Klimkoski	(860) 828-2790	\$116,077,129	\$94,301,548	\$13,309,888	\$9,431,423	14,887	3.34%	10.18%
80	AMERICAN EAGLE	417 Main St.	East Hartford	06118	William Dokas	(860) 568-2020	\$1,396,217,942	\$812,534,651	\$541,793,441	\$134,551,924	104,849	0.54%	12.65%
15616	ARNOLD BAKERS EMPLOYEES	10 Hamilton Ave.	Greenwich	06830	Charlene Adao	(203) 531-2306	\$3,810,396	\$438,848	\$3,331,423	\$889,200	445	-0.18%	-6.31%
21190	ASA	P.O. Box 198	Bloomfield	06002	Louanne Deonstranti	(860) 243-9571	\$7,564,025	\$2,477,387	\$5,002,237	\$828,962	1,598	-0.47%	2.64%
23743	ASSOCIATES	500 Day Hill Rd.	Windsor	06095	Donna Dowd	(860) 683-2222	\$7,022,379	\$4,257,555	\$2,648,705	\$1,139,323	1,059	-2.59%	-7.67%
13040	BRIDGEPORT CITY EMPLOYEES	45 Lyon Terrace Room 21	Bridgeport	06604	Carl Skudlarek	(203) 576-7156	\$29,608,576	\$12,393,857	\$16,883,336	\$7,292,167	4,600	-3.83%	-1.21%
36	BRIDGEPORT FAIRFIELD TEACHERS	City Hall 45 Lyon Terrace	Bridgeport	06604	David Deeb	(203) 576-0554	\$6,311,908	\$5,071,245	\$13,664,111	\$1,544,592	1,130	-2.36%	-0.93%
9301	BRIDGEPORT HOSPITAL	267 Grant St.	Bridgeport	06610	Dominic Palumbo	(203) 384-3094	\$20,665,114	\$5,074,911	\$14,549,335	\$1,796,001	2,279	-1.84%	-4.35%
9582	BRIDGEPORT POLICE	3590 Main St.	Bridgeport	06606	Dawn Cuminotto	(203) 335-0216	\$14,995,740	\$5,892,878	\$8,687,012	\$2,054,072	2,002	3.77%	-0.36%
3575	BRIDGEPORT POST OFFICE	P.O. Box 349	Bridgeport	06601	Ross Murray	(203) 367-4518	\$4,232,242	\$820,597	\$3,370,435	\$1,263,937	742	-1.68%	36.33%
12776	BRISTOL MUNICIPAL EMPLOYEES	363 N Main St.	Bristol	06010	Dale Taylor	(860) 584-0100	\$10,724,536	\$1,757,073	\$8,770,595	\$1,730,130	1,406	2.86%	5.86%
6418	C S P EMPLOYEES	P.O. Box 409	Somersville	06072	Sara Goodwin	(860) 763-3591	\$8,888,636	\$2,451,125	\$6,321,274	\$1,363,072	1,591	11.17%	-0.43%
3413	CHARTER OAK	32 Chicago Ave.	Groton	06340	Brian Orenstein	(860) 446-8085	\$822,949,842	\$604,358,656	\$146,691,184	\$87,952,330	56,879	2.32%	6.73%
61261	COMMUNITY CU OF NEW MILFORD INC.	145C Danbury Rd.	New Milford	06776	John Kmetz	(860) 355-7938	\$9,958,761	\$3,982,558	\$5,695,660	\$805,145	1,861	-1.28%	1.34%
60247	COMMUNITY HEALTHCARE	48 Haynes St.	Manchester	06040	Lisa Vitkus	(860) 643-3420	\$8,653,385	\$6,247,487	\$1,807,626	\$692,963	2,416	-7.95%	19.86%
23411	CONNECTICUT	97 Washington Ave.	North Haven	06473	Irene Salman	(203) 239-0346	\$7,177,069	\$742,130	\$6,316,351	\$766,517	2,097	1.65%	-3.81%
66306	CONNECTICUT COMMUNITY	43 W Broad St.	Pawcatuck	06379	Joyce McElhane	(860) 599-5379	\$20,393,872	\$6,480,960	\$12,855,033	\$1,756,262	4,477	-2.69%	-7.03%
3544	CONNECTICUT LABOR DEPT	200 Follybrook Blvd.	Wethersfield	06109	Thomas O'Neil	(860) 566-5505	\$13,047,874	\$5,001,380	\$7,727,863	\$1,963,204	1,787	-0.91%	-6.56%
3683	CONNECTICUT POSTAL	135 Chestnut St.	New Britain	06050	Erin Foy	(860) 225-5595	\$14,621,170	\$5,432,122	\$9,003,307	\$2,261,072	1,451	0.43%	-0.68%
65728	CONNECTICUT STATE EMPLOYEES	84 Wadsworth St.	Hartford	06106	Daniel Daigle	(860) 249-4839	\$1,703,218,653	\$298,966,948	\$1,384,139,102	\$133,889,650	66,999	0.43%	5.53%
1863	CONNECTICUT TRANSIT	P.O. Box 4281	Hartford	06147	Tanya Moreno	(860) 244-9344	\$1,102,897	\$98,137	\$496,439	\$100,529	613	-14.19%	20.34%
68511	CONNEX	P.O. Box 477	North Haven	06473	Frank Mancini	(203) 603-5700	\$412,464,140	\$25,286,800	\$143,338,732	\$53,066,729	49,299	4.18%	3.75%
23940	CONSOLIDATED CONTROLS CORP.	15 Durant Ave.	Bethel	06801	Dina Shoushani	(203) 796-6324	\$1,206,165	\$678,670	\$533,484	\$212,621	238	3.62%	-6.87%
1148	COREPLUS	202 Salem Turnpike	Norwich	06360	Nicholas Forson	(860) 886-0576	\$196,708,974	\$119,553,957	\$69,031,411	\$14,343,067	22,580	-2.33%	6.33%
60049	CTI MEDIA	285 Broad St.	Hartford	06115	Raymond Gmeindl	(860) 241-6473	\$1,592,212	\$1,031,957	\$504,869	\$270,800	649	-4.47%	-1.67%
19665	CURTIS	44 Berkshire Rd.	Sandy Hook	06482	Pamela Michel	(203) 426-5861	\$464,968	\$49,247	\$421,520	\$94,511	127	-10.58%	13.81%
60268	DANBURY CYANAMID EMPLOYEES	2 Starr St.	Danbury	06810	Tammy Konareski	(203) 778-8677	\$6,870,118	\$1,031,532	\$5,711,735	\$1,784,683	1,189	-12.86%	-25.85%
60457	DUTCH POINT	195 Silas Deane Hwy.	Wethersfield	06109	Francis Poto	(860) 563-2617	\$239,019,969	\$108,129,591	\$122,551,482	\$26,519,569	21,151	18.06%	11.95%
23896	EAST END BAPTIST TABERNACLE	548 Central Ave.	Bridgeport	06607	Christine Taylor	(203) 333-3036	\$186,552	\$31,988	\$155,037	\$30,976	399	-5.23%	-16.02%
13288	EAST HARTFORD	92 Pitkin St.	East Hartford	06108	June Martin	(860) 291-0345	\$9,724,123	\$6,061,981	\$3,445,230	\$1,323,646	1,542	-3.58%	7.61%
61727	EAST HAVEN MUNICIPAL EMPLOYEES	250 Main St.	East Haven	06512	Patricia Torino	(203) 469-8134	\$2,396,580	\$566,917	\$1,815,673	\$350,250	553	0.46%	-8.71%
1729	ENFIELD COMMUNITY	P.O. Box 998	Enfield	06082	William Hagist	(860) 253-5100	\$25,138,067	\$14,634,798	\$8,829,165	\$1,875,903	3,883	5.51%	15.96%
24723	FAIRFIELD COUNTY	630 Brooklawn Ave.	Bridgeport	06604	Ralph Cervero	(203) 324-2144	\$30,548,074	\$21,243,093	\$6,589,929	\$2,344,628	4,327	-3.41%	-8.15%
13537	FAIRFIELD MUNICIPAL	611 Old Post Rd.	Fairfield	06430	Edward Crowley	(203) 256-3133	\$16,293,638	\$5,366,543	\$10,720,283	\$1,282,317	1,785	-3.53%	2.35%
10845	FAITH TABERNACLE BAPTIST	29 Grove St.	Stamford	06902	Edith Shamsid-Deen	(203) 348-3347	\$197,100	\$58,773	\$104,909	\$26,258	271	-14.42%	-4.04%
42	FD COMMUNITY	601 Watertown Ave.	Waterbury	06708	Michael Kinne	(203) 753-9201	\$66,530,599	\$42,496,026	\$21,287,076	\$6,493,579	8,801	1.15%	8.42%
21614	FIRST BAPTIST CHURCH	1301 Stratford Ave.	Stratford	06615	Annetta Briggs	(203) 378-9228	\$265,443	\$106,951	\$159,607	\$33,096	300	-2.75%	-16.54%
722	FIRST BRISTOL	P.O. Box 698	Bristol	06010	Mark Cornacchio	(860) 584-0956	\$87,505,312	\$41,278,183	\$42,879,471	\$9,982,194	8,064	1.00%	-1.88%
66062	FIRST CONNECTICUT	159 S Turnpike Rd.	Wallingford	06492	Susan Brown	(203) 269-8717	\$39,700,941	\$36,620,232	\$393,446	\$2,820,824	9,969	-1.61%	16.78%
2601	FIRST NEW ENGLAND	616 Burnside Ave.	East Hartford	06128	Michael Palladino	(860) 282-0001	\$77,790,451	\$57,621,953	\$6,866,652	\$7,633,126	10,577	-1.63%	6.59%
12	FRANKLIN TRUST	632 Franklin Ave.	Hartford	06114	Audrey Dubay	(860) 296-4379	\$42,386,428	\$23,484,455	\$14,516,941	\$3,559,996	5,775	1.83%	-2.31%
4043	GENERAL ELECTRIC EMPLOYEES	265 Bic Dr.	Milford	06460	Christopher Moran	(203) 783-1103	\$182,821,021	\$66,983,682	\$104,980,790	\$15,027,172	24,277	-0.86%	-3.07%
21774	GHA	5 Perryridge Rd.	Greenwich	06830	Diane Saperstein	(203) 863-3186	\$21,626,834	\$5,925,792	\$15,179,865	\$2,330,100	2,557	4.29%	1.38%
6628	GREATER HARTFORD POLICE	50 Jennings Rd.	Hartford	06120	Michael Williamson	(860) 522-0899	\$20,279,095	\$11,082,726	\$8,644,371	\$1,860,589	1,866	1.60%	7.12%
10865	GREATER WATERBURY HEALTHCARE	64 Robbins St.	Waterbury	06708	Mary Ellen Squatriglia	(203) 573-6227	\$12,090,161	\$1,232,052	\$10,649,491	\$2,160,649	1,983	-2.01%	-6.58%
660	GREATER WATERBURY	48 Woodruff Ave.	Waterbury	06795	John Kilmas	(860) 945-0611	\$17,644,127	\$7,511,155	\$9,314,694	\$1,587,493	3,382	-6.39%	5.11%
2936	GREATER WEST HAVEN	502 Main St.	West Haven	06516	Richard DiChara	(203) 502,707	\$5,652,512	\$1,519,079	\$1,386,744	\$1,587,493	3,291	-3.26%	32.04%
19203	GREENWICH MUNICIPAL EMPLOYEES	439 W Putnam Ave.	Greenwich	06830	Gail Todd	(203) 869-5280	\$21,354,533	\$6,569,043	\$14,060,383	\$1,858,625	2,041	5.87%	-10.46%
10892	GROTON MUNICIPAL EMPLOYEES	295 Meridian St.	Groton	06340	Vicki Mott	(860) 446-4121	\$6,354,216	\$2,409,282	\$3,755,324	\$540,320	833	-10.42%	21.67%

CH # 1-25000 = FEDERAL CU, ALL OTHERS ARE STATE CHARTERS

CH #	CREDIT UNION	ADDRESS	CITY	ZIP	CEO	TELEPHONE	\$ TOTAL ASSETS	\$ TOTAL LOANS	\$ TOTAL INVESTMENTS	TOTAL CAPITAL	# OF MEM	% SHR GRO	% LN GRO
14388	HARTFORD	964 Asylum Ave.	Hartford	06105	Edward Daneek	(860) 527-6663	\$90,716,605	\$46,948,658	\$40,025,895	\$11,916,896	16,657	11.14%	4.31%
6498	HARTFORD FIREFIGHTERS	776 Maple Ave.	Hartford	06114	Dennis Deangelis	(860) 246-5236	\$18,536,860	\$6,355,738	\$11,684,528	\$2,385,943	1,820	1.10%	-3.49%
24786	HARTFORD HEALTHCARE	4 Weathersfield Ave.	Hartford	06114	Carol Bayreuther	(860) 525-7982	\$32,722,596	\$24,715,729	\$6,901,926	\$3,027,049	7,097	-3.04%	9.88%
6733	HARTFORD MUNICIPAL EMPLOYEES	443 Franklin Ave.	Hartford	06114	Marco Signorello	(860) 722-8110	\$42,973,313	\$34,597,562	\$5,396,873	\$5,462,917	11,095	29.09%	18.63%
6626	HEALTHCARE FINANCIAL	20 York St., Room 80Cb	New Haven	06510	Joseph Savino	(203) 688-2350	\$32,912,789	\$12,224,014	\$19,510,927	\$4,940,951	6,546	2.86%	3.21%
366	HOUSATONIC TEACHERS	P.O. Box 572	Stratford	06615	Brian Scavone	(203) 378-7503	\$20,345,764	\$7,386,687	\$12,716,447	\$6,026,778	1,673	-1.14%	3.65%
23835	IMMANUEL BAPTIST CHURCH	1324 Chapel St.	New Haven	06515	Diane Petaway	(203) 777-8744	\$118,579	\$29,531	\$84,305	\$8,555	188	-10.26%	7.44%
61265	KIEF PROTECTIVE MUTUAL BENEFIT ASSN	45 Wintonbury Ave.	Bloomfield	06002	Brook Jaton	(860) 242-3700	\$1,127,076	\$379,363	\$741,192	\$242,903	197	-7.72%	8.11%
13305	LAWRENCE MEMORIAL HOSPITAL EMP	365 Montauk Ave.	New London	06320	Svetlana Atamanuk	(860) 444-5104	\$28,132,413	\$12,620,588	\$15,079,932	\$5,192,810	3,434	-2.74%	-6.74%
13602	MANCHESTER MUNICIPAL	479 Main St.	Manchester	06040	Lori Herrick	(860) 649-7922	\$18,987,431	\$10,084,950	\$8,802,279	\$1,940,846	1,706	3.56%	7.72%
1706	MCKESSON	97 Honeyspot Rd.	Stratford	06615	Gary Hultgren	(203) 381-9492	\$24,512,334	\$6,827,592	\$17,295,949	\$2,438,899	3,402	1.37%	-4.46%
68487	MERIDEN	56 W Broad St.	Stamford	06902	Kathy Charrier	(203) 975-3866	\$28,496,445	\$19,048,172	\$8,046,122	\$1,780,884	4,137	0.68%	10.30%
153	MERIDEN POSTAL EMPLOYEES	12 Tammy Hill Rd.	Wallingford	06492	Tom Sagnella	(203) 265-1586	\$845,618	\$242,791	\$602,068	\$195,600	128	-12.33%	24.06%
1049	MERIDEN SCHOOLS	285 Broad St.	Meriden	06450	Ed Hogan	(203) 237-6424	\$61,737,217	\$23,440,319	\$36,887,354	\$5,862,086	5,369	0.57%	1.89%
4303	MERRITT	3 Danbury Rd.	Wilton	06897	Diane Hegland	(203) 846-3201	\$13,751,245	\$9,000,523	\$3,727,080	\$1,891,555	2,389	-7.29%	4.24%
65817	METROPOLITAN DISTRICT EMPLOYEES	P.O. Box 1348	Hartford	06143	Karen Viets	(860) 278-7850	\$23,486,287	\$12,140,319	\$10,473,819	\$3,394,228	1,760	-3.25%	17.95%
13112	MIDDLETOWN	213 Court St., Ste. 101	Middletown	06457	Barbara Thorpe	(860) 638-5360	\$20,583,403	\$7,561,441	\$12,640,513	\$1,403,062	2,699	-0.45%	-1.14%
68479	MUTUAL SECURITY	P.O. Box 2489	Shelton	06484	Larry Holderman	(203) 761-2400	\$253,696,899	\$221,337,548	\$28,876,173	\$19,414,825	33,604	0.43%	3.67%
65809	NEW HAVEN COUNTY	450 Universal Dr. N	North Haven	06473	James Farrell	(203) 287-6600	\$20,660,845	\$10,010,554	\$9,977,977	\$1,244,155	4,363	-2.88%	14.38%
65862	NEW HAVEN FIREFIGHTERS	350 Ferry St., P.O. Box 413	New Haven	06513	Ted Wasielewski	(203) 624-0939	\$6,614,525	\$2,096,866	\$4,459,146	\$1,301,254	690	2.70%	-6.42%
10729	NEW HAVEN POLICE AND MUNICIPAL	1 Union Ave.	New Haven	06519	Teryn Jasmin	(203) 562-8318	\$5,252,970	\$2,002,394	\$3,119,249	\$1,396,787	866	-2.90%	-7.92%
7353	NEW HAVEN POSTAL EMPLOYEES	50 Brewery St.	New Haven	06511	Myron Kolinsky	(203) 624-7170	\$8,692,434	\$2,894,309	\$5,465,964	\$355,964	2,656	-7.02%	-9.74%
19	NEW HAVEN TEACHERS	746 Chapel St., Rm. 201	New Haven	06510	Peter Persano	(203) 865-4334	\$9,782,948	\$1,015,950	\$8,697,660	\$2,646,418	1,489	0.52%	-7.75%
60480	NEW LONDON MUNICIPAL EMPLOYEES	111 Union St.	New London	06320	Barbara Paul	(860) 447-1585	\$3,210,282	\$1,371,794	\$1,871,794	\$730,818	510	-2.84%	11.92%
2709	NORTHEAST FAMILY	P.O. Box 180	Manchester	06045	Joanne Todd	(860) 646-8870	\$73,081,248	\$36,213,299	\$34,965,304	\$6,976,927	6,436	1.29%	-0.81%
66057	NORTHEAST CT HEALTHCARE	320 Pomfret St.	Putnam	06260	Kathy Buitremovic	(860) 928-2247	\$3,517,623	\$4,551,718	\$1,247,257	\$1,247,257	1,925	-0.31%	1.35%
65803	NORTHEAST HILLS	339 N Elm St.	Torrington	06790	Paul Rouget	(860) 496-7326	\$15,187,374	\$15,187,374	\$17,317,596	\$2,586,682	6,279	-0.74%	-5.94%
65954	NORWALK HOSPITAL	31 1/2 Stevens St.	Norwalk	08511	Donald Robertson	(203) 852-2297	\$35,679,093	\$12,280,825	\$22,383,402	\$3,506,195	2,887	-1.93%	-6.51%
12375	NORWALK POSTAL EMPLOYEES	P.O. Box 428	Naugatuck	06770	Diane Quinn-Cortez	(203) 255-3783	\$634,724	\$391,216	\$239,277	\$71,753	284	4.61%	9.61%
855	NUTMEG STATE	P.O. Box 66	Rocky Hill	06067	John Holt	(860) 513-5000	\$364,484,538	\$263,489,090	\$69,523,059	\$50,057,125	33,557	1.35%	9.21%
22293	PERSONAL CARE AMERICA	75 Merritt Blvd.	Trumbull	06611	John Keet	(203) 381-3800	\$21,943,776	\$8,578,060	\$12,764,316	\$2,157,919	4,512	16.28%	8.59%
1399	PITNEY BOWES EMPLOYEES	1 Elmcroft Rd. (68-19)	Stamford	06926	Chris Fonseca	(203) 356-5967	\$71,536,729	\$26,402,247	\$44,173,005	\$10,578,946	6,343	-5.53%	-4.56%
2536	QUINNIAC VALLEY COMMUNITY	163 Washington St.	Wallingford	06492	Linda Blakeslee	(203) 265-0420	\$7,561,528	\$3,620,213	\$3,743,723	\$1,163,335	1,093	-11.89%	2.46%
66044	REGIONAL WATER AUTHORITY EMP	90 Sargent Dr.	New Haven	06511	Sarah Bochichio	(203) 401-2750	\$6,763,701	\$1,208,788	\$5,491,286	\$738,852	584	-4.22%	-3.74%
5552	ROGERS EMPLOYEES	P.O. Box 206	Rogers	06263	Bette Slater	(860) 779-5541	\$4,907,273	\$589,623	\$4,235,451	\$547,260	718	-2.14%	8.57%
1153	SARGENT & COMPANY EMPLOYEES	100 Sargent Dr.	New Haven	06511	Johann Sirico	(203) 498-5691	\$3,521,762	\$937,148	\$2,556,672	\$725,459	675	0.29%	-4.27%
3790	SCIENCE PARK	5 Science Park	New Haven	06511	Michelle Poudrier	(203) 786-5885	\$5,107,773	\$1,068,017	\$3,978,545	\$1,480,248	798	-11.11%	9.35%
24029	SCIENT	60 Colver Ave.	Groton	06340	Bruce Fafard	(860) 445-1060	\$227,359,238	\$184,736,499	\$36,285,152	\$20,902,492	15,638	-1.53%	-3.53%
854	SEASONS	524 S Main St.	Middletown	06457	Keith Wiemert	(860) 346-6614	\$146,202,873	\$102,343,202	\$28,839,260	\$11,860,298	18,226	6.63%	7.48%
68453	SIKORSKY FINANCIAL	P.O. Box 305	Stratford	06615	Vincent Ciambriello	(203) 377-2252	\$710,340,804	\$290,565,744	\$408,703,738	\$72,618,311	52,123	1.11%	2.63%
452	SKYLINE FINANCIAL	2457 E Main St.	Waterbury	06716	Martha Guarino	(203) 755-2030	\$33,039,186	\$17,702,293	\$14,801,096	\$4,929,466	5,541	-1.55%	6.88%
68620	SOUNDVIEW FINANCIAL	14 Research Dr.	Bethel	06801	Tracy Comstock	(203) 796-4500	\$32,364,113	\$16,944,726	\$14,905,069	\$4,038,161	4,224	0.99%	-2.21%
20629	ST. VINCENT'S MEDICAL CENTER	2800 Main St.	Bridgeport	06606	Mary Jean Ramsay	(203) 576-5588	\$5,515,718	\$3,067,730	\$14,067,730	\$2,140,303	2,842	1.95%	-2.94%
24705	STAMFORD	888 Washington Blvd.	Stamford	06901	David Lucas	(203) 977-4701	\$56,046,157	\$32,335,298	\$20,012,554	\$6,703,869	4,870	2.27%	-4.28%
66002	STAMFORD HEALTHCARE	166 W Broad St., Ste. T-02	Stamford	06902	Rose Coscarelli-Curtis	(203) 325-7902	\$17,538,447	\$4,321,934	\$11,986,004	\$1,825,401	2,864	-1.72%	3.64%
6341	STAMFORD POSTAL EMPLOYEES	2001 W Main St., Ste. 165	Stamford	06902	Aurora Docimo	(203) 964-1229	\$12,839,062	\$3,715,820	\$8,658,944	\$3,444,462	2,213	3.43%	12.53%
60048	STATE POLICE	321 Research Pkwy, St. 202	Meriden	06450	Cynthia Graham	(203) 235-6597	\$61,374,120	\$23,280,311	\$37,394,940	\$8,926,214	3,629	1.82%	10.34%
13498	STRATFORD MUNICIPAL EMPLOYEES	39 Stonybrook Rd.	Stratford	06614	Kathleen Bennett	(203) 377-5888	\$5,101,690	\$1,797,164	\$3,279,895	\$614,447	785	-1.82%	-15.18%
1077	TOBACCO VALLEY TEACHERS	182 South Rd.	Enfield	06082	Mirjam Meserve	(860) 253-4780	\$39,129,834	\$17,767,462	\$19,917,320	\$3,525,930	3,674	-1.45%	-3.21%
14003	TORRINGTON MUNICIPAL AND TEACHERS	777 E Main St.	Torrington	06790	Donna Battistoni	(860) 489-2212	\$38,899,626	\$18,534,172	\$18,268,820	\$3,384,587	7,712	2.26%	-3.47%

CH # 1-25000 = FEDERAL CU, ALL OTHERS ARE STATE CHARTERS

CH #	CREDIT UNION	ADDRESS	CITY	ZIP	CEO	TELEPHONE	\$ TOTAL ASSETS	\$ TOTAL LOANS	\$ TOTAL INVESTMENTS	\$ TOTAL CAPITAL	# OF MEM	% SHR GRO	% LN GRO
10213	TRI-TOWN TEACHERS	P.O. Box 5128	Westport	06881	David Ritch	(203) 227-8511	\$18,763,984	\$13,547,522	\$4,737,911	\$1,548,072	2,200	7.06%	-0.76%
61838	TRUMBULL	5866 Main St.	Trumbull	06611	Ross Murray	(203) 452-5095	\$3,732,172	\$727,883	\$2,974,541	\$355,479	595	-11.18%	14.65%
13107	UKRAINIAN SELF-RELIANCE NEW ENGLAND	21 Stias Deane Hwy.	Wethersfield	06109	George Stachiw	(860) 296-4714	\$33,055,462	\$21,232,917	\$10,350,859	\$2,803,082	2,719	-0.29%	10.80%
7244	UNITED BUSINESS & INDUSTRY	120 Woodford Ave.	Plainville	06062	Stuart Phillips	(860) 747-4152	\$86,267,839	\$56,070,547	\$20,001,114	\$7,332,508	9,673	0.13%	9.28%
6804	UNITED SHORELINE	249W Main St.	Branford	06405	Garrett Gizowski	(203) 786-6410	\$29,509,424	\$15,263,859	\$13,052,835	\$1,971,684	4,206	-6.96%	13.04%
5496	VALLEY CATHOLIC	P.O. Box 897	Simsbury	06070	Vaughan Marecki	(860) 658-9921	\$11,033,947	\$649,258	\$405,705	\$125,611	229	-6.58%	-17.69%
61786	VICTORY/PIATER MUTUAL BENEFIT ASSN	21 High St.	East Hartford	06118	Larry Tucker	(860) 568-8881	\$2,468,022	\$386,399	\$1,976,014	\$409,315	209	-1.44%	-24.21%
14682	WALLINGFORD MUNICIPAL	88 S Main St.	Wallingford	06492	Ronald York	(203) 294-2015	\$18,384,166	\$2,006,894	\$15,425,837	\$1,180,299	2,149	3.00%	-10.41%
22	WATERBURY CONNECTICUT TEACHERS	P.O. Box 2121	Waterbury	06722	George MacDonald	(203) 758-9500	\$240,320,620	\$140,740,317	\$91,141,554	\$28,108,450	16,962	-1.33%	4.97%
3709	WATERBURY POLICE	P.O. Box 255	Waterbury	06720	Claire Vastola	(203) 757-8684	\$5,595,628	\$2,918,176	\$2,630,282	\$997,418	1,295	-5.41%	-4.90%
3337	WATERBURY POSTAL EMPLOYEES	P.O. Box 241	Waterbury	06720	John Brown	(203) 756-2891	\$11,265,113	\$2,149,196	\$9,036,269	\$2,274,801	1,067	1.85%	-0.87%
1309	WEPANWAUG-FLAGG	105 Sanford St.	Hamden	06514	Michael Hinchey	(203) 288-1695	\$82,299,274	\$32,345,086	\$46,540,792	\$10,385,382	9,059	0.89%	1.11%
17330	WESTERN CONNECTICUT	15 Berkshire Rd.	Sandy Hook	06482	Sabrina DeFazio	(203) 797-7541	\$24,044,402	\$17,699,449	\$5,752,330	\$1,654,513	4,491	-4.43%	0.81%
3757	WINDSOR LOCKS	516 Spring St.	Windsor Locks	06096	John Franco	(860) 292-2940	\$51,610,722	\$36,937,312	\$11,685,949	\$6,134,850	4,233	1.66%	3.72%
1606	WORKERS	P.O. Box 125	Stafford Spring	06076	Joan Posocco	(860) 684-4484	\$21,759,551	\$14,708,838	\$6,289,930	\$1,604,188	4,224	-7.19%	-3.90%

CH # 1-25000 – FEDERAL CU, ALL OTHERS ARE STATE CHARTERS

TOP 50 STATE TABLE

State Credit Union Totals as of June 30

	2010	2011	2012	2013	2014	2014 Growth	5-Year Compound Growth
Number of Credit Unions	27	26	26	25	24	-4.00%	-2.33%
Number of Members	214,890	216,827	209,437	209,249	211,356	1.01%	-0.33%
Total Assets (\$000)	1,771,159	1,792,213	1,939,831	2,006,544	2,009,904	0.17%	2.56%
Total Shares (\$000)	1,570,620	1,585,657	1,724,361	1,796,592	1,794,973	-0.09%	2.71%
Total Loans (\$000)	799,038	772,098	771,740	806,020	862,065	6.95%	1.53%
Total Capital (\$000)	204,237	208,661	219,297	212,880	217,956	2.38%	1.31%

DELAWARE	Total Assets (\$000) 6/30/14	% of Total State Assets	Financial Ratios				Productivity Ratios			Member Service Ratios				
			Net Worth/Assets	Loans/Shares	Return on Average Assets	Delinquency Ratio	Operating Exp./Average Assets	Members/Employee	Efficiency Ratio	\$ Avg. Loan Balance	\$ Avg. Share Balance	# Auto Loans/ Members	# Share Drafts/ Members	# Credit Cards/ Members
1 DOVER	\$407,334	20.27%	10.10%	49.22%	0.91%	1.30%	2.84%	384	71.24%	\$8,597	\$9,152	24.67%	58.41%	12.05%
2 DEL-ONE	\$330,694	16.45%	9.00%	82.24%	0.73%	1.58%	4.46%	438	75.42%	\$14,526	\$6,677	11.13%	42.15%	14.16%
3 SUSSEX COUNTY	\$252,811	12.58%	13.00%	50.59%	0.90%	1.81%	2.51%	253	70.60%	\$20,640	\$14,514	5.52%	36.30%	15.49%
4 LOUVIERS	\$232,136	11.55%	9.17%	19.39%	0.07%	1.01%	1.34%	584	85.14%	\$17,142	\$19,505	2.32%	39.14%	12.21%
5 DEXSTA	\$211,173	10.51%	7.97%	51.17%	0.34%	0.59%	3.43%	491	85.29%	\$7,473	\$6,713	11.84%	48.52%	20.98%
6 DELAWARE STATE POLICE	\$121,651	6.05%	9.22%	45.93%	0.43%	4.58%	2.93%	351	75.04%	\$11,897	\$11,444	6.63%	49.04%	21.27%
7 COMMUNITY POWERED	\$119,029	5.92%	12.04%	33.64%	0.55%	0.34%	2.91%	285	85.85%	\$9,223	\$11,413	7.38%	42.35%	19.99%
8 CHESTNUT RUN	\$68,999	3.43%	10.32%	36.10%	0.17%	0.18%	3.32%	649	91.52%	\$8,096	\$6,801	4.68%	32.19%	16.99%
9 AMERICAN SPIRIT	\$65,461	3.26%	14.12%	38.37%	0.35%	2.78%	3.99%	769	85.28%	\$6,751	\$4,647	4.92%	74.64%	2.15%
10 NEW CASTLE COUNTY SCHOOL EMPL.	\$43,597	2.17%	8.37%	35.08%	-0.25%	1.00%	3.56%	657	109.09%	\$5,949	\$4,664	4.75%	30.62%	9.09%
11 DELAWARE FIRST	\$26,202	1.30%	12.15%	17.57%	-0.28%	5.20%	3.69%	461	108.94%	\$11,521	\$6,721	2.29%	45.98%	0.03%
12 NEW CASTLE COUNTY DE EMPL.	\$21,229	1.06%	10.66%	27.77%	-1.38%	0.40%	2.66%	632	104.20%	\$5,412	\$7,428	5.30%	40.96%	20.60%
13 DELAWARE ALLIANCE	\$20,932	1.04%	13.87%	41.76%	0.18%	2.45%	4.52%	735	96.18%	\$7,059	\$4,069	5.51%	16.54%	9.41%
14 WILMINGTON POSTAL	\$16,050	0.80%	18.53%	42.03%	0.28%	1.20%	2.82%	387	86.40%	\$5,801	\$6,749	9.61%	23.46%	6.98%
15 UDEL	\$15,809	0.79%	13.02%	30.05%	0.12%	0.24%	1.73%	530	88.36%	\$7,994	\$7,396	6.73%	0.00%	0.00%
16 WILMINGTON POLICE & FIRE	\$15,788	0.79%	18.04%	14.76%	-1.82%	1.46%	3.80%	1122	194.12%	\$7,136	\$3,834	2.29%	8.82%	0.00%
17 PROVIDENT	\$10,960	0.55%	16.28%	60.91%	-0.26%	1.66%	5.41%	231	99.12%	\$3,597	\$6,110	13.13%	30.40%	18.87%
18 FIRST STATE REFINERY	\$7,050	0.35%	22.80%	14.49%	-0.11%	0.00%	2.06%	564	99.97%	\$5,516	\$9,651	6.38%	0.00%	0.00%
19 DELAWARE RIVER & BAY AUTH EMPL.	\$6,839	0.34%	10.09%	8.25%	0.81%	3.46%	0.65%	240	45.35%	\$5,110	\$10,240	0.00%	0.00%	0.00%
20 NEWPORT SITE EMPLOYEES	\$6,366	0.32%	7.51%	40.01%	-0.55%	15.53%	3.86%	217	106.65%	\$7,240	\$9,047	7.08%	37.85%	15.38%
21 MILFORD MEMORIAL	\$3,199	0.16%	12.37%	40.31%	-0.73%	0.36%	4.20%	623	102.19%	\$5,938	\$2,994	3.64%	19.25%	0.00%
22 ICI AMERICA	\$2,768	0.14%	14.54%	54.16%	0.63%	1.99%	3.31%	296	86.31%	\$6,853	\$4,003	10.15%	0.00%	0.00%
23 EDGE MOOR DUPONT EMPL.	\$2,408	0.12%	17.05%	75.99%	-2.45%	1.52%	5.48%	355	134.34%	\$8,749	\$3,744	15.04%	0.00%	0.00%
24 STEPPING STONES COMMUNITY	\$1,419	0.07%	12.13%	0.51%	0.48%	0.00%	3.25%	500	1564.54%	\$262	\$4,944	0.00%	0.00%	0.00%

CH #	CREDIT UNION	ADDRESS	CITY	ZIP	CEO	TELEPHONE	\$ TOTAL ASSETS	\$ TOTAL LOANS	\$ TOTAL INVESTMENTS	\$ TOTAL CAPITAL	# OF MEM	% SHR GRO	% LN GRO
15426	AMERICAN SPIRIT	1110 Elkton Rd.	Newark	19711	Maurice Dawkins	(302) 738-4515	\$65,460,833	\$21,940,402	\$40,823,464	\$8,335,071	12,305	-2.91%	-7.62%
13232	CHESTNUT RUN	P.O. Box 5037	Wilmington	19808	Nancy Kitzinger	(302) 999-2967	\$68,999,203	\$22,313,574	\$43,037,301	\$7,013,885	9,087	3.58%	-3.51%
15185	COMMUNITY POWERED	P.O. Box 7739	Newark	19714	Anthony Hinds	(302) 368-2396	\$119,029,398	\$35,593,224	\$77,135,466	\$13,417,250	9,270	2.78%	0.55%
15790	DELAWARE ALLIANCE	2320 N Dupont Hwy.	New Castle	19720	Dawn Sutcliffe	(302) 429-0404	\$20,931,928	\$7,489,856	\$12,811,840	\$3,096,132	4,408	2.87%	-8.29%
15065	DELAWARE FIRST	1815 Newport Gap Pike	Wilmington	19808	Sharon Schaeffer	(302) 998-0665	\$26,201,568	\$4,078,299	\$19,713,657	\$3,018,498	3,454	-0.48%	-18.52%
16769	DELAWARE RIVER & BAY AUTH EMPL	P.O. Box 71	New Castle	19720	Joseph Larotonda	(302) 571-6323	\$6,838,586	\$505,910	\$6,282,539	\$727,912	599	-2.33%	-3.79%
13791	DELAWARE STATE POLICE	P.O. Box 800	Georgetown	19947	Stephen Cimo	(302) 856-3501	\$121,650,570	\$50,776,691	\$62,467,491	\$12,152,057	9,660	-0.38%	-2.77%
13919	DEL-ONE	270 Beiser Blvd.	Dover	19904	Dion Williams	(302) 739-4496	\$330,693,950	\$247,906,247	\$63,485,951	\$33,416,557	45,148	6.76%	8.82%
2187	DEKSTA	300 Foulk Rd., Ste. 100	Wilmington	19803	Jerry King	(302) 571-0522	\$211,173,177	\$98,604,158	\$102,353,799	\$17,848,380	28,706	-0.83%	14.66%
12443	DOVER	1075 Silver Lake Blvd.	Dover	19904	David Clendaniel	(302) 678-8000	\$407,333,961	\$179,087,867	\$203,914,510	\$43,808,078	39,752	0.52%	16.83%
2080	EDGE MOOR DUPONT EMPL	104 Hay Rd.	Edge Moor	19809	Melba Saxton	(302) 761-2282	\$2,407,676	\$1,513,645	\$866,095	\$422,395	532	5.21%	-2.51%
13280	FIRST STATE REFINERY	118 Jestan Blvd.	New Castle	19720	Dora Conlen	(302) 838-8303	\$7,050,456	\$788,737	\$6,132,942	\$1,621,392	564	-2.90%	-16.50%
21275	ICI AMERICA	315 Cherry Ln.	New Castle	19720	Samuel Minutola	(302) 328-7612	\$2,767,960	\$1,281,443	\$1,472,251	\$419,781	591	-3.39%	-0.40%
18765	LOUVIERS	185 S Main St.	Newark	19711	James Everhart	(302) 733-0426	\$232,136,419	\$40,848,775	\$181,423,003	\$19,068,044	10,799	-2.93%	-11.99%
19170	MILFORD MEMORIAL	P.O. Box 128	Milford	19963	Pamela Slater	(302) 430-5592	\$3,199,232	\$1,128,205	\$2,043,846	\$403,072	935	-2.94%	4.25%
17687	NEW CASTLE COUNTY DELAWARE EMPL	100 New Churchmans Rd.	New Castle	19720	Meredith Jeffries	(302) 395-5350	\$21,228,615	\$5,216,819	\$15,883,795	\$2,406,479	2,529	9.90%	-4.78%
8609	NEW CASTLE COUNTY SCHOOL EMPL	113 W 6th St.	New Castle	19720	Terri Keene	(302) 613-5330	\$43,597,416	\$13,973,917	\$28,316,289	\$3,906,990	8,540	-2.70%	7.05%
2214	NEWPORT SITE EMPLOYEES	205 S James St.	Newport	19804	Vanessa McCall	(302) 992-5628	\$6,366,360	\$2,352,977	\$3,974,226	\$555,344	650	-9.96%	-3.21%
16364	PROVIDENT	401 S New St.	Dover	19904	Francine Wilson	(302) 734-1133	\$10,959,946	\$5,582,157	\$4,934,415	\$1,860,200	1,500	-1.68%	-5.48%
24845	STEPPING STONES COMMUNITY	603 N Church St.	Wilmington	19801	Jacqueline McDonald	(302) 654-5024	\$1,419,315	\$6,295	\$1,386,644	\$172,251	250	0.87%	89.10%
13121	SUSSEX COUNTY	1941 Bridgeville Hwy., P.O. Box 180	Seaford	19973	Pamela Fleurette	(302) 629-0100	\$252,810,938	\$109,557,911	\$128,850,870	\$36,188,888	14,920	0.47%	25.81%
18947	UDEL	325 Academy St., Rm. 149	Newark	19716	Kathy Fairies	(302) 831-2327	\$15,809,483	\$4,124,955	\$11,560,989	\$2,113,687	1,856	-1.21%	8.07%
11347	WILMINGTON POLICE & FIRE	1814 Gilpin Ave.	Wilmington	19806	Evelyn Vega	(302) 654-0818	\$15,788,386	\$1,905,212	\$13,678,092	\$2,947,918	3,366	-2.81%	-9.77%
663	WILMINGTON POSTAL	6 Lynnam St.	Wilmington	19804	Susan Winward	(302) 328-7282	\$16,050,422	\$5,487,973	\$9,893,636	\$3,038,494	1,935	-3.34%	10.95%

TOP 50 STATE TABLE

State Credit Union Totals as of June 30

	2010	2011	2012	2013	2014	2014 Growth	5-Year Compound Growth
Number of Credit Unions	55	52	52	50	49	-5.77%	-2.28%
Number of Members	419,152	419,501	442,038	439,038	441,255	-0.18%	1.03%
Total Assets (\$000)	6,874,081	7,193,506	7,943,076	8,326,212	8,674,609	9.21%	4.76%
Total Shares (\$000)	5,958,609	6,265,685	6,944,298	7,314,739	7,592,054	9.33%	4.96%
Total Loans (\$000)	4,016,770	4,158,331	4,315,582	4,296,421	4,542,661	5.26%	2.49%
Total Capital (\$000)	830,871	854,680	915,116	927,333	978,696	6.95%	3.33%

DISTRICT OF COLUMBIA	Total Assets (\$000) 6/30/14	% of Total State Assets	Financial Ratios				Productivity Ratios			Member Service Ratios				
			Net Worth/Assets	Loans/Shares	Return on Average Assets	Delinquency Ratio	Operating Exp./Average Assets	Members/Employee	Efficiency Ratio	\$ Avg. Loan Balance	\$ Avg. Share Balance	# Auto Loans/ Members	# Share Drafts/ Members	# Credit Cards/ Members
1 BANK-FUND STAFF	\$3,878,276	49.34%	11.02%	62.30%	0.54%	0.82%	1.50%	294	68.70%	\$30,940	\$40,781	3.77%	75.19%	46.31%
2 CONGRESSIONAL	\$785,845	10.00%	8.86%	53.17%	0.45%	1.40%	3.15%	345	87.03%	\$14,793	\$15,757	10.09%	72.28%	30.01%
3 UNITED STATES SENATE	\$570,974	0.54%	10.38%	49.91%	0.56%	0.73%	2.60%	395	78.25%	\$9,302	\$15,252	6.30%	73.84%	33.55%
4 IDB-IIC	\$481,296	6.12%	10.98%	84.31%	0.79%	0.26%	1.30%	328	61.56%	\$76,023	\$37,645	1.94%	108.01%	10.75%
5 DEPARTMENT OF COMMERCE	\$338,367	4.30%	8.43%	51.72%	0.51%	0.38%	2.45%	457	75.73%	\$11,633	\$17,258	10.81%	66.54%	32.38%
6 AGRICULTURE	\$243,715	0.23%	12.46%	65.42%	0.45%	0.69%	3.04%	461	80.97%	\$14,213	\$10,224	15.29%	42.68%	14.23%
7 LIBRARY OF CONGRESS	\$223,689	2.85%	12.91%	63.64%	0.86%	0.59%	2.20%	365	66.97%	\$15,429	\$20,162	11.70%	64.00%	31.31%
8 PAHO-WHO	\$202,170	2.57%	17.72%	58.56%	0.37%	1.97%	1.81%	332	78.29%	\$27,134	\$33,263	5.66%	85.58%	26.49%
9 TRANSPORTATION	\$192,967	2.46%	11.75%	59.94%	0.46%	0.40%	3.72%	362	87.65%	\$9,183	\$8,997	8.26%	49.20%	29.08%
10 TREASURY DEPARTMENT	\$173,887	2.21%	6.45%	54.93%	0.30%	1.20%	3.46%	467	90.87%	\$13,487	\$8,405	5.89%	51.76%	13.84%
11 O.A.S. STAFF	\$163,621	2.08%	8.07%	63.57%	0.25%	1.45%	2.88%	277	89.06%	\$19,904	\$25,503	3.03%	78.20%	51.82%
12 HEW	\$159,539	2.03%	10.11%	53.88%	-0.16%	1.96%	5.19%	325	99.16%	\$10,634	\$7,617	5.18%	52.85%	20.20%
13 DEPARTMENT OF THE INTERIOR	\$149,562	1.90%	11.78%	82.15%	0.88%	1.21%	3.23%	352	82.73%	\$15,815	\$11,676	13.58%	71.49%	21.61%
14 THE PARTNERSHIP	\$146,185	1.86%	8.90%	51.76%	0.31%	0.95%	3.48%	378	87.71%	\$9,990	\$10,811	12.73%	44.29%	20.93%
15 GEICO	\$126,279	1.61%	8.05%	54.39%	0.23%	0.72%	3.22%	515	93.37%	\$19,843	\$5,718	3.49%	47.73%	5.77%
16 DVA	\$106,124	1.35%	10.68%	49.23%	-0.96%	2.52%	5.31%	321	113.08%	\$8,180	\$8,189	6.45%	53.26%	25.24%
17 TRANSIT EMPLOYEES	\$97,871	1.25%	18.27%	77.72%	0.75%	1.69%	6.94%	345	77.51%	\$7,704	\$4,653	14.24%	42.02%	7.57%
18 DEPARTMENT OF LABOR	\$69,642	0.89%	11.37%	54.23%	0.56%	3.13%	4.45%	438	82.92%	\$8,990	\$9,968	6.64%	63.72%	23.14%
19 EP	\$66,694	0.85%	7.57%	43.93%	0.46%	0.05%	3.73%	387	88.69%	\$21,113	\$9,916	6.46%	45.59%	0.00%
20 FRB	\$65,875	0.84%	8.83%	39.84%	0.43%	1.89%	2.32%	389	79.31%	\$9,037	\$13,478	11.02%	61.24%	13.24%
21 CENSUS	\$62,171	0.79%	15.73%	28.12%	-0.12%	5.93%	2.23%	447	105.61%	\$15,250	\$12,289	5.60%	40.99%	0.00%
22 DISTRICT GOVERNMENT EMPLOYEES	\$52,817	0.67%	10.06%	61.40%	0.55%	1.34%	5.63%	458	76.65%	\$5,588	\$4,531	7.65%	50.79%	12.88%
23 HUD	\$50,329	0.64%	8.54%	42.38%	-0.62%	1.06%	4.48%	431	112.80%	\$8,998	\$8,207	8.09%	40.35%	15.31%
24 D.C. TEACHERS	\$44,381	0.56%	11.43%	53.42%	1.33%	7.57%	5.34%	393	99.21%	\$7,662	\$6,188	5.74%	100.41%	5.76%
25 GOVERNMENT PRINTING OFFICE	\$37,305	0.47%	15.26%	59.37%	0.13%	4.07%	4.81%	281	90.87%	\$6,204	\$8,609	17.13%	49.74%	28.83%
26 GSA	\$36,860	0.47%	9.20%	58.40%	0.46%	0.66%	3.90%	585	90.13%	\$7,539	\$6,008	10.09%	44.08%	19.71%
27 PEPCO	\$33,273	0.42%	9.59%	32.60%	-0.45%	2.29%	3.90%	372	94.65%	\$5,203	\$11,507	10.57%	42.24%	36.05%
28 HOYA	\$20,273	0.26%	9.81%	53.48%	0.48%	3.38%	4.30%	684	87.49%	\$6,255	\$4,446	8.39%	36.84%	15.14%
29 NLRB	\$19,288	0.25%	8.67%	42.81%	0.50%	2.48%	4.29%	437	82.52%	\$7,341	\$5,679	4.90%	56.53%	0.00%
30 GTOWN UNIV ALUM AND STUDENTS	\$17,141	0.22%	7.27%	7.83%	0.35%	3.79%	2.42%	108	76.58%	\$4,917	\$2,235	0.69%	61.70%	0.00%
31 NATIONAL GEOGRAPHIC	\$14,330	0.18%	13.81%	69.10%	-0.40%	1.00%	3.84%	512	96.67%	\$15,219	\$6,866	12.38%	45.79%	0.00%
32 HOWARD UNIVERSITY EMPLOYEES	\$11,327	0.14%	20.46%	33.29%	-2.08%	1.00%	4.91%	517	146.43%	\$4,651	\$4,321	7.12%	6.15%	0.00%
33 LEE	\$11,069	0.14%	17.61%	49.13%	0.40%	0.00%	0.92%	208	69.59%	\$186,124	\$14,549	0.16%	0.00%	0.00%
34 DC FIRE DEPARTMENT	\$6,777	0.09%	16.47%	51.74%	0.17%	5.06%	4.71%	445	81.08%	\$4,325	\$3,630	0.00%	0.00%	0.00%
35 NAPFE	\$3,797	0.05%	36.73%	46.82%	0.01%	14.37%	3.46%	626	99.68%	\$5,131	\$1,528	1.53%	0.00%	0.00%
36 WASHINGTON TYPOGRAPHIC	\$3,688	0.05%	9.66%	50.21%	-5.28%	4.40%	3.34%	286	102.77%	\$6,238	\$7,733	17.72%	0.00%	0.00%
37 EDUCATION ASSOCIATIONS	\$2,683	0.03%	6.80%	42.94%	-2.42%	2.62%	2.98%	403	128.86%	\$5,490	\$4,128	6.46%	0.00%	0.00%
38 MT. AIRY BAPTIST CHURCH	\$1,379	0.02%	18.80%	51.23%	0.91%	9.01%	1.16%	1018	40.74%	\$5,277	\$2,186	0.98%	0.00%	0.00%
39 PMI EMPLOYEES	\$856	0.01%	15.81%	28.75%	-0.06%	0.59%	1.38%	498	104.73%	\$2,714	\$2,882	0.00%	0.00%	0.00%
40 PHI BETA SIGMA	\$429	0.01%	16.32%	89.97%	-1.57%	3.34%	4.72%	3390	155.74%	\$10,413	\$212	0.41%	0.00%	0.00%
41 ST. GABRIELS	\$408	0.01%	11.74%	34.37%	-0.12%	0.00%	1.29%	316	65.21%	\$3,618	\$2,265	0.00%	0.00%	0.00%
42 ASBURY	\$391	0.00%	17.41%	6.23%	-0.60%	8.29%	2.53%	416	131.16%	\$1,990	\$1,535	0.00%	0.00%	0.00%
43 SARGENT	\$328	0.00%	8.06%	62.09%	0.73%	19.14%	4.58%	204	71.71%	\$4,050	\$721	0.00%	0.00%	0.00%
44 MT. JEZREEL	\$203	0.00%	12.41%	13.46%	0.65%	3.80%	1.46%	726	75.57%	\$1,992	\$489	0.28%	0.00%	0.00%
45 PEOPLES-NEIGHBORHOOD	\$202	0.00%	11.77%	3.42%	-1.52%	0.00%	2.32%	508	289.73%	\$1,510	\$696	0.00%	0.00%	0.00%
46 PARAMOUNT BAPTIST CHURCH	\$101	0.00%	26.31%	63.54%	5.93%	2.75%	0.99%	1010	14.16%	\$1,826	\$148	0.00%	0.00%	0.00%
47 HOLY COMFORTER-SAINT CYPRIANS	\$91	0.00%	7.72%	6.57%	-3.49%	0.00%	6.47%	710	629.28%	\$1,098	\$235	0.00%	0.00%	0.00%
48 JOHN WESLEY AME ZION CHURCH	\$87	0.00%	11.06%	8.05%	1.08%	32.11%	2.02%	346	65.18%	\$387	\$445	0.00%	0.00%	0.00%
49 MT. GILEAD	\$50	0.00%	12.47%	32.87%	0.63%	9.55%	2.11%	124	63.04%	\$1,311	\$708	0.00%	0.00%	0.00%

CH #	CREDIT UNION	ADDRESS	CITY	ZIP	CEO	TELEPHONE	TOTAL ASSETS	TOTAL LOANS	TOTAL INVESTMENTS	TOTAL CAPITAL	# OF MEM	% SHR GRO	% LN GRO
16400	AGRICULTURE	P.O. Box 3419	Alexandria	22302	Margie Click	(202) 479-2270	\$243,714,634	\$138,657,295	\$98,616,922	\$31,633,836	20,730	0.45%	-0.91%
5227	ASBURY	926 11th St., NW	Washington	20001	Charlyn Bachemini	(202) 783-3308	\$391,394	\$19,901	\$366,056	\$70,384	208	-26.90%	-42.06%
5582	BANK-FUND STAFF	1725 Eye St. NW, Ste. 600	Washington	20006	Eli Vazquez	(202) 212-6400	\$3,878,276,445	\$2,127,467,452	\$1,681,157,683	\$446,204,275	83,734	6.95%	4.49%
5641	GENSUS	4600 Silver Hill Rd., Room 1K250	Washington	20233	Pamela Hout	(301) 763-0287	\$62,170,888	\$14,686,197	\$45,939,017	\$9,864,508	4,250	-2.52%	-14.01%
8797	CONGRESSIONAL	P.O. Box 23267	Washington	20026	Charles Mallon	(703) 934-8300	\$75,844,925	\$376,074,634	\$373,091,811	\$75,001,291	44,890	2.32%	1.66%
1821	D.C. TEACHERS	903 D St., NE (Edmonds Building)	Washington	20002	David McWilliams	(202) 547-4800	\$44,381,348	\$20,787,137	\$20,473,512	\$6,122,215	6,289	-1.58%	-1.46%
6088	DC FIRE DEPARTMENT	P.O. Box 70190	Washington	20024	Charles Kramer	(202) 635-0118	\$6,776,622	\$2,924,035	\$3,856,957	\$1,176,015	1,557	-2.97%	-0.82%
16410	DEPARTMENT OF COMMERCE	P.O. Box 14720	Washington	20044	Evan Clark	(202) 482-4134	\$338,366,874	\$150,773,644	\$175,602,629	\$33,951,845	16,893	4.71%	21.64%
4963	DEPARTMENT OF LABOR	200 Constitution Ave. NW	Washington	20210	Joan Moran	(202) 789-2901	\$69,641,862	\$33,119,014	\$31,903,806	\$8,330,850	6,127	-3.02%	8.70%
319	DEPARTMENT OF THE INTERIOR	1849 C St. NW, Rm. 8038	Washington	20240	Mike Merryman	(202) 208-3936	\$149,561,891	\$38,171,242	\$38,090,757	\$17,775,822	11,277	0.96%	12.35%
16411	DISTRICT GOVERNMENT EMPLOYEES	2000 14th St. NW, 2nd Fl.	Washington	20009	Carla Decker	(202) 671-1626	\$52,816,530	\$28,699,609	\$21,302,956	\$5,761,862	10,316	3.38%	24.77%
16416	DVA	P.O. Box 50617	Washington	20091	Don Johnson	(202) 737-6969	\$106,124,403	\$46,601,451	\$56,504,404	\$11,593,356	11,559	-1.89%	5.94%
9584	EDUCATION ASSOCIATIONS	1201 16th St. NW, B-2	Washington	20036	Chidi Onyewu	(202) 822-7800	\$2,682,611	\$1,070,579	\$1,509,430	\$204,983	604	-10.47%	-9.60%
262	EP	P.O. Box 23393	Washington	20026	Kristen Williams	(202) 874-3210	\$66,693,678	\$26,961,148	\$37,762,340	\$5,043,203	6,190	-0.29%	-0.93%
320	FRB	P.O. Box 9867	Washington	20016	Pauline Dumber-Berens	(202) 452-3871	\$65,874,918	\$22,953,335	\$41,218,807	\$5,967,132	4,275	-0.43%	16.99%
6912	GEICO	5260 Western Ave.	Washington	20076	Linda Coffe	(301) 986-2082	\$126,278,880	\$62,445,118	\$61,313,254	\$11,000,977	20,079	5.85%	-3.22%
23979	GEORGETOWN UNIV ALUMNI & STUDENTS	3700 O St. NW Leavey Cntr Room	Washington	20057	Katie Cohen	(202) 687-3898	\$17,141,050	\$1,243,884	\$15,144,510	\$1,230,739	7,112	9.76%	1.92%
538	GOVERNMENT PRINTING OFFICE	732 N Capitol St. NW	Washington	20401	Marcia Dixon	(202) 512-1067	\$37,304,549	\$18,650,024	\$16,776,772	\$5,937,032	3,649	2.15%	2.70%
2299	GSA	P.O. Box 27559	Washington	20038	Jerome Malvin	(202) 501-0677	\$36,860,441	\$19,509,957	\$16,640,824	\$3,499,428	5,560	-2.90%	0.34%
1407	HEW	200 Independence Ave.	Washington	20201	Kathleen Geary	(202) 488-5400	\$159,539,173	\$76,075,500	\$69,117,000	\$16,864,093	18,537	-0.77%	7.40%
15497	HOLY COMFORTER-SAINT CYPRIANS	1357 E Capitol St. SE	Washington	20003	Asha Jones	(202) 547-3245	\$90,580	\$5,491	\$89,104	\$13,804	355	-24.09%	-37.95%
648	HOWARD UNIVERSITY EMPLOYEES	2400 6th St. NW	Washington	20059	Michael Hines	(202) 806-6128	\$11,326,519	\$2,972,036	\$8,385,335	\$2,514,214	2,066	2.39%	-27.15%
16046	HOVA	P.O. Box 571106	Washington	20057	Hazel Logan	(202) 687-4730	\$20,272,501	\$9,752,133	\$10,006,170	\$2,071,947	4,102	5.77%	7.14%
4037	HUD	P.O. Box 23273	Washington	20026	Lee Hancock	(202) 863-2137	\$50,329,442	\$19,472,482	\$29,575,487	\$4,401,649	5,599	-2.76%	2.03%
14176	IDB-ILC	1300 New York Ave. NW	Washington	20577	Bruce Cameron	(202) 623-3363	\$481,296,292	\$311,848,224	\$162,735,670	\$53,531,457	9,826	4.05%	9.62%
23233	JOHN WESLEY AMEZION CHURCH	1615 14th St. NW	Washington	20009	Robert Goodman	(202) 667-3824	\$86,598	\$6,198	\$79,575	\$10,126	173	-13.22%	-5.71%
15174	LEE	P.O. Box 1741	Washington	20013	Lily Look	(202) 289-7580	\$11,068,636	\$4,466,967	\$6,496,998	\$1,953,695	625	5.62%	1.41%
266	LIBRARY OF CONGRESS	P.O. Box 23766	Washington	20026	Marsha King	(202) 707-5852	\$23,688,850	\$121,688,454	\$97,759,832	\$29,600,504	9,484	0.17%	3.44%
24219	MT. AIRY BAPTIST CHURCH	1100 North Capital St. NW	Washington	20002	Rena Agee	(202) 789-2271	\$1,378,709	\$569,955	\$839,359	\$312,038	509	7.94%	2.49%
6506	MT. GILEAD	1625 13th St. NW	Washington	20009	Gloria Downing	(202) 462-0427	\$50,456	\$14,418	\$36,883	\$7,560	62	-2.49%	-7.17%
24246	MT. JEZREEL	P.O. Box 56765	Washington	20040	Barbara Glasby	(301) 445-1183	\$202,918	\$23,904	\$176,923	\$26,676	363	-6.65%	0.71%
22686	MAPPE	1628 11th St. NW	Washington	20001	Warren Powell	(202) 939-6325	\$3,796,928	\$1,118,513	\$2,660,558	\$1,411,796	1,564	21.51%	-8.46%
23643	NATIONAL GEOGRAPHIC	1145 17th St. NW	Washington	20036	Philippe Hilaire	(202) 862-8626	\$14,330,146	\$8,507,423	\$5,404,383	\$2,092,565	1,793	-2.56%	-4.02%
2942	NLRB	1099 14th St. NW, Ste. C-300	Washington	20005	Joe DeFrawi	(202) 273-4300	\$19,288,391	\$7,444,090	\$11,561,608	\$1,923,817	3,062	-3.81%	-5.29%
15000	O.A.S. STAFF	1889 F St. NW	Washington	20006	Carlos Calderon	(202) 458-3834	\$163,621,060	\$94,206,831	\$66,928,634	\$14,432,617	5,811	3.16%	1.95%
6464	PAHO-WHO	2112 F St. NW Ste. 201	Washington	20037	Miguel Bouida	(202) 974-3453	\$202,169,662	\$97,114,139	\$97,190,447	\$37,039,583	4,986	1.62%	13.83%
24073	PARAMOUNT BAPTIST CHURCH	3924 4th St. SE	Washington	20032	Florence Taylor	(202) 562-6339	\$101,413	\$47,486	\$50,264	\$28,030	505	11.72%	-2.75%
20377	PEOPLES-NEIGHBORHOOD	4704 13th St. NW	Washington	20011	Walter Robinson	(202) 726-3198	\$202,139	\$6,041	\$197,102	\$28,845	254	-12.07%	219.97%
367	PEPCO	701 Ninth St. NW, EP-6230	Washington	20068	Ken Filipovich	(202) 872-7970	\$33,273,028	\$9,761,408	\$22,143,558	\$3,315,998	2,602	5.21%	-1.21%
24262	PHI BETA SIGMA	145 Kennedy St. NW	Washington	20011	Eric Gilliam	(202) 726-2285	\$428,799	\$322,817	\$125,085	\$95,615	1,695	-30.31%	1.11%
17691	PMI EMPLOYEES	1725 Desales St. NW Ste. 300	Washington	20036	David Garlock	(202) 785-9191	\$856,139	\$206,278	\$642,084	\$136,359	249	-4.69%	-19.51%
9613	SARGENT	5109 N.H. Burroughs Ave. NE	Washington	20019	Bernice Brown	(202) 396-2923	\$327,609	\$182,246	\$149,354	\$36,098	407	4.79%	3.12%
17874	ST. GABRIELS	26 Grant Circle, NW	Washington	20011	Audrey Thomas	(202) 726-1965	\$408,955	\$123,016	\$284,955	\$53,022	158	8.20%	42.51%
118	THE PARTNERSHIP	P.O. Box 18539	Washington	20036	Theresa Mann	(703) 562-6000	\$146,185,318	\$68,788,964	\$68,848,545	\$13,406,793	12,201	-1.20%	6.69%
3764	TRANSIT EMPLOYEES	2000 Bladensburg Rd., NE	Washington	20018	Rita Smith	(202) 832-5100	\$97,870,706	\$61,774,310	\$28,850,890	\$18,688,537	17,083	7.56%	33.09%
3140	TRANSPORTATION	P.O. Box 70440	Washington	20024	Jeffrey Arvai	(202) 366-9400	\$192,966,717	\$102,513,632	\$76,724,486	\$20,313,338	19,008	-0.07%	7.75%
162	TREASURY DEPARTMENT	701 Madison Place	Washington	20220	Alfred Scipio	(202) 289-1950	\$173,886,589	\$88,431,782	\$72,058,195	\$12,124,479	19,153	0.99%	-2.13%
624	UNITED STATES SENATE	2750 Eisenhower Ave.	Alexandria	22314	Susan Enis	(703) 329-8466	\$520,973,827	\$252,734,639	\$304,504,084	\$61,456,925	33,203	-0.77%	4.34%
9384	WASHINGTON TYPOGRAPHIC	4626 Wisconsin Ave., NW	Washington	20016	Mary Gould	(202) 966-5155	\$3,687,795	\$1,665,623	\$2,063,091	\$434,017	429	7.07%	-12.62%

CH # 1-25000 = FEDERAL CU, ALL OTHERS ARE STATE CHARTERS

TOP 50 STATE TABLE

State Credit Union Totals as of June 30

	2010	2011	2012	2013	2014	2014 Growth	5-Year Compound Growth
Number of Credit Unions	178	174	164	159	157	-1.26%	-2.48%
Number of Members	4,586,994	4,545,290	4,689,114	4,654,620	4,857,648	4.36%	1.15%
Total Assets (\$000)	42,619,006	43,198,799	45,694,975	47,384,233	49,293,776	4.03%	2.95%
Total Shares (\$000)	36,873,060	37,387,378	39,475,167	41,015,839	42,332,074	3.21%	2.80%
Total Loans (\$000)	27,099,196	25,622,866	25,514,156	26,963,521	29,389,528	9.00%	1.64%
Total Capital (\$000)	4,791,377	4,970,796	5,162,191	5,316,333	5,689,115	7.01%	3.49%

FLORIDA	Total Assets (\$000) 6/30/14	% of Total State Assets	Financial Ratios				Productivity Ratios				Member Service Ratios			
			Net Worth/Assets	Loans/Shares	Return on Average Assets	Delinquency Ratio	Operating Exp./Average Assets	Members/Employee	Efficiency Ratio	\$ Avg. Loan Balance	\$ Avg. Share Balance	# Auto Loans/Members	# Share Drafts/Members	# Credit Cards/Members
1 SUNCOAST	\$5,833,185	11.83%	8.63%	76.81%	1.30%	2.00%	2.54%	523	60.07%	\$12,791	\$8,589	13.63%	68.83%	22.61%
2 VYSTAR	\$5,226,544	10.60%	8.94%	78.95%	0.85%	0.54%	2.92%	379	73.89%	\$15,529	\$9,047	11.40%	76.21%	20.32%
3 SPACE COAST	\$3,212,742	11.83%	6.52%	82.63%	1.50%	2.99%	2.94%	416	62.02%	\$16,888	\$9,397	18.76%	72.13%	16.51%
4 MIDFLORIDA	\$2,065,418	4.19%	10.30%	84.40%	1.11%	0.67%	3.76%	322	74.68%	\$13,455	\$8,549	19.35%	82.93%	16.17%
5 GROW FINANCIAL	\$1,987,825	4.03%	10.17%	87.36%	0.47%	1.29%	3.90%	313	76.66%	\$13,780	\$10,087	30.87%	61.30%	22.70%
6 FAIRWINDS	\$1,763,499	3.58%	9.42%	59.80%	1.21%	1.91%	3.75%	321	77.33%	\$11,869	\$8,903	15.07%	63.27%	12.80%
7 GTE FINANCIAL	\$1,682,370	3.41%	7.69%	88.06%	0.47%	2.24%	4.85%	455	81.21%	\$11,258	\$7,001	15.97%	73.51%	21.21%
8 EGLIN	\$1,571,466	3.19%	11.24%	45.47%	0.33%	0.51%	2.09%	372	81.84%	\$12,949	\$12,234	14.63%	60.01%	14.24%
9 CFE	\$1,501,593	3.05%	11.76%	53.18%	1.00%	1.47%	3.53%	321	71.22%	\$9,446	\$9,192	11.70%	61.25%	27.83%
10 COMMUNITY FIRST CU OF FLORIDA	\$1,271,973	2.58%	11.24%	64.90%	1.22%	0.47%	3.26%	398	69.58%	\$11,810	\$10,220	11.08%	69.91%	25.93%
11 PEN AIR	\$1,260,706	2.56%	11.12%	43.74%	1.38%	1.09%	2.97%	298	66.90%	\$9,219	\$11,784	12.95%	69.27%	23.17%
12 CAMPUS USA	\$1,199,519	2.43%	13.10%	82.81%	0.73%	0.70%	2.76%	292	75.16%	\$15,954	\$13,369	38.78%	50.88%	15.46%
13 TYNDALL	\$1,147,283	2.33%	10.52%	65.93%	0.18%	0.43%	3.05%	363	90.65%	\$10,373	\$10,014	19.30%	57.76%	27.60%
14 ACHIEVA	\$1,041,305	2.11%	11.25%	82.53%	1.28%	0.59%	4.06%	435	72.51%	\$14,480	\$7,769	20.80%	58.47%	14.40%
15 SOUTH FLORIDA EDUCATIONAL	\$895,594	1.82%	20.66%	27.18%	0.26%	0.40%	2.97%	297	92.00%	\$5,202	\$10,170	8.38%	72.01%	21.60%
16 IBM SOUTHEAST EMPLOYEES	\$865,810	1.76%	9.46%	56.96%	0.76%	1.28%	3.39%	318	79.62%	\$16,622	\$10,813	8.67%	91.29%	19.81%
17 PUBLIX EMPLOYEES	\$760,037	1.54%	12.70%	49.28%	0.63%	1.30%	3.70%	541	82.17%	\$8,155	\$5,205	7.47%	53.48%	11.63%
18 LAUNCH	\$662,028	1.34%	12.13%	41.81%	0.56%	0.72%	2.79%	337	77.84%	\$9,218	\$9,545	19.07%	70.11%	11.40%
19 FLORIDA	\$611,228	1.24%	10.54%	92.98%	1.51%	0.97%	5.11%	311	72.41%	\$7,962	\$8,520	25.50%	74.06%	29.84%
20 DADE COUNTY	\$608,968	1.24%	11.75%	55.63%	0.92%	0.80%	5.18%	344	87.51%	\$10,555	\$5,533	10.49%	55.29%	9.71%
21 TROPICAL FINANCIAL	\$555,284	1.13%	8.61%	84.12%	0.41%	0.71%	4.67%	333	92.48%	\$18,947	\$9,201	18.95%	92.32%	7.77%
22 GULF WINDS	\$532,798	1.08%	11.95%	59.63%	0.74%	1.42%	3.59%	375	79.97%	\$11,128	\$8,486	15.73%	72.00%	17.35%
23 POWER FINANCIAL	\$518,919	1.05%	11.96%	73.29%	0.29%	0.53%	3.11%	289	95.31%	\$33,390	\$12,852	5.80%	93.99%	0.00%
24 INSIGHT	\$491,226	1.00%	11.01%	74.23%	0.86%	1.07%	4.43%	310	81.22%	\$14,685	\$7,944	16.11%	73.00%	16.07%
25 MCCOY	\$480,862	0.98%	8.79%	45.59%	0.60%	0.93%	4.50%	258	82.14%	\$8,789	\$7,783	11.50%	78.76%	14.09%
26 COMMUNITY	\$464,696	0.94%	11.07%	94.02%	0.91%	1.44%	3.09%	425	61.46%	\$18,342	\$10,907	25.58%	61.52%	16.48%
27 BRIGHTSTAR	\$444,632	0.90%	9.28%	75.89%	-1.42%	2.07%	4.29%	392	65.98%	\$9,898	\$7,227	20.63%	61.42%	23.50%
28 USF	\$441,134	0.89%	11.60%	71.08%	0.49%	0.66%	2.84%	421	79.17%	\$15,407	\$9,875	20.06%	72.24%	13.95%
29 121 FINANCIAL	\$440,075	0.89%	10.80%	63.69%	0.40%	0.59%	3.95%	280	91.93%	\$11,839	\$9,876	11.11%	64.06%	25.98%
30 CITY COUNTY	\$414,584	0.84%	11.83%	78.65%	1.07%	1.84%	4.52%	446	77.98%	\$8,942	\$7,054	16.89%	51.84%	18.17%
31 FIRST COMMERCE	\$406,966	0.83%	12.69%	100.33%	1.38%	0.54%	5.07%	333	79.46%	\$18,508	\$8,196	25.71%	61.99%	0.00%
32 FIRST FLORIDA	\$406,014	0.82%	13.84%	59.91%	0.72%	0.68%	3.61%	317	80.79%	\$5,278	\$9,293	71.95%	60.00%	0.52%
33 FLORIDA CENTRAL	\$395,019	0.80%	9.80%	69.36%	0.39%	0.55%	4.24%	419	86.19%	\$9,456	\$6,984	19.78%	72.63%	11.02%
34 JAX	\$327,114	0.66%	9.61%	70.49%	0.40%	0.86%	3.72%	298	84.74%	\$12,677	\$9,246	13.74%	72.22%	20.62%
35 STATE EMPLOYEES	\$305,498	0.62%	19.62%	31.42%	-0.21%	0.15%	2.49%	450	104.45%	\$7,497	\$11,487	15.27%	48.52%	9.73%
36 SUNSTATE	\$304,210	0.62%	11.26%	86.22%	1.03%	0.65%	4.65%	251	76.51%	\$14,150	\$9,406	14.59%	75.49%	25.16%
37 VELOCITY COMMUNITY	\$290,631	0.59%	12.86%	47.21%	0.06%	0.32%	3.50%	334	98.20%	\$9,516	\$9,985	13.87%	46.63%	26.44%
38 ENVISION	\$283,355	0.57%	7.80%	66.70%	0.74%	2.72%	7.45%	216	86.86%	\$7,641	\$7,443	16.15%	72.81%	35.30%
39 RAILROAD & INDUSTRIAL	\$279,098	0.57%	11.54%	23.40%	0.89%	0.84%	2.83%	398	74.19%	\$7,293	\$8,618	5.35%	52.88%	15.82%
40 TAMPA BAY	\$228,681	0.46%	9.94%	88.01%	0.82%	0.70%	4.80%	348	81.67%	\$14,184	\$7,300	11.18%	57.80%	17.44%
41 ORLANDO	\$193,986	0.39%	10.20%	83.14%	1.35%	0.68%	5.36%	288	73.18%	\$9,791	\$7,383	27.44%	54.23%	19.16%
42 UNIVERSITY	\$191,335	0.39%	9.86%	34.76%	0.11%	0.49%	3.58%	317	91.31%	\$11,588	\$7,629	8.15%	45.01%	11.40%
43 MEMBERS FIRST CU OF FLORIDA	\$164,182	0.33%	14.59%	54.97%	0.35%	1.71%	4.15%	238	87.61%	\$7,870	\$8,206	14.77%	59.65%	23.72%
44 JETSTREAM	\$163,243	0.33%	11.28%	76.26%	0.91%	0.55%	4.42%	341	76.38%	\$10,830	\$7,123	25.07%	47.30%	15.37%
45 INNOVATIONS	\$159,024	0.32%	9.47%	75.75%	0.38%	0.83%	6.50%	277	90.15%	\$8,460	\$7,690	26.55%	63.26%	26.60%
46 SAN ANTONIO CITIZENS	\$156,251	0.32%	9.42%	50.64%	0.54%	0.99%	2.76%	329	83.08%	\$14,233	\$11,395	12.39%	58.99%	13.80%
47 FLORIDA STATE UNIVERSITY	\$153,514	0.31%	9.78%	79.64%	1.10%	0.56%	4.76%	273	71.66%	\$10,572	\$7,660	29.93%	52.62%	11.57%
48 HARVESTERS	\$143,700	0.29%	8.42%	47.44%	0.05%	0.34%	3.74%	290	96.22%	\$12,303	\$7,524	9.45%	61.06%	11.92%
49 GOLD COAST	\$141,193	0.29%	10.64%	57.22%	0.46%	0.04%	3.62%	368	85.46%	\$7,785	\$6,216	19.96%	66.37%	0.00%
50 PANHANDLE EDUCATORS	\$135,068	0.27%	12.41%	64.44%	1.00%	0.36%	3.68%	275	75.00%	\$13,752	\$9,707	12.79%	69.19%	16.48%

CH #	CREDIT UNION	ADDRESS	CITY	ZIP	CEO	TELEPHONE	TOTAL ASSETS	TOTAL LOANS	TOTAL INVESTMENTS	TOTAL CAPITAL	# OF MEM	% SHR GRO	% LN GRO
61605	121 FINANCIAL	9700 Touchton Rd.	Jacksonville	32246	William Braddock	(904) 723-6300	\$440,074,998	\$248,491,849	\$170,193,636	\$51,148,373	39,508	0.23%	7.50%
67432	1ST CREDIT UNION OF GAINESVILLE	P.O. Box 2339	Gainesville	32602	Tim Cannon	(352) 372-8225	\$46,080,566	\$29,557,747	\$14,018,397	\$3,728,733	5,344	1.41%	1.27%
60087	ACHEVA	P.O. Box 2650	Largo	33779	Gary Regoli	(727) 431-7680	\$1,041,304,702	\$752,927,318	\$194,491,046	\$119,090,090	117,423	0.44%	18.71%
67316	ALIVE	9790 Touchton Rd.	Jacksonville	32246	Rose Gunter	(904) 296-1292	\$127,985,644	\$64,474,207	\$54,572,248	\$19,139,159	16,281	-1.04%	4.58%
16424	ANCHOR SEVEN	2121 Huon St.	Jacksonville	32254	Meilinda Bentley	(904) 786-6644	\$2,209,912	\$799,069	\$1,231,075	\$337,907	524	-12.86%	-19.35%
14391	BAPTIST HEALTH SOUTH FLORIDA	7315 Sw 87 Ave., Ste. 300	Miami	33173	Michael Raley	(305) 412-9920	\$49,353,466	\$30,292,152	\$17,752,953	\$5,694,357	11,065	0.84%	7.20%
63262	BAY	601 Hwy. 231	Panama City	32405	Ray Crisp	(850) 785-6103	\$76,483,492	\$54,222,742	\$16,651,047	\$8,136,424	9,621	6.58%	10.32%
67347	BRIGHTSTAR	P.O. Box 8966	Fort Lauderdale	33310	Colin Battle	(954) 486-2728	\$444,631,962	\$301,917,890	\$118,032,935	\$51,257,360	55,050	7.68%	-4.71%
11746	BROWARD HEALTHCARE	2350 W Commercial Blvd.	Fort Lauderdale	33309	Daniel Walker	(954) 355-4927	\$61,816,794	\$20,862,388	\$37,719,971	\$6,788,374	9,277	4.41%	3.99%
11154	BUCKEYE COMMUNITY	1825 S. Jefferson St.	Perry	32248	Charlton Knowles	(850) 223-7100	\$74,409,363	\$46,447,757	\$20,238,933	\$9,203,800	9,162	1.18%	7.84%
67431	CALHOUN-LIBERTY EMPLOYEES	17394 N W Charlie Johns St.	Blountstown	32424	Diane Long	(850) 674-4527	\$30,777,944	\$12,575,575	\$16,728,977	\$4,318,958	4,530	0.01%	7.09%
68391	CAMPIUS USA	P.O. Box 147029	Gainesville	32614	Jerry Benton	(352) 335-9090	\$1,199,518,763	\$848,808,915	\$283,338,828	\$164,107,336	76,665	5.88%	16.10%
62417	CENTRAL CREDIT UNION OF FLORIDA	P.O. Box 17048	Pensacola	32522	Carolyn Dwelle	(850) 474-0970	\$132,065,115	\$75,663,533	\$48,937,536	\$15,555,452	13,960	2.49%	14.22%
67319	CENTRAL FLORIDA POSTAL	301 E. Michigan St.	Orlando	32806	Jim Weibert	(407) 425-2561	\$67,154,033	\$4,205,924	\$4,205,924	\$6,653,446	11,680	10.00%	15.58%
19776	CEE	P.O. Box 958471	Lake Mary	32745	Joe Melbourne	(407) 896-9411	\$1,501,592,931	\$676,833,587	\$724,622,293	\$181,007,983	138,448	4.75%	24.70%
24479	CITY & POLICE	4675 Sumbear Rd.	Jacksonville	32257	Aaron Logue	(904) 353-2240	\$60,757,275	\$25,242,448	\$30,696,199	\$5,852,067	6,120	-2.90%	5.76%
61525	CITY COUNTY	P.O. Box 14548	Ft. Lauderdale	33302	Lloyd Gill	(954) 745-2400	\$414,583,912	\$284,462,715	\$100,437,519	\$54,934,455	51,275	8.04%	10.25%
67323	CITY COUNTY EMPLOYEES	719 S Missouri Ave.	Clearwater	33756	Lynne Tuschel	(727) 442-7746	\$17,246,020	\$8,840,627	\$7,673,698	\$2,455,460	2,278	5.85%	19.59%
67307	CLAY ELECTRIC EMPLOYEES	P.O. Box 308	Keystone Heights	32656	Rita Bishop	(352) 473-8000	\$8,376,302	\$2,700,232	\$5,557,041	\$1,467,517	1,201	8.22%	-6.73%
11115	COASTLINE	P.O. Box 47410	Jacksonville	32247	Donna Johnson	(904) 346-1700	\$128,641,483	\$84,261,900	\$25,808,996	\$10,989,166	11,804	1.24%	10.63%
60816	COMMUNITY	1030 S US Hwy. 1	Rockledge	32955	David Brock	(321) 690-2328	\$464,695,605	\$372,601,581	\$75,605,660	\$59,325,134	36,335	5.21%	12.99%
67290	COMMUNITY FIRST CU OF FLORIDA	P.O. Box 2600	Jacksonville	32232	John Hirabayashi	(904) 354-8537	\$1,271,972,709	\$718,319,591	\$507,759,486	\$157,910,124	108,290	1.29%	5.53%
67434	COMMUNITY SOUTH	1044 Hwy. 90 E	Chipley	32428	Jan Page	(850) 638-8376	\$98,880,925	\$66,219,084	\$26,555,822	\$12,736,206	8,425	4.15%	9.61%
23948	COMMUNITY TRUST	P.O. Box 1023	Apopka	32704	Geannina Hiraldo	(407) 880-4300	\$7,614,973	\$4,970,575	\$2,704,538	\$601,176	2,587	5.51%	35.84%
10668	COMPASS FINANCIAL	P.O. Box 160580	Hialeah	33016	Leonardo Acosta	(305) 887-9781	\$2,934,899	\$1,679,878	\$4,904,420	\$4,006,709	2,759	15.74%	13.86%
67342	CONNECT	3400 W Commercial Blvd.	Fort Lauderdale	33309	Scott Meyer	(954) 730-2047	\$69,649,297	\$31,178,848	\$36,536,974	\$8,481,819	6,318	3.29%	-3.52%
67933	CONTAINER MUTUAL	P.O. Box 2000	Fernandina Beach	32035	Cindy Evans	(904) 261-5551	\$8,329,928	\$3,918,093	\$4,373,726	\$2,560,237	903	0.50%	15.66%
22159	CORAL COMMUNITY	1930 N E 47th St., Ste. 120	Ft. Lauderdale	33308	Joe Pitcher	(954) 772-2330	\$26,335,301	\$11,968,266	\$13,791,188	\$2,967,898	4,546	0.54%	13.30%
18288	COUNTRY	602 S 6th St.	Macclenny	32063	Anita Crews	(904) 259-6702	\$50,957,371	\$37,969,207	\$10,625,742	\$4,554,540	5,038	3.57%	19.32%
24508	DADE COUNTY	1500 NW 107 Ave.	Miami	33172	George Joseph	(305) 471-5080	\$608,968,012	\$289,271,925	\$245,746,581	\$73,556,331	93,989	3.88%	9.90%
18327	DARDEN EMPLOYEES	1000 Darden Center Dr.	Orlando	32837	James Kasch	(407) 650-5050	\$36,467,079	\$29,476,874	\$7,142,566	\$3,694,023	8,633	3.86%	-2.52%
2654	DUCCOTE	2212 N Myrtle Ave.	Jacksonville	32209	Eleanor Peterson	(904) 354-0874	\$3,164,454	\$754,398	\$2,220,597	\$1,166,280	1,190	-2.55%	-17.46%
297	DUVAL	500 McCluff Ave. S	Jacksonville	32254	Joseph Callandro	(904) 356-3678	\$50,751,494	\$32,512,408	\$15,943,196	\$6,752,523	6,341	-4.72%	3.24%
60077	ECCO	4644 E Spencerfield Rd.	Pace	32571	Charles O'Quinn	(850) 994-6982	\$22,232,236	\$10,690,395	\$11,356,726	\$3,596,104	1,045	4.32%	-1.37%
67336	ECU	P.O. Box 4818	Seminole	33775	Lawrence Roland	(727) 399-7885	\$36,410,258	\$14,994,245	\$20,837,471	\$5,632,832	3,906	1.03%	-6.27%
9788	EGLIN	838 Eglin Pkwy. NE	Ft. Walton Beach	32547	Phipps McGee	(850) 862-0111	\$1,571,465,872	\$630,677,003	\$902,944,592	\$176,349,980	113,386	4.22%	0.04%
67338	ELECTRICIANS' LOCAL 349	1657 NW 17th Ave.	Miami	33125	Angela Wright	(305) 325-0511	\$4,148,377	\$945,515	\$3,127,257	\$873,108	768	4.09%	14.09%
3388	EMERALD COAST	P.O. Box 128	Port St. Joe	32457	Kenneth Weimorts	(850) 227-1156	\$39,766,976	\$18,927,698	\$16,549,580	\$3,774,725	4,533	4.34%	6.57%
67329	ENVISSION	P.O. Box 5198	Tallahassee	32314	Darryl Worrell	(850) 942-9000	\$283,355,463	\$159,518,876	\$79,506,270	\$25,688,366	32,131	4.19%	12.31%
24204	EVERGLADES	1099 W Ventura Ave.	Clewiston	33440	Linda Pelham	(941) 983-5141	\$31,615,495	\$19,713,887	\$11,071,116	\$3,846,325	4,072	-1.62%	0.42%
22380	F.C.A. M.E.C	P.O. Box 1493	Tallahassee	32302	Elton Thomas	(850) 681-9987	\$1,800,340	\$970,897	\$779,897	\$156,536	553	-0.65%	-7.31%
68018	F.R.S.A.	P.O. Box 5799	Winter Park	32793	Marissa Carter	(407) 657-7212	\$3,991,318	\$3,292,555	\$631,131	\$454,971	774	32.80%	97.99%
68417	FAIRWINDS	135 W Central Blvd., Ste. 1220	Orlando	32801	Larry Tobin	(407) 277-6030	\$1,763,499,281	\$907,165,317	\$745,600,118	\$174,246,282	170,391	2.39%	9.84%
26	FARMERS	6611 Dunn Ave.	Jacksonville	32218	Robert Griffin	(904) 764-4591	\$12,863,385	\$5,366,562	\$7,002,947	\$1,826,635	1,330	-1.00%	-13.33%
2149	FINANCIAL	22 E Flagler St.	Miami	33131	Carlos Pinto	(305) 577-1328	\$54,767,167	\$4,428,827	\$39,068,041	\$8,450,650	8,575	-8.15%	3.19%
19605	FINANCIAL EDUCATORS	P.O. Box 11197	Daytona Beach	32120	Russell Morin	(904) 254-3040	\$16,687,812	\$10,350,052	\$6,439,924	\$2,181,284	2,135	1.69%	-3.34%
67725	FIRST CHOICE	1055 S Congress Ave.	West Palm Beach	33406	Michael Welte	(561) 641-0100	\$97,613,645	\$39,537,213	\$54,518,800	\$9,349,216	10,752	-1.75%	-8.10%
831	FIRST COAST	3040 Edison Ave.	Jacksonville	32254	Susan Cantrell	(904) 387-5660	\$4,952,395	\$4,952,395	\$2,435,395	\$1,186,788	1,968	4.03%	7.07%
68524	FIRST COAST COMMUNITY	306 S Palm Ave	Palatka	32177	Gretchen Lumsford	(386) 328-5555	\$102,370,143	\$38,678,727	\$55,721,128	\$12,143,501	13,991	0.37%	-3.63%
68301	FIRST COMMERCE	P.O. Box 6416	Tallahassee	32314	Cecilia Homison	(850) 488-0035	\$406,965,965	\$331,761,135	\$33,208,372	\$55,904,773	40,346	10.14%	13.18%

CH # 1-25000 = FEDERAL CU, ALL OTHERS ARE STATE CHARTERS

CH #	CREDIT UNION	ADDRESS	CITY	ZIP	CEO	TELEPHONE	\$ TOTAL ASSETS	\$ TOTAL LOANS	\$ TOTAL INVESTMENTS	TOTAL CAPITAL	# OF MEM	% SHR GRO	% LN GRO
61170	FIRST FLORIDA	P.O. Box 43310	Jacksonville	32203	Brent Lister	(904) 359-6800	\$406,014,165	\$205,800,123	\$176,801,888	\$57,629,283	36,964	0.24%	7.04%
68461	FLAG	3115 Conner Blvd.	Tallahassee	32311	Sue Massa	(850) 488-6781	\$36,336,270	\$21,822,996	\$13,698,439	\$3,721,738	5,345	-6.14%	-1.30%
60497	FLORIDA	P.O. Box 5549	Gainesville	32627	Mark Starr	(352) 377-4141	\$117,228,104	\$489,395,821	\$95,189,598	\$72,452,886	61,655	15.60%	14.44%
187	FLORIDA A & M UNIVERSITY	1610 S. Monroe St.	Tallahassee	32301	Clarence Rivers	(850) 222-4541	\$19,881,855	\$10,237,826	\$7,710,810	\$1,857,115	3,323	-0.18%	-21.62%
68028	FLORIDA BAPTIST	1320 Hendricks Ave.	Jacksonville	32207	Leonard Murray	(904) 396-4208	\$23,632,812	\$5,861,605	\$17,345,798	\$2,319,449	2,213	-1.68%	-20.12%
67668	FLORIDA CENTRAL	P.O. Box 18605	Tampa	33679	Laida Garcia	(813) 879-3333	\$395,018,718	\$244,549,736	\$112,812,771	\$38,551,903	50,487	-0.46%	9.65%
378	FLORIDA CUSTOMS	1624 E 7th Ave., Ste. 102	Tampa	33605	Lelaine Harden	(813) 248-1527	\$9,402,014	\$3,977,832	\$5,359,305	\$1,657,306	1,080	0.41%	4.87%
67300	FLORIDA DEPT. OF TRANSPORTATION	640 E Gaines St.	Tallahassee	32301	Kevin Keith	(850) 414-4400	\$47,623,267	\$16,750,239	\$8,600,905	\$8,600,905	3,620	2.22%	9.33%
67349	FLORIDA HOSPITAL	115 Boston Ave., Ste. 2400	Altamonte Sprin	32701	Eric Lawson	(407) 303-1527	\$43,388,815	\$18,768,043	\$22,394,142	\$4,502,964	8,776	0.29%	0.04%
67561	FLORIDA RURAL ELECTRIC	P.O. Box 1697	Tallahassee	32302	Kenn Rice	(850) 877-6168	\$20,646,370	\$12,429,260	\$8,039,797	\$4,407,395	2,675	-1.50%	14.08%
14635	FLORIDA STATE EMPLOYEES	P.O. Box 11003	Pensacola	32524	Christina Reynolds	(850) 474-1400	\$30,313,426	\$17,037,753	\$11,514,191	\$2,847,305	3,909	-26.95%	-30.10%
67874	FLORIDA STATE UNIVERSITY	P.O. Box 182499	Tallahassee	32318	Bradley Blake	(850) 224-4960	\$153,514,151	\$109,146,471	\$31,849,497	\$15,706,647	17,890	14.61%	16.16%
67337	FLORIDA WEST COAST	1225 Millennium Pkwy.	Brandon	33511	Mary Ott Wood	(813) 643-5572	\$85,069,895	\$34,422,201	\$46,552,906	\$7,969,567	9,238	-1.76%	4.51%
67443	FOCUS	P.O. Box 835	Chattahoochee	32324	William Enfinger	(850) 663-2404	\$132,262,798	\$73,554,036	\$45,649,492	\$10,676,628	11,699	1.75%	1.87%
967	GOLD COAST	P.O. Box 16719	West Palm Beach	33416	Robert Delaney	(561) 965-1000	\$141,192,527	\$70,605,758	\$62,891,006	\$15,440,543	19,852	2.82%	5.08%
67643	GPCE	200 North Pace Blvd.	Pensacola	32505	Anita Cooper	(850) 505-5216	\$37,908,729	\$18,709,781	\$16,746,549	\$3,793,066	3,592	-1.67%	7.63%
9976	GROW FINANCIAL	P.O. Box 89009	Tampa	33689	Robert Fisher	(813) 837-2451	\$1,987,824,806	\$1,550,674,486	\$361,879,481	\$22,822,884	173,692	3.02%	23.48%
196	GTE FINANCIAL	P.O. Box 172599	Tampa	33672	Joseph Brancucci	(813) 871-2690	\$1,682,370,119	\$1,358,361,057	\$182,930,811	\$145,518,531	220,325	3.96%	7.59%
68412	GULF STATES	P.O. Box 945110	Maitland	32794	Gary Teramae	(407) 831-8844	\$27,167,804	\$11,628,291	\$14,075,025	\$4,084,598	4,106	0.69%	1.43%
24702	GULF WINDS	220 East Nine Mile Rd.	Pensacola	32534	Chris Rutledge	(850) 479-9601	\$532,798,099	\$272,027,627	\$212,799,100	\$64,312,493	54,750	4.18%	1.15%
5727	HARVESTERS	P.O. Box 5	Cantonment	32533	Keith Golden	(850) 968-2233	\$143,699,792	\$59,471,705	\$72,397,168	\$11,671,284	16,660	-1.35%	12.27%
7534	HIALEAH MUNICIPAL EMPLOYEES	240 E 1st Ave., Ste. 201	Hialeah	33010	Marie Ferngren	(305) 883-8090	\$61,453,330	\$4,931,958	\$6,145,330	\$3,583,066	1,640	-1.21%	10.80%
19659	IBM SOUTHEAST EMPLOYEES	P.O. Box 5900	Boca Raton	33431	Michael Miller	(561) 982-4700	\$865,810,241	\$445,241,877	\$364,905,055	\$81,551,364	72,284	0.32%	3.49%
7783	INNOVATIONS	P.O. Box 15529	Panama City	32406	David Southall	(850) 233-4400	\$159,024,115	\$107,255,246	\$36,675,837	\$16,507,337	18,411	1.78%	7.33%
67344	INSIGHT	P.O. Box 4900	Orlando	32802	George Davis	(407) 426-6000	\$491,225,660	\$322,110,654	\$140,156,272	\$57,218,797	54,622	4.49%	12.51%
67334	JACKSON COUNTY TEACHERS	P.O. Box 954	Marianna	32447	Theta Jean Lolley	(850) 526-4470	\$26,106,583	\$13,556,639	\$10,815,030	\$5,595,953	3,161	4.24%	-2.18%
67717	JACKSONVILLE FIREMEN'S	P.O. Box 3996	Jacksonville	32206	Elizabeth Wakefield	(904) 353-4788	\$32,010,210	\$14,295,358	\$15,813,261	\$4,239,278	3,063	-3.24%	-16.97%
67298	JACKSONVILLE POSTAL & PROFESSIONAL	P.O. Box 11189	Jacksonville	32239	Kirk Gillum	(904) 743-2555	\$43,364,822	\$17,652,020	\$24,649,216	\$8,427,054	3,968	-3.59%	-1.16%
340	JAX	P.O. Box 2357	Jacksonville	32232	Gerr Sevston	(904) 475-8000	\$327,114,344	\$202,027,608	\$103,570,344	\$34,680,537	30,996	0.87%	11.13%
13807	JAX GUIDCO EMPLOYEES	P.O. Box 389	Jacksonville	32201	Cheryl Lester	(904) 924-2754	\$2,163,359	\$1,300,688	\$807,004	\$192,489	501	-4.23%	-2.54%
67294	JAX METRO	30 E 27th St.	Jacksonville	32206	Sheree Eddie	(904) 360-5100	\$39,451,021	\$21,416,606	\$14,561,488	\$4,641,087	4,494	1.52%	9.34%
67341	JEFFERSON COUNTY TEACHERS	1500 W Washington St.	Monticello	32344	Judy Surles	(850) 342-0250	\$7,994,142	\$3,923,721	\$3,857,417	\$1,195,781	1,040	0.45%	4.81%
24718	JETSTREAM	P.O. Box 5487	Miami Lakes	33014	Jeanne Kucey	(305) 821-7060	\$163,243,199	\$109,319,862	\$44,227,220	\$19,323,724	20,126	3.78%	17.85%
23709	JM ASSOCIATES	8019 Bayberry Rd.	Jacksonville	32256	James Ryan	(904) 443-6767	\$102,429,786	\$33,617,408	\$66,822,528	\$13,176,711	7,736	6.87%	13.68%
4135	KEYS	P.O. Box 1898	Key West	33041	Scott Duszynski	(305) 294-6622	\$120,348,673	\$92,431,798	\$19,246,267	\$5,778,333	9,953	-3.75%	1.93%
15605	LAUNCH	300 S Plumosa St.	Merritt Island	32952	Joe Mirachi	(321) 455-9400	\$662,028,391	\$241,731,635	\$378,586,483	\$80,890,596	60,573	2.53%	11.57%
67305	LEE COUNTY MOSQUITO CONTROL	P.O. Box 6005	Fort Myers	33906	Shelley Dew	(941) 694-2174	\$482,584	\$112,114	\$368,317	\$153,643	182	-1.61%	5.85%
16979	LOCAL 606 ELECTRICAL WORKERS	820 Virginia Dr.	Orlando	32803	Jan Sullivan	(407) 896-4733	\$8,321,466	\$1,799,816	\$6,478,243	\$1,203,239	415	-0.97%	-16.31%
67630	MADISON EDUCATION ASSOC.	P.O. Box 449	Madison	32341	Gena Shiver	(850) 973-3132	\$4,306,307	\$1,872,321	\$2,405,574	\$775,435	765	7.25%	-7.28%
68344	MAGNIFY	P.O. Box 427	Mulberry	33860	John Santarpia	(863) 425-5611	\$70,551,979	\$45,304,272	\$14,269,190	\$9,930,754	7,279	-13.46%	-1.28%
12238	MANATEE COMMUNITY	604 13th Ave. E	Bradenton	34208	Sherod Halliburton	(941) 748-7704	\$27,183,944	\$12,957,435	\$12,191,961	\$6,752,742	3,481	5.04%	23.60%
23101	MARTIN	1727 Orlando Central Pkwy.	Orlando	32809	Dan Kelley	(407) 857-6328	\$110,188,381	\$66,461,109	\$34,850,404	\$8,722,802	12,446	1.67%	5.25%
9915	MCCOY	P.O. Box 593806	Orlando	32859	Alvin Cowans	(407) 855-5452	\$480,861,665	\$197,870,429	\$246,295,361	\$47,745,127	55,761	0.50%	12.26%
61160	MEMBERS FIRST CU OF FLORIDA	P.O. Box 12983	Pensacola	32591	Caryl Greene	(850) 434-2211	\$164,182,308	\$76,823,036	\$75,027,555	\$24,412,071	17,033	4.44%	-0.31%
20468	MEMORIAL EMPLOYEES	3700 Washington St. Ste. 300	Hollywood	33021	George Glasser	(954) 985-5862	\$53,374,364	\$16,068,076	\$35,786,617	\$6,086,666	8,738	2.60%	6.70%
9441	METRO NORTH	P.O. Dundas Dr.	Jacksonville	32218	Dan Jones	(904) 757-5562	\$15,773,769	\$7,799,102	\$7,540,220	\$3,082,114	1,894	1.93%	-4.61%
9287	MIAMI	51 SW 1 Ave., Ste. 604	Miami	33130	Buster Castiglia	(305) 377-1017	\$31,220,580	\$12,714,639	\$17,913,095	\$4,592,403	2,893	7.12%	12.68%
872	MIAMI FIREFIGHTERS	1111 NW 7th St.	Miami	33136	Patrick Totten	(305) 324-4004	\$81,501,464	\$29,523,048	\$50,125,493	\$7,695,521	4,261	1.07%	0.92%
67330	MIAMI POSTAL SERVICE	P.O. Box 520622	Miami	33152	Jace Reyes	(305) 592-7733	\$118,532,559	\$45,620,683	\$65,498,255	\$13,355,256	14,419	1.61%	-5.96%
68600	MIDFLORIDA	P.O. Box 8008	Lakeland	33802	Kevin Jones	(863) 686-7587	\$2,065,417,655	\$1,420,995,682	\$479,463,037	\$219,028,304	196,943	4.54%	13.73%

CH # 1-25000 = FEDERAL CU, ALL OTHERS ARE STATE CHARTERS

CH #	CREDIT UNION	ADDRESS	CITY	ZIP	CEO	TELEPHONE	TOTAL ASSETS	TOTAL LOANS	\$ TOTAL INVESTMENTS	TOTAL CAPITAL	# OF MEM	% SHR GRO	% LN GRO
7039	MONROE COUNTY TEACHERS	P.O. Box 2666	Key West	33040	Gerald Bolduc	(305) 296-8546	\$22,336,804	\$17,188,164	\$3,778,240	\$2,283,239	1,850	11.56%	16.66%
21568	MY HEALTHCARE	916 NW 66th St., Ste. 5	Gainesville	32605	Debra Childress	(352) 333-4760	\$28,188,636	\$9,696,783	\$16,136,025	\$4,180,614	5,407	1.76%	-9.22%
24593	NORTH DADE COMMUNITY DEVELOPMENT	18591 NW 27th Ave.	Miami	33056	Beverly Coffey	(305) 620-5877	\$4,022,035	\$457,903	\$3,471,970	\$738,511	652	-35.01%	-3.22%
67938	OCALA COMMUNITY	P.O. Box 5520	Ocala	34478	Steve Nazanuk	(352) 629-8542	\$28,116,967	\$12,707,371	\$13,276,094	\$3,290,267	2,652	-0.64%	15.43%
13534	OKALOOSA COUNTY TEACHERS	1126 N Ferdon Blvd.	Crestview	32536	Jerry Maughton	(850) 682-2225	\$70,905,539	\$35,223,309	\$32,082,235	\$7,823,406	8,655	0.55%	-2.48%
1213	ORLANDO	1117 S Westmoreland Dr.	Orlando	32805	John Neuse	(407) 835-3500	\$193,986,264	\$142,355,849	\$37,964,937	\$21,490,589	23,192	3.97%	20.82%
11804	PANHANDLE EDUCATORS	2718 MLK Jr Blvd.	Panama City	32405	Greg Frith	(850) 769-3306	\$135,068,226	\$74,921,114	\$51,224,958	\$18,531,338	11,978	6.47%	10.79%
67521	PBC	3469 Summit Blvd.	West Palm Beach	33406	John Deese	(561) 686-4006	\$121,389,289	\$72,162,591	\$40,380,637	\$15,062,601	25,405	6.70%	7.91%
1303	PEW AIR	1495 East Nine Mile Rd.	Pensacola	32514	Stewart Ramsey	(850) 505-3200	\$1,260,705,862	\$485,465,565	\$714,280,524	\$145,730,035	94,182	1.70%	1.20%
8442	PENSACOLA GOVERNMENT	108 South Reus St.	Pensacola	32502	James Phetteplace	(850) 432-9939	\$65,055,934	\$32,342,140	\$36,983,957	\$11,496,512	37,599	37.59%	24.13%
7259	PENSACOLA & N	251 Amber St.	Pensacola	32503	Juanita Johnson	(850) 433-6159	\$8,396,613	\$5,735,601	\$2,326,956	\$1,415,433	1,356	0.47%	-5.01%
67677	PEOPLES	9560 Pines Blvd.	Pembroke Pines	33024	Jeffrey Miller	(305) 893-4880	\$81,776,021	\$21,367,350	\$39,645,683	\$8,439,629	12,899	0.62%	30.97%
10880	PINELLAS	P.O. Box 2300	Largo	33779	Evelyn Molina	(727) 586-4422	\$102,864,539	\$71,842,814	\$26,068,847	\$18,425,962	15,847	5.92%	7.91%
67318	POMPANO BEACH CITY EMP.	P.O. Box 610748	Pompano Beach	33061	Nanette Collette	(954) 785-8710	\$16,952,140	\$12,389,218	\$3,671,053	\$4,091,208	1,624	4.03%	17.52%
68445	POWER FINANCIAL	2020 NW 150 Ave.	Pembroke Pines	33028	Allan Prindle	(954) 538-4400	\$518,919,328	\$300,714,614	\$192,355,893	\$58,038,403	31,927	-2.20%	0.53%
68042	POWERNET	5619 Harney Rd.	Tampa	33610	Don Prue	(813) 621-6454	\$73,592,046	\$41,396,607	\$28,980,415	\$7,283,330	3,953	1.94%	-0.50%
67444	PRIORITY ONE	3000 N. University Dr.	Sunrise	33322	Nancy Rappaport	(954) 335-5100	\$76,752,952	\$36,054,202	\$37,014,062	\$8,139,314	10,002	-1.45%	-4.56%
23020	PUBLIC EMPLOYEES	P.O. Box 1000	Lakeland	33802	Joseph David	(863) 683-6404	\$760,036,769	\$324,808,092	\$420,218,691	\$97,584,668	126,634	4.69%	5.45%
24703	RAILROAD & INDUSTRIAL	3770 N 50th St.	Tampa	33619	Arthur Wood, III	(813) 621-6661	\$279,097,834	\$57,001,871	\$206,904,535	\$32,952,912	28,271	-0.19%	-3.79%
13652	RYDER SYSTEM	P.O. Box 020816	Miami	33102	Kenneth Glenn	(305) 500-4000	\$41,989,803	\$19,309,993	\$21,578,281	\$9,093,595	5,138	-1.01%	-6.40%
10699	SAN ANTONIO CITIZENS	P.O. Box 1057	San Antonio	33576	Tim Baldwin	(352) 588-2732	\$156,251,396	\$72,117,224	\$79,997,528	\$15,270,508	12,497	7.30%	10.15%
11780	SANTA ROSA COUNTY	P.O. Box 841	Milton	32572	Steve German	(850) 623-3843	\$99,822,804	\$41,343,471	\$51,072,310	\$12,726,046	11,574	6.62%	3.65%
67309	SARASOTA MUNICIPAL EMPLOYEES	1558 1st St.	Sarasota	34236	Elaine Karins	(941) 953-6744	\$27,790,067	\$10,437,023	\$16,204,548	\$3,119,270	2,250	8.33%	1.81%
1047	SEMINOLE SCHOOLS	2450 S Laurel Ave.	Sanford	32771	Brenda Kuhn	(407) 322-4305	\$39,284,539	\$13,836,584	\$23,248,777	\$3,183,793	4,741	-1.74%	10.10%
68016	SEMINOLE 1ST	8916 Sabal Industrial Blvd.	Tampa	33619	Sharon Lenth	(813) 621-9631	\$16,684,396	\$10,927,404	\$5,281,090	\$2,110,701	2,175	16.71%	7.41%
67327	SHAW-ROSS EMPLOYEES	1600 NW 163rd St.	Miami	33169	Miguel Diaz	(305) 625-4171	\$6,643,239	\$567,960	\$6,014,472	\$757,308	1,017	6.28%	-4.34%
21202	SOUTH ATLANTIC	1 W Camino Real, Ste. 110	Boca Raton	33432	Lisa Full	(561) 394-7097	\$13,456,095	\$4,474,088	\$8,674,258	\$1,204,044	2,603	-0.44%	26.74%
23041	SOUTH FLORIDA	1902 NW 14th Ave.	Miami	33125	Maggie Martinez	(305) 545-0744	\$34,305,510	\$23,423,398	\$11,259,722	\$3,810,045	3,980	-3.87%	-13.52%
176	SOUTH FLORIDA EDUCATIONAL	7800 SW 117th Ave.	Miami	33183	Mike Dibenedetto	(305) 270-5200	\$895,593,778	\$190,481,720	\$650,985,075	\$186,660,039	68,907	5.30%	-0.71%
9105	SOUTHERNMOST	1004 Kennedy Dr.	Key West	33040	Gladys Bethel	(305) 296-6568	\$11,997,652	\$6,352,401	\$4,715,421	\$2,870,769	1,891	9.01%	13.62%
67297	SPACE COAST	8045 N Wickham Rd.	Melbourne	32940	Doug Samuels	(321) 752-2222	\$3,212,742,370	\$2,274,556,249	\$745,639,886	\$447,683,688	292,954	1.70%	7.36%
11791	ST. JAMES A M E CHURCH	1845 NW 65th St.	Miami	33147	Isaiah Taylor	(305) 693-3270	\$449,983	\$71,603	\$321,307	\$90,178	544	-6.28%	-17.93%
13902	ST. JOSEPHS HOSPITAL	3001 W Dr. MLK Jr Blvd.	Tampa	33607	Scott Fraverd	(813) 870-4362	\$36,068,340	\$15,977,862	\$19,336,433	\$4,651,266	3,153	1.88%	-0.53%
66736	STATE EMPLOYEES	P.O. Box 2927	Jacksonville	32232	Joey Carpenter	(904) 418-7300	\$305,497,752	\$76,337,376	\$221,510,888	\$60,529,457	21,153	-0.32%	2.69%
67332	SUN	P.O. Box 814059	Hollywood	33081	Patrick Mason	(954) 967-4441	\$69,258,740	\$26,814,849	\$39,063,722	\$7,844,270	6,491	4.28%	9.68%
68645	SUNCOAST	P.O. Box 11904	Tampa	33680	Tom Dorety	(813) 621-7511	\$5,833,184,593	\$3,884,372,882	\$1,769,482,934	\$608,202,936	588,818	4.52%	6.62%
67291	SUNLAND	3700 Williams Dr.	Marianna	32446	Nell Carley	(850) 482-9400	\$2,741,686	\$1,567,124	\$1,192,640	\$658,795	859	24.72%	19.20%
11789	SUNSTATE	P.O. Box 1162	Gainesville	32602	Joe Atkins	(352) 381-5200	\$304,210,496	\$230,398,367	\$48,388,705	\$36,731,406	28,409	1.36%	8.95%
1086	SUNWANNEE RIVER	203 Pinewood Way, SW	Live Oak	32064	Amy Cundiff	(904) 362-2225	\$15,858,780	\$9,098,138	\$6,076,546	\$1,903,100	2,774	4.96%	2.54%
60610	SWC	347 W Shore Plaza	Tampa	33609	Bekki Colestock	(813) 288-6013	\$2,023,606	\$591,419	\$1,421,644	\$727,233	317	-5.50%	7.25%
3404	TALLAHASSEE	P.O. Box 1366	Tallahassee	32302	Steven Nazaruk	(850) 222-1421	\$5,829,762	\$2,318,728	\$3,378,403	\$1,083,838	634	1.39%	-12.09%
1316	TALLAHASSEE-LEON	1827 Capital Circle NE	Tallahassee	32308	Lisa Brown	(850) 576-8134	\$42,719,913	\$22,750,108	\$11,647,704	\$3,653,860	5,436	3.57%	22.30%
352	TAMPA BAY	P.O. Box 7492	Tampa	33673	Dale Schumacher	(813) 247-4414	\$228,681,042	\$178,959,972	\$35,519,423	\$23,728,233	27,856	3.57%	32.69%
22196	TAMPA LONGSHOREMEN'S	703 E Harrison St.	Tampa	33602	Wardell Norman	(813) 229-1192	\$478,342	\$202,506	\$228,423	\$217,799	278	-7.10%	19.11%
4395	TAMPA POSTAL	P.O. Box 17659	Tampa	33682	Barbara Bugigca	(813) 876-3128	\$72,170,360	\$26,373,932	\$42,946,644	\$10,453,521	8,197	-0.05%	19.00%
15175	TMH	345 S Magnolia Dr., Ste. F-1	Tallahassee	32301	Tim Cook	(850) 402-5301	\$51,431,164	\$26,652,111	\$20,383,150	\$5,773,025	6,842	3.73%	7.95%
16834	TOWN OF PALM BEACH	951 Okerehobee Rd., Ste. B	West Palm Beach	33401	Debra Seadorf	(561) 655-4282	\$2,750,935	\$848,656	\$1,887,657	\$296,264	383	11.10%	15.42%
68476	TROPICAL FINANCIAL	P.O. Box 829517	Pembroke Pines	33082	Rich Helber	(305) 261-8328	\$555,283,653	\$421,101,483	\$108,842,052	\$46,942,380	54,408	0.56%	13.02%
10754	TYNDALL	P.O. Box 59760	Panama City	32412	James Warren	(850) 769-9999	\$1,147,282,717	\$655,476,466	\$425,908,977	\$125,294,594	99,284	1.94%	-4.06%
971	UNITED POLICE	400 NW 2nd Ave.	Miami	33128	Jim Wagy	(305) 579-6506	\$45,160,619	\$12,121,767	\$31,954,845	\$7,816,887	4,514	-1.59%	-11.39%

CH # 1-25000 = FEDERAL CU, ALL OTHERS ARE STATE CHARTERS

CH #	CREDIT UNION	ADDRESS	CITY	ZIP	CEO	TELEPHONE	\$ TOTAL ASSETS	\$ TOTAL LOANS	\$ TOTAL INVESTMENTS	\$ TOTAL CAPITAL	# OF MEM	% SHR GRO	% LN GRO
67348	UNIVERSITY	13241 SW 136th St.	Miami	33186	Michael Welch, Sr.	(786) 425-5000	\$191,335,480	\$59,911,093	\$113,505,998	\$19,401,629	22,216	-0.69%	9.06%
24223	USF	13302 USF Palm Dr.	Tampa	33612	Richard Skaggs	(813) 569-2000	\$441,134,283	\$273,467,901	\$157,730,846	\$53,748,974	38,961	2.23%	10.26%
12458	VELOCITY COMMUNITY	P.O. Box 30669	Palm Beach Gardens	33420	Jeff Marshall	(561) 775-2525	\$290,630,564	\$118,933,414	\$161,252,004	\$39,225,249	25,230	3.20%	10.80%
68490	VSTAR	P.O. Box 45085	Jacksonville	32232	Terry West	(904) 777-6000	\$5,226,543,780	\$3,294,791,864	\$1,741,486,678	\$528,823,112	461,295	4.11%	9.49%
14186	WALTON COUNTY TEACHERS	P.O. Box 634	DeFuniak Spring	32435	Helen Barefield	(850) 892-2024	\$16,892,428	\$8,593,390	\$7,408,467	\$1,969,680	3,169	0.43%	-14.24%
19588	WEST COAST	300 Jeffords St., Ste. A	Clearwater	33756	Billie Blanchard	(727) 462-7046	\$15,489,375	\$6,099,821	\$8,392,807	\$1,442,466	3,557	6.33%	8.88%
67296	WEST COAST FEDERAL EMPLOYEES	P.O. Box 17185	Sarasota	34276	Marie Peet	(941) 925-2890	\$30,845,515	\$10,924,774	\$18,932,824	\$4,495,391	2,791	-3.44%	-15.54%

CH # 1-25000 = FEDERAL CU, ALL OTHERS ARE STATE CHARTERS

TOP 50 STATE TABLE

State Credit Union Totals as of June 30

	2010	2011	2012	2013	2014	2014 Growth	5-Year Compound Growth
Number of Credit Unions	158	150	142	139	137	-1.44%	-2.81%
Number of Members	1,812,081	1,855,631	1,920,930	1,963,060	2,015,261	2.66%	2.15%
Total Assets (\$000)	16,251,379	17,416,396	18,522,771	19,190,228	19,660,479	2.45%	3.88%
Total Shares (\$000)	14,156,622	15,228,985	16,274,880	16,837,032	17,146,915	1.84%	3.91%
Total Loans (\$000)	8,994,144	9,459,281	9,811,705	10,430,980	11,210,936	7.48%	4.50%
Total Capital (\$000)	1,975,513	2,058,754	2,091,156	2,171,369	2,342,163	7.87%	3.46%

GEORGIA	Total Assets (\$000) 6/30/14	% of Total State Assets	Financial Ratios				Productivity Ratios				Member Service Ratios			
			Net Worth/Assets	Loans/Shares	Return on Average Assets	Delinquency Ratio	Operating Exp./Average Assets	Members/Employee	Efficiency Ratio	\$ Avg. Loan Balance	\$ Avg. Share Balance	# Auto Loans/ Members	# Share Drafts/ Members	# Credit Cards/ Members
1 DELTA COMMUNITY	\$4,643,343	23.62%	10.69%	70.65%	1.11%	0.55%	2.53%	437	65.05%	\$12,468	\$13,590	34.63%	71.48%	23.66%
2 ATLANTA POSTAL	\$2,042,237	10.39%	12.81%	51.49%	0.24%	0.46%	1.49%	627	74.26%	\$8,422	\$16,608	65.69%	20.69%	23.64%
3 ROBINS	\$1,929,747	9.82%	14.89%	62.03%	1.97%	0.29%	2.04%	437	48.69%	\$12,802	\$10,387	20.20%	74.47%	15.11%
4 GEORGIA'S OWN ASSOCIATED	\$1,845,269	9.39%	11.28%	87.02%	0.65%	0.40%	3.53%	481	77.35%	\$8,149	\$9,225	53.51%	61.13%	28.03%
5	\$1,344,957	6.84%	11.31%	57.33%	0.49%	0.39%	3.17%	514	80.94%	\$6,364	\$7,194	43.74%	41.69%	11.00%
6 LGE COMMUNITY	\$992,323	5.05%	10.94%	85.19%	0.75%	0.15%	3.01%	519	77.16%	\$13,479	\$7,675	19.99%	46.71%	14.74%
7 GEORGIA UNITED	\$986,914	5.02%	11.57%	61.32%	0.69%	1.18%	3.28%	634	78.69%	\$7,910	\$6,521	25.20%	41.68%	10.16%
8 THE SOUTHERN	\$325,300	1.65%	10.39%	38.74%	0.29%	0.21%	3.66%	407	95.58%	\$7,987	\$8,754	14.17%	48.82%	16.44%
9 KINETIC	\$276,109	1.40%	11.06%	83.14%	0.55%	0.82%	6.15%	301	79.59%	\$9,497	\$5,893	19.17%	55.77%	13.81%
10 PEACH STATE	\$265,556	1.35%	7.83%	53.80%	0.68%	1.50%	4.96%	370	88.58%	\$11,775	\$5,905	9.99%	56.01%	7.63%
11 CDC	\$262,702	1.34%	7.18%	34.04%	0.25%	0.53%	2.53%	386	87.27%	\$14,218	\$13,664	12.25%	72.96%	0.00%
12 CREDIT UNION OF GEORGIA	\$229,210	1.17%	8.60%	61.14%	1.67%	0.48%	3.60%	575	66.75%	\$8,540	\$6,337	11.80%	58.32%	21.50%
13 DOCO	\$209,187	1.06%	11.46%	72.93%	1.15%	1.72%	4.78%	453	69.24%	\$9,066	\$4,395	15.90%	36.87%	3.69%
14 MIDSOUTH COMMUNITY	\$201,594	1.03%	12.81%	81.46%	0.87%	0.41%	4.38%	446	72.42%	\$11,047	\$4,877	18.80%	43.02%	6.24%
15 SOUTHEASTERN	\$198,239	1.01%	8.61%	67.14%	0.77%	0.51%	4.00%	396	75.23%	\$10,169	\$6,930	25.02%	42.41%	9.82%
16 AFLAC	\$184,705	0.94%	15.03%	21.71%	0.64%	2.75%	0.89%	1786	57.99%	\$19,503	\$8,304	2.32%	0.00%	0.00%
17 POWERCO	\$173,773	0.88%	12.84%	45.92%	0.26%	0.56%	2.36%	594	88.50%	\$9,980	\$7,088	6.71%	17.12%	15.07%
18 COOSA VALLEY	\$167,481	0.85%	8.30%	70.81%	0.46%	0.85%	5.13%	361	88.61%	\$9,998	\$6,154	14.78%	60.01%	10.40%
19 THE COCA-COLA COMPANY FAMILY	\$166,161	0.85%	8.84%	65.11%	0.30%	0.90%	3.35%	317	91.54%	\$17,002	\$10,453	15.26%	47.24%	15.27%
20 EMORY ALLIANCE	\$136,543	0.69%	7.25%	46.91%	0.19%	0.62%	3.82%	476	90.87%	\$8,686	\$6,385	9.55%	38.62%	8.28%
21 UNITED 1ST	\$122,691	0.62%	11.43%	59.25%	1.05%	0.28%	6.00%	306	81.72%	\$7,338	\$5,428	18.92%	82.37%	11.47%
22 MARSHLAND COMMUNITY	\$120,727	0.61%	10.68%	65.08%	0.74%	0.85%	4.48%	261	86.66%	\$10,297	\$8,289	12.51%	49.81%	17.98%
23 MEMBERSFIRST	\$118,218	0.60%	9.82%	72.53%	0.44%	0.91%	4.76%	332	81.82%	\$6,925	\$5,621	16.18%	46.66%	14.62%
24 GEOVISTA	\$108,869	0.55%	8.74%	58.76%	0.57%	1.42%	7.28%	396	83.85%	\$6,371	\$3,721	11.59%	51.39%	6.36%
25 GEMC	\$98,327	0.50%	10.70%	68.70%	0.51%	0.15%	3.98%	576	85.16%	\$6,772	\$6,076	9.53%	26.86%	23.62%
26 EXCEL	\$95,960	0.49%	9.93%	67.89%	-0.01%	0.53%	5.98%	319	100.08%	\$10,259	\$6,034	8.64%	52.38%	17.29%
27 FULTON TEACHERS	\$89,460	0.46%	13.08%	61.29%	0.83%	1.42%	4.04%	378	77.71%	\$866	\$7,011	14.04%	36.67%	13.25%
28 PINNACLE	\$80,515	0.41%	5.74%	45.34%	0.43%	0.36%	3.82%	509	93.78%	\$8,365	\$6,343	10.03%	25.96%	9.52%
29 AUGUSTA METRO	\$79,659	0.41%	9.17%	90.93%	0.21%	0.92%	5.52%	379	81.73%	\$10,549	\$4,798	22.82%	34.81%	10.00%
30 GEORGIA HERITAGE	\$79,632	0.41%	13.02%	82.29%	0.07%	0.68%	4.24%	251	93.91%	\$10,962	\$8,185	30.43%	43.91%	18.99%
31 INTERSTATE UNLIMITED	\$78,192	0.40%	12.31%	64.12%	2.06%	1.17%	4.12%	490	63.06%	\$7,319	\$5,099	15.28%	50.26%	4.46%
32 CGR	\$74,651	0.38%	14.80%	52.81%	1.50%	0.25%	4.82%	459	73.64%	\$5,429	\$4,410	13.98%	49.35%	8.88%
33 CREDIT UNION OF ATLANTA	\$73,391	0.37%	7.18%	46.20%	-0.18%	4.01%	6.22%	709	79.72%	\$4,737	\$3,554	9.55%	33.47%	6.19%
34 MUTUAL SAVINGS	\$69,815	0.36%	11.64%	65.59%	0.19%	0.80%	2.63%	509	80.44%	\$12,155	\$9,880	13.99%	34.15%	21.41%
35 NORTHWEST GEORGIA	\$68,962	0.35%	9.33%	61.98%	0.22%	0.68%	5.03%	397	91.30%	\$1,737	\$4,835	15.67%	68.98%	13.75%
36 M E A	\$67,865	0.35%	14.84%	56.47%	0.25%	2.68%	4.26%	282	82.20%	\$8,867	\$6,865	12.75%	44.08%	3.88%
37 AUGUSTA VAH	\$62,010	0.32%	14.64%	55.73%	-0.33%	0.90%	5.13%	311	99.54%	\$6,378	\$5,872	12.73%	38.77%	28.65%
38 FORT GORDON AND COMMUNITY	\$61,596	0.31%	8.00%	47.14%	-0.27%	0.66%	3.65%	338	95.56%	\$10,907	\$8,563	12.49%	47.11%	8.66%
39 PLATINUM	\$61,403	0.31%	8.40%	64.62%	1.29%	0.38%	4.91%	203	79.13%	\$9,891	\$7,634	16.08%	41.45%	22.99%
40 CORE	\$59,213	0.30%	9.03%	93.42%	0.83%	1.93%	5.50%	319	82.63%	\$10,352	\$5,917	21.68%	47.52%	8.91%
41 WORKMEN'S CIRCLE	\$57,554	0.29%	17.34%	89.18%	2.72%	0.00%	0.86%	248	25.73%	\$96,621	\$38,297	2.66%	0.00%	0.00%
42 HALLCO COMMUNITY	\$57,173	0.29%	7.73%	63.53%	0.83%	1.42%	4.84%	416	84.34%	\$8,252	\$4,792	18.94%	46.99%	6.87%
43 ALTAMAHA	\$57,061	0.29%	12.69%	56.61%	0.38%	3.69%	4.74%	338	82.17%	\$7,857	\$5,916	18.58%	46.11%	4.45%
44 MEMBERS UNITED	\$53,072	0.27%	13.95%	72.58%	0.33%	0.42%	4.08%	332	84.92%	\$7,595	\$4,874	18.59%	36.78%	8.74%
45 HEALTH CENTER	\$49,145	0.25%	9.84%	80.50%	0.37%	1.00%	5.48%	300	86.88%	\$12,533	\$5,736	16.58%	35.31%	9.03%
46 NORTH GEORGIA	\$48,975	0.25%	10.15%	87.67%	1.01%	0.75%	5.15%	351	78.07%	\$11,733	\$5,280	14.48%	49.22%	0.00%
47 GEORGIA POWER NORTHWEST	\$45,962	0.23%	10.25%	43.49%	0.53%	0.09%	3.20%	362	96.83%	\$5,742	\$6,642	14.73%	42.20%	19.67%
48 SOUTHERN PINE	\$43,236	0.22%	17.14%	62.18%	0.25%	2.25%	1.97%	423	86.86%	\$16,716	\$16,922	19.90%	30.43%	0.00%
49 B.O.N.D. COMMUNITY	\$41,579	0.21%	8.49%	53.50%	0.21%	6.47%	4.26%	380	99.65%	\$16,320	\$7,659	5.28%	60.23%	15.16%
50 GEORGIA POWER	\$37,750	0.19%	13.54%	71.03%	0.16%	0.08%	4.90%	709	93.45%	\$8,309	\$4,542	13.04%	28.19%	18.37%

CH #	CREDIT UNION	ADDRESS	CITY	ZIP	CEO	TELEPHONE	\$ TOTAL ASSETS	\$ TOTAL LOANS	\$ TOTAL INVESTMENTS	TOTAL CAPITAL	# OF MEM	% SHR GRO	% LN GRO
67505	1ST CHOICE	315 Auburn Ave.	Atlanta	30303	Daniel Gaidwell	(404) 832-5800	\$21,499,046	\$9,695,438	\$9,516,399	\$3,115,308	9,156	-9.52%	-11.55%
16096	AFLAC	1932 Wynnnton Rd.	Columbus	31999	Roy McLeod	(706) 596-3717	\$184,705,404	\$33,818,075	\$148,682,863	\$28,132,664	18,754	1.32%	-8.65%
10262	ALABAMA	P.O. Box 490	Jesup	31598	Nancy Stanley	(912) 427-8924	\$57,061,473	\$7,157,192	\$24,757,068	\$7,926,136	2,368	-3.16%	-2.36%
6859	ARTESIAN CITY	P.O. Box 428	Albany	31702	Robert Simpson	(229) 436-0869	\$15,743,851	\$5,747,466	\$9,183,798	\$3,632,563	2,394	0.04%	-8.20%
60484	ASSOCIATED	6251 Crooked Creek Rd.	Norcross	30092	C. Lin Hodges	(770) 448-8200	\$1,344,957,448	\$672,601,459	\$632,790,561	\$157,385,442	163,061	0.23%	12.51%
12490	ATLANTA	P.O. Box 82898	Atlanta	30134	Linda White	(404) 559-8833	\$9,736,443	\$3,675,255	\$5,485,225	\$1,877,738	2,555	-0.71%	6.08%
67389	ATLANTA POSTAL	3900 Crown Rd.	Atlanta	30380	Don DeCinque	(404) 768-4126	\$2,042,236,521	\$920,099,017	\$1,081,734,563	\$349,567,604	107,606	-1.55%	-0.05%
14328	AUGUSTA METRO	P.O. Box 213089	Augusta	30917	Sherry Saxton	(706) 854-6140	\$79,659,456	\$64,537,041	\$7,335,574	\$8,179,861	14,793	8.39%	17.75%
7922	AUGUSTA SEABOARD COMMUNITY	1212 C Augusta W Pkwy.	Augusta	30909	Robin Amerman	(706) 650-9200	\$6,094,056	\$2,812,771	\$3,077,532	\$656,694	1,205	-0.47%	-12.44%
20974	AUGUSTA VAH	1267 Augusta W Pkwy.	Augusta	30909	Phyllis Cochran	(706) 855-2224	\$62,009,894	\$29,001,660	\$27,557,774	\$9,359,619	8,863	-4.89%	4.10%
21575	BEKA	P.O. Box 5286	Atlanta	31107	Ruth Artis	(404) 525-0619	\$41,578,516	\$20,269,150	\$20,400,447	\$3,925,181	4,946	-0.97%	-3.86%
14011	BERRIEN TEACHERS	P.O. Box 312	Lindale	30147	Leah Broadway	(706) 235-4481	\$7,785,112	\$5,952,759	\$1,817,223	\$1,134,760	1,098	-2.14%	-0.58%
24546	BIG BETHEL AME CHURCH	P.O. Box 625	Nashville	31639	Vivian Stone	(229) 686-5290	\$1,233,885	\$558,028	\$676,336	\$181,409	277	1.05%	20.30%
22400	BROSNAVYARD	206 Auburn Ave., NE	Atlanta	30303	Annos McCrary	(404) 827-9715	\$345,124	\$30,463	\$310,179	\$28,624	306	60.31%	39.65%
12176	CATOOSA TEACHERS	223 Walnut St.	Macon	31201	Barbara Toombs	(478) 743-2083	\$2,541,261	\$1,539,957	\$997,847	\$446,953	776	-15.72%	2.24%
6053	CDC	25 Gateway Business Park Dr.	Ringgold	30736	Linda Carver	(706) 965-2422	\$14,048,499	\$10,358,163	\$2,587,699	\$1,468,703	2,297	6.84%	17.99%
67367	CGR	P.O. Box 49169	Atlanta	30359	Elizabeth Mercier	(404) 325-3270	\$262,701,809	\$82,535,110	\$168,187,477	\$19,134,052	17,746	2.51%	14.49%
12070	CHATHAM	2040 Ingleside Ave., P.O. Box 131	Macon	31213	Robert Jordan	(478) 745-0494	\$74,650,608	\$33,103,605	\$36,028,531	\$11,464,400	14,216	1.08%	3.76%
16014	COFFEE COUNTY TEACHERS	606 E 67th St.	Savannah	31405	Marcia Harrison	(912) 352-2902	\$24,734,469	\$8,988,172	\$13,431,779	\$3,784,293	3,637	0.60%	3.06%
11996	COLQUITT COUNTY TEACHER	P.O. Box 2167	Douglas	31534	Kim Wade	(912) 384-2866	\$3,657,762	\$993,817	\$2,626,565	\$514,857	1,263	-1.39%	3.99%
68825	COMBINED EMPLOYEES	P.O. Box 2708	Moultrie	31776	Sally Yarbrough	(229) 890-6214	\$6,508,750	\$4,511,956	\$1,728,679	\$1,271,470	1,608	6.13%	6.90%
17201	COMMUNITY UNITED	106 S Houston Rd.	Warner Robins	31088	Cheryl Spires	(478) 929-5700	\$9,591,263	\$1,033,298	\$1,435,138	\$1,435,138	4,379	12.20%	13.62%
9488	COOSA VALLEY	P.O. Box 703	Waycross	31502	Ted Walden	(440) 527-9950	\$11,356,586	\$1,356,586	\$7,164,107	\$1,983,424	3,453	3.57%	8.23%
67371	CORE	2010 Redmond Circle, NW	Rome	30165	Ron Tomlinson	(706) 235-8551	\$167,481,158	\$106,066,942	\$44,910,837	\$14,641,427	24,339	1.13%	6.39%
20509	COWETA CITIES & COUNTY EMPLOYEES	P.O. Box 1987	Statesboro	30459	Bobby Michael	(912) 764-9846	\$59,213,173	\$49,328,774	\$6,474,967	\$5,936,400	8,925	1.55%	9.69%
67383	CREDIT UNION OF ATLANTA	P.O. Box 71063	Newnan	30271	Rebecca Ashoff	(770) 253-2273	\$16,908,620	\$7,222,900	\$9,499,406	\$2,764,263	3,560	3.20%	6.99%
68571	CREDIT UNION OF GEORGIA	670 Metropolitan Pkwy.	Atlanta	30310	Sheila Montgomery	(404) 658-6465	\$73,900,830	\$40,107,340	\$40,107,340	\$7,183,164	19,137	-6.49%	-24.16%
61262	CRM EMPLOYEES	P.O. Box 2148	Woodstock	30188	J. Brant Malone	(678) 486-1111	\$229,209,724	\$127,002,311	\$93,612,052	\$20,866,579	32,784	5.33%	1.26%
66357	DELTA COMMUNITY	P.O. Box 1287	Douglas	31533	Mattie Lewis	(912) 383-5640	\$2,640,030	\$722,716	\$1,906,523	\$416,210	895	0.25%	-8.92%
68618	DOC	1025 Virginia Ave.	Atlanta	30354	Hank Halter	(404) 715-4725	\$4,643,343,328	\$2,898,719,863	\$1,569,596,191	\$523,067,386	301,913	2.48%	6.39%
22083	EMORY ALLIANCE	P.O. Box 71389	Albany	31708	Barry Heape	(229) 435-1715	\$209,186,587	\$134,296,979	\$50,668,135	\$25,366,141	41,898	1.85%	3.92%
67391	ETHICON	P.O. Box 6129	Elberton	30635	Joanne Dyal	(706) 213-4186	\$2,803,454	\$1,484,214	\$1,338,910	\$529,551	690	-7.54%	-8.19%
19963	ETOWAH VALLEY	1237 Clairmont Rd.	Decatur	30030	Chris Culbertson	(404) 329-6415	\$136,543,495	\$58,508,415	\$69,806,838	\$9,887,160	19,534	-2.28%	12.45%
7825	EXCEL	655 Ethicon Circle	Cornelia	30531	Deborah Beam	(706) 776-5458	\$11,526,317	\$6,038,117	\$5,213,453	\$2,420,165	1,162	-0.69%	5.35%
9527	FAB CHURCH	P.O. Box 1090	Cartersville	30120	Veda Hilton	(770) 382-7373	\$21,111,793	\$11,043,554	\$7,519,956	\$4,168,931	3,201	-4.55%	1.47%
14385	FIDELITY	5070 Peachtree Ind. Blvd.	Norcross	30071	Gary Nalley	(770) 441-9235	\$95,960,350	\$52,997,973	\$39,098,588	\$11,230,302	12,938	0.13%	8.42%
67385	FIELDALE	23 Montgomery St.	Savannah	31401	John Bush	(912) 233-6597	\$273,416	\$134,039	\$144,010	\$60,779	245	2.04%	-10.38%
20707	FIRST RELIANCE	6690 Roswell Rd., NE, Ste. 1100	Sandy Springs	30328	Judy Lehmann	(678) 420-7720	\$24,792,989	\$9,727,309	\$14,247,464	\$3,910,574	4,984	1.71%	-11.20%
16085	FLINT	P.O. Box 558	Baldwin	30511	Becky Stuart	(706) 778-5100	\$8,503,155	\$1,456,447	\$6,972,134	\$1,290,959	2,058	-2.16%	-2.28%
23908	FLINT RIVER EMPLOYEES	P.O. Box 80505	Athens	30608	Dina Thomas	(706) 613-1644	\$12,076,548	\$5,053,251	\$5,939,324	\$1,320,116	2,551	1.87%	-2.58%
67392	FLOWERS EMPLOYEES CREDIT LEAGUE	P.O. Box 374	Reynolds	31076	Tonya Kendrick	(478) 847-5180	\$2,693,452	\$1,099,920	\$1,568,678	\$624,848	727	-7.94%	-9.73%
68619	FORT GORDON AND COMMUNITY	P.O. Box 238	Oglethorpe	31068	Denise Ransom	(478) 472-5524	\$925,462	\$1,048,559	\$1,048,559	\$467,429	313	-10.40%	-10.65%
61831	FULTON TEACHERS	P.O. Box 3137	Thomasville	31799	Jack Singletary	(229) 228-6860	\$24,739,476	\$15,140,388	\$9,319,160	\$6,809,812	5,940	-2.43%	-1.86%
67363	G.P.A.	P.O. Box 7256	Fort Gordon	30905	Kyle Lowe	(706) 793-0012	\$61,995,519	\$26,623,642	\$30,929,240	\$5,070,378	6,595	1.52%	24.42%
20209	GDC	1732 Walker Ave. SW	Fort McPherson	30330	Ann Osborne	(404) 753-4592	\$21,630,318	\$6,794,822	\$33,516,844	\$2,189,553	5,395	-1.14%	-1.60%
19536	GEMC	3604 Atlanta Ave.	Hapeville	30354	Stephen Smith	(404) 768-4980	\$89,460,286	\$47,864,103	\$33,942,844	\$11,015,196	11,140	-1.95%	4.38%
67382	GENUINE PARTS	P.O. Box 2406	Savannah	31402	Robert Cole	(912) 966-7807	\$13,126,100	\$4,714,216	\$8,427,626	\$2,567,602	1,413	-2.44%	10.60%
		60 Herring Rd.	Newnan	30265	Lori Kent	(770) 251-9363	\$3,417,990	\$1,814,757	\$1,617,716	\$1,365,955	813	-4.47%	-4.96%
		P.O. Box 450449	Atlanta	31145	Denise Swan	(770) 270-7851	\$98,326,866	\$60,059,920	\$35,697,519	\$10,714,315	14,389	3.17%	12.26%
		5420 Peachtree Ind. Blvd.	Norcross	30071	Larry Duzenski	(770) 246-4362	\$8,819,562	\$1,776,621	\$6,957,463	\$2,605,795	988	0.39%	-2.99%

CH # 1-25000 = FEDERAL CU, ALL OTHERS ARE STATE CHARTERS

CH #	CREDIT UNION	ADDRESS	CITY	ZIP	CEO	TELEPHONE	TOTAL ASSETS	TOTAL LOANS	TOTAL INVESTMENTS	TOTAL CAPITAL	# OF MEM	% SHR GRO	% LN GRO
4425	GEORGIA COASTAL	2524 Stadium St.	Brunswick	31520	Laura McKinley	(912) 265-6872	\$14,319,988	\$11,876,359	\$695,157	\$541,954	1,836	22.27%	32.34%
68291	GEORGIA GUARD	1030 Shurling Dr.	Macon	31211	Debra Montford	(478) 741-4428	\$4,696,120	\$2,356,115	\$2,235,620	\$454,065	1,074	-1.67%	-14.51%
3800	GEORGIA HERITAGE	P.O. Box 1920	Savannah	31402	Dale Iarattuta	(912) 236-4400	\$79,632,111	\$55,849,099	\$18,821,487	\$107,333,878	8,292	-2.53%	9.31%
3985	GEORGIA PINE	1401 West Ninth St.	Brunswick	31520	Donna Cannon	(912) 264-2973	\$18,566,676	\$3,263,723	\$14,963,511	\$7,393,949	1,482	-11.77%	-12.83%
383	GEORGIA POWER	5901A Peachtree Dunwoody Rd.	Atlanta	30328	Emily James	(770) 396-9005	\$37,300,219	\$22,865,932	\$13,739,125	\$31,188,596	7,087	-6.44%	7.97%
375	GEORGIA POWER MACON	960 Key St.	Macon	31204	Derrick Rumph	(478) 784-5860	\$3,200,266	\$2,271,384	\$877,460	\$302,918	905	-2.71%	3.66%
365	GEORGIA POWER NORTHWEST	906 Broad St.	Rome	30161	Marcia Tidmore	(706) 232-6871	\$45,961,694	\$17,783,115	\$25,437,417	\$4,720,974	6,156	0.69%	9.83%
12291	GEORGIA POWER VALDOSTA	1707 Dow St.	Valdosta	31601	Donna Smith	(229) 253-1111	\$24,502,871	\$15,718,189	\$6,781,529	\$2,811,654	3,526	4.54%	-0.19%
68607	GEORGIA UNITED	6705 Sugarloaf Pkwy.	Duluth	30096	Debbie Smith	(770) 476-6400	\$986,913,932	\$328,535,382	\$381,450,013	\$115,502,285	132,168	0.39%	15.78%
67390	GEORGIA'S OWN	P.O. Box 105205	Atlanta	30348	Debbie Preter	(404) 874-0777	\$1,845,268,855	\$1,416,911,898	\$369,917,177	\$211,128,512	176,503	2.63%	6.60%
16168	GEOVISTA	P.O. Box 132	Hinesville	31310	Elaire Iuten	(912) 368-2477	\$108,869,219	\$57,619,340	\$37,493,112	\$10,527,504	26,353	1.24%	2.03%
67354	GLYNN COUNTY FEDERAL EMPLOYEES	C/O Fletc Bldg. 86	Glynco	31524	Sylvia Weathers	(912) 264-6325	\$18,224,156	\$6,953,522	\$11,082,490	\$3,705,177	1,379	1.32%	1.85%
11489	GOLDEN	P.O. Box 5065	Columbus	31907	Bill Holland	(706) 323-3517	\$397,056	\$131,243	\$267,150	\$141,846	173	31.16%	-19.50%
14670	H E A	121 Osigian Blvd.	Warner Robins	31088	Martha Burke	(912) 953-7477	\$24,188,362	\$11,897,448	\$11,137,495	\$2,288,051	3,725	4.68%	-0.13%
23054	HABERSHAM	P.O. Box 2645	Clarksville	30523	Lorie McGovern	(706) 754-2110	\$15,910,532	\$8,800,776	\$5,932,346	\$2,765,218	3,352	10.79%	11.62%
68602	HALLCO COMMUNITY	P.O. Box 908237	Gainesville	30501	Joe Foster	(770) 534-4255	\$57,172,725	\$32,951,336	\$19,732,031	\$4,563,197	10,824	8.09%	12.26%
67563	HARRIS EMPLOYEES	P.O. Box 998	Cordale	31010	Amy Moore	(229) 273-2500	\$1,654,690	\$503,186	\$1,143,636	\$248,040	331	-24.16%	-8.92%
67399	HEALTH CENTER	1467 Harper St.	Augusta	30912	Stacy Tallent	(706) 434-1638	\$49,145,395	\$35,266,927	\$8,981,679	\$5,054,832	7,638	0.53%	0.68%
12568	HEALTHCOM	1508 N. Thornton Ave., Ste. 112	Dalton	30720	Deborah Wright	(706) 272-6192	\$10,843,132	\$5,712,168	\$3,295,229	\$1,771,516	2,176	-4.46%	-10.09%
18707	INTERSTATE UNLIMITED	705 West Cherry St.	Jesup	31545	Stacie Branch	(912) 427-3904	\$78,191,522	\$43,269,894	\$27,921,936	\$10,093,047	13,234	4.04%	10.56%
67655	JEFF DAVIS	54 Currie St.	Hazlehurst	31539	Beverly Carter	(912) 375-0125	\$5,077,423	\$805,986	\$4,225,462	\$1,395,920	646	5.39%	7.68%
10866	KINETIC	P.O. Box 9818	Columbus	31908	Janet Davis	(706) 320-8500	\$276,109,187	\$202,091,772	\$39,030,863	\$32,450,036	41,244	5.7%	18.94%
19552	LAMIER	3718 Mundy Mill Rd.	Oakwood	30566	Robin Simpson	(770) 503-1765	\$26,519,578	\$15,256,660	\$8,356,955	\$2,732,082	4,408	7.84%	16.72%
68581	LGE COMMUNITY	P.O. Box 1188	Manetta	30061	Chris Leggett	(770) 424-0060	\$992,233,423	\$690,067,749	\$242,538,594	\$111,440,940	105,544	4.40%	14.09%
21297	LOCAL 461	1038 Gw Payne Rd.	Macon	31206	Marci Barton	(478) 788-2539	\$1,003,465	\$454,297	\$545,447	\$236,791	528	-23.02%	-35.40%
13516	LOGGA	P.O. Box 5787	Valdosta	31603	Debbie Manley	(229) 244-4573	\$5,373,778	\$2,078,884	\$3,142,569	\$588,251	1,040	-3.98%	-5.40%
14034	M E A	6333 Whitesville Rd.	Columbus	31904	Polly Bell	(706) 563-5002	\$67,864,585	\$32,239,821	\$28,478,240	\$10,760,130	8,316	2.20%	0.72%
67687	MACON FIREMEN'S	899 Oglethorpe St.	Macon	31201	Linda Hardwick	(478) 741-4006	\$4,756,472	\$2,736,579	\$1,968,411	\$1,150,175	705	1.59%	-1.81%
63171	MACON POLICE	P.O. Box 5145	Macon	31208	Sue Roberts	(478) 751-7575	\$374,918	\$118,390	\$254,787	\$171,060	301	-6.03%	-6.43%
67397	MACON WATER WORKS	P.O. Box 13722	Macon	31208	Dorothy Engelauf	(478) 464-5671	\$1,454,379	\$911,723	\$547,752	\$231,250	203	10.99%	2.70%
67688	MACON-BIBB EMPLOYEES	P.O. Box 247	Macon	31202	Julianne Sinski	(912) 751-2729	\$3,532,636	\$1,630,009	\$1,856,925	\$276,913	1,434	8.59%	2.58%
8323	MARSHLAND COMMUNITY	3650 Community Rd.	Brunswick	31520	Jeff Holcombe	(912) 265-9565	\$120,727,370	\$69,000,475	\$42,043,667	\$14,211,369	12,791	2.67%	-2.89%
67353	MEAD EMPLOYEES'	P.O. Box 93425	Atlanta	30377	Tina Garner	(404) 897-6391	\$4,880,323	\$2,371,613	\$2,331,711	\$1,534,781	958	14.64%	7.04%
24493	MEMBERS ALLIANCE	6270 Bradley Park Dr.	Columbus	31904	Donald Decinque	(706) 327-7608	\$26,044,759	\$3,468,206	\$21,031,997	\$1,621,195	4,456	-0.39%	-1.88%
67394	MEMBERS UNITED	1115 N Westover Blvd.	Albany	31707	Liz Gilmore	(229) 439-1448	\$53,071,659	\$32,917,439	\$17,108,070	\$7,711,815	9,306	-1.13%	2.80%
67538	MEMBERSFIRST	P.O. Box 33189	Decatur	30033	Terry Hardy	(770) 793-7110	\$118,218,108	\$76,515,091	\$31,848,070	\$11,998,042	18,767	2.81%	7.34%
68556	MEMORIAL HEALTH	1203 East 66 St.	Savannah	31404	Don Hill	(912) 354-8100	\$16,683,772	\$9,499,521	\$5,875,264	\$3,312,626	4,308	-8.2%	0.06%
22362	MERCY	11705 Mercy Blvd.	Savannah	31419	Ashley Norris	(912) 819-2411	\$6,523,400	\$2,959,231	\$3,408,964	\$1,035,538	1,851	18.28%	8.59%
1410	MIDSOUTH COMMUNITY	4810 Mercer University Dr.	Macon	31210	Claude Garnett	(478) 471-9946	\$201,594,236	\$139,919,953	\$42,217,518	\$27,107,983	35,214	10.91%	27.72%
10546	MOUNTAIN COMMUNITY	100 Gross Crescent Circle	Ft. Oglethorpe	30742	Shannon Walters	(706) 858-2270	\$5,898,805	\$3,863,137	\$719,227	\$1,288,422	1,143	6.56%	2.21%
7735	MULTIPLE EMPLOYEE GROUP	P.O. Box 2297	Thomasville	31799	Bill Douglas	(912) 228-1729	\$4,504,153	\$830,678	\$3,576,028	\$1,261,393	945	-1.22%	-14.84%
67388	MUTUAL SAVINGS	10 Peachtree Place NE	Atlanta	30309	Jennifer Florenza	(404) 584-4754	\$69,814,909	\$39,563,465	\$29,463,989	\$8,517,620	6,105	-1.83%	2.95%
67379	NASHVILLE	P.O. Box 456	Nashville	31639	Tina Burkhalter	(229) 686-7611	\$2,276,180	\$6,277,392	\$5,262,368	\$1,621,851	2,589	-4.91%	-0.09%
67395	NORTH GEORGIA	P.O. Box 280	Toccoa	30577	Brian Akin	(706) 886-1441	\$48,975,095	\$38,143,331	\$6,139,752	\$5,347,512	8,240	3.83%	2.92%
20410	NORTHSHIDE	980 Johnson Ferry Rd., Ste. 190	Atlanta	30342	Samuel Trifoso	(404) 851-8740	\$12,862,923	\$5,139,750	\$6,952,802	\$1,407,673	4,476	2.70%	30.64%
65912	NORTHWEST GEORGIA	1307 Redmond Rd, NW	Rome	30165	Michelle Stricklin	(706) 291-9290	\$68,961,890	\$38,060,195	\$26,658,199	\$6,616,950	12,702	2.30%	6.50%
24234	OMEGA PSI PHI FRATERNITY	3951 Snapping Pkwy.	Decatur	30035	Robert McCarthey	(404) 289-1100	\$916,166	\$691,676	\$216,322	\$79,017	827	15.22%	28.33%
22299	PATTERSON PUMP	P.O. Box 790	Toccoa	30577	Mary Weaver	(706) 297-2833	\$2,382,996	\$936,051	\$1,435,598	\$412,576	448	-4.37%	-0.41%
14676	PEACH STATE	1505 Lake Pkwy., Ste. 100	Lawrenceville	30043	Marshall Boutwell	(770) 963-5679	\$265,555,662	\$129,143,469	\$102,263,164	\$21,570,322	40,650	6.39%	18.58%
24442	PIEDMONT PLUS	1968 Peachtree Rd., NW	Atlanta	30309	Cindy Jones	(404) 605-3286	\$33,882,077	\$20,174,009	\$12,395,633	\$5,013,896	8,565	0.84%	4.48%

CH # 1-25000 = FEDERAL CU, ALL OTHERS ARE STATE CHARTERS

CH #	CREDIT UNION	ADDRESS	CITY	ZIP	CEO	TELEPHONE	TOTAL ASSETS	TOTAL LOANS	TOTAL INVESTMENTS	TOTAL CAPITAL	# OF MEM	% SHR GRO	% LN GRO
5540	PINEY GROVE COMMUNITY	667 Wadley Coleman Lk. Rd.	Swainsboro	30401	James Green	(478) 589-7742	\$52,740	\$3,155	\$50,444	\$8,058	63	2.25%	-29.54%
67632	PINNACLE	536 North Ave., NE	Atlanta	30309	Matt Seille	(404) 888-1648	\$80,515,049	\$34,380,168	\$42,760,252	\$5,244,500	11,955	-5.55%	8.13%
24631	PLATINUM	4794 Lawrenceville Hwy., NW	Liburn	30047	Kabiruddin Lalwalla	(404) 297-9797	\$61,402,761	\$35,617,173	\$21,219,290	\$5,390,882	7,220	26.73%	11.63%
359	POWERCO	241 Ralph McGill Blvd. NE	Atlanta	30308	Leta Stepp	(404) 506-3750	\$173,773,257	\$69,623,580	\$97,908,830	\$21,985,066	21,391	-4.78%	-4.38%
22672	RABUN-TALLULAH	1115 E Boggs Mtn. Rd.	Tiger	30576	Nancy Holcomb	(706) 782-3116	\$591,737	\$331,234	\$257,491	\$163,815	180	2.25%	-1.55%
15885	RCT	P.O. Box 1289	Augusta	30903	Kevin Winters	(706) 826-1101	\$6,784,521	\$3,689,905	\$2,775,683	\$611,379	3,310	-1.95%	15.75%
376	REGIONAL MEMBERS	P.O. Box 1220	Columbus	31908	Gail Chandler	(706) 321-3225	\$8,570,528	\$3,974,617	\$4,407,503	\$760,425	1,335	-1.08%	10.28%
14578	RICHMOND COMMUNITY	P.O. Box 15	Graceville	30812	Grace Lollar	(706) 790-1776	\$18,138,458	\$6,495,606	\$10,063,129	\$1,510,847	3,605	-5.85%	-1.33%
67724	RICHMOND CITY HEALTH DEPT.	1916 N Leg Rd.	Augusta	30909	Janette Daniel	(706) 667-4329	\$402,737	\$113,876	\$287,942	\$96,196	232	0.56%	-27.04%
60582	RIG EMPLOYEES	100 Graphic Packaging Int. Way	Macon	31206	Melinda Spencer	(778) 784-3027	\$7,453,798	\$3,271,872	\$4,147,753	\$2,239,637	742	1.07%	12.94%
9331	ROBINS	P.O. Box 6849	Warner Robins	31095	John Rhea	(478) 923-3773	\$1,929,747,090	\$1,010,372,607	\$855,692,783	\$289,346,384	156,806	3.76%	10.38%
60707	ROME KRAFT EMPLOYEES	P.O. Box 387	Cooza	30129	Phil Carter	(706) 295-9027	\$16,533,031	\$6,619,098	\$9,789,968	\$3,681,385	1,745	-0.14%	0.63%
67589	ROPER CORPORATION EMPLOYEES	P.O. Box 1565	Lafayette	30728	Freda Raines	(706) 638-5109	\$1,717,554	\$578,040	\$1,126,326	\$277,080	703	0.79%	6.04%
13352	ROSE CITY	P.O. Box 2741	Thomasville	31799	Lee Bryant	(866) 389-7673	\$28,783,408	\$14,005,548	\$12,454,674	\$2,575,167	8,323	-0.12%	0.05%
67445	SAVANNAH	P.O. Box 8122	Savannah	31412	Jane Evans	(912) 234-8978	\$19,978,754	\$7,702,678	\$11,256,907	\$3,800,550	1,798	1.16%	0.99%
67364	SAVANNAH POSTAL	P.O. Box 13807	Savannah	31416	Freda Henderson	(912) 691-2087	\$19,308,617	\$7,127,807	\$11,281,746	\$2,900,292	2,304	1.42%	0.63%
9408	SAVANNAH SCHOOLS	P.O. Box 8184	Savannah	31412	Skip Watson	(912) 236-0919	\$27,586,818	\$10,474,648	\$16,525,751	\$3,786,180	3,632	0.00%	7.84%
6582	SAVASTATE TEACHERS	P.O. Box 20001	Savannah	31404	Pravin Raut	(912) 356-2056	\$3,461,913	\$1,350,688	\$2,321,383	\$818,182	723	-7.40%	-25.06%
8947	SOUTHEASTERN	P.O. Box 2067	Valdosta	31604	Michael Gudely	(229) 244-2732	\$198,239,173	\$119,826,434	\$60,275,872	\$18,259,310	25,756	9.97%	5.27%
67403	SOUTHERN PINE	P.O. Box 1048	Valdosta	31603	Leah Lehman	(229) 559-3311	\$43,236,414	\$22,265,128	\$20,389,014	\$7,575,386	2,116	4.58%	9.98%
24161	SPC	240 Candler Rd., SE	Atlanta	30317	Eric King	(404) 371-0749	\$1,151,858	\$247,851	\$886,994	\$81,534	1,363	2.79%	-16.93%
20890	STEPHENS COUNTY COMMUNITY	P.O. Box 6	Toccoa	30577	Willie Woodruff Jr.	(706) 886-7553	\$155,666	\$13,459	\$142,104	\$17,721	116	-44.87%	-4.23%
13797	STEPHENS-FRANKLIN TEACHERS	2290 Mize Rd., Hwy. 106	Toccoa	30577	Laura Denison	(706) 886-7145	\$20,210,509	\$11,256,226	\$8,007,530	\$3,966,888	1,757	-1.74%	-6.63%
14103	TABERNACLE	1223 Laney-Walker Blvd.	Augusta	30901	Lorraine Bernard	(706) 724-1230	\$164,317	\$90,209	\$70,824	\$40,782	394	0.61%	25.60%
17017	THE COCA-COLA COMPANY FAMILY	P.O. Box 1734	Atlanta	30301	Rob Hatefi	(404) 676-2586	\$166,160,768	\$96,996,662	\$67,050,456	\$15,819,635	14,252	-4.49%	0.67%
68638	THE SOUTHERN	P.O. Box 1509	Fayetteville	30214	Ray Hull	(770) 719-1111	\$325,299,551	\$111,711,366	\$178,454,368	\$33,443,831	32,943	2.51%	8.01%
67564	THE WRIGHT	P.O. Box 238	Toccoa	30577	Mary Shirley	(706) 886-2908	\$12,070,669	\$4,892,201	\$6,783,437	\$1,918,480	1,543	-1.98%	-0.93%
67913	THREE RIVERS	P.O. Box 160	Bainbridge	39818	Wanda Miller	(229) 243-8131	\$14,592,216	\$7,258,109	\$5,738,768	\$2,011,958	4,623	3.14%	-4.78%
22444	TOWNS UNION EDUCATORS	P.O. Box 303	Young Harris	30582	Pat Hanks	(706) 379-2303	\$2,567,886	\$760,432	\$1,757,074	\$184,505	590	-3.29%	-2.01%
4999	UNITED 1ST	P.O. Box 6150	St. Marys	31558	Patrick Conn	(912) 882-4630	\$122,691,229	\$62,890,518	\$49,939,512	\$14,758,333	19,555	3.35%	11.40%
13704	UNITED METHODIST CONNECTIONAL	P.O. Box 6448	Marietta	30065	Keith Pritchard	(770) 565-3794	\$27,108,986	\$18,227,590	\$7,908,839	\$2,626,794	4,797	2.78%	-0.51%
24683	UNITED NEIGHBORHOOD	1434 Poplar St.	Augusta	30901	Clarence Joyner	(706) 823-6378	\$1,893,565	\$924,642	\$848,370	\$266,225	745	30.27%	16.50%
12908	UNIVERSITY HEALTH	1402 Walton Way Ste. 102	Augusta	30901	Randy Weed	(706) 774-8850	\$20,601,444	\$6,633,957	\$12,946,002	\$2,734,166	5,400	-0.44%	-9.68%
12290	VALDOSTA TEACHERS	102 E Force St.	Valdosta	31601	Katy Houston	(912) 247-9930	\$9,539,728	\$4,678,663	\$4,238,174	\$1,450,835	2,011	-0.59%	-1.76%
20610	WALKER COUNTY EDUCATORS	P.O. Box 545	Lafayette	30728	Janet Mahle	(706) 638-4243	\$9,453,276	\$5,671,382	\$3,709,316	\$2,835,454	1,287	2.53%	9.55%
15265	WARE COUNTY SCHOOL EMPLOYEES	P.O. Box 1789	Waycross	31501	Sandra Dill	(912) 285-9728	\$4,538,691	\$2,555,970	\$1,983,196	\$412,098	576	-5.74%	-9.52%
67892	WORKMEN'S CIRCLE	527 Stephenson Ave.	Savannah	31405	Chris Militrades	(912) 356-9225	\$57,554,046	\$42,416,655	\$14,779,005	\$10,423,327	1,242	-0.49%	4.32%

CH # 1-25000 = FEDERAL CU, ALL OTHERS ARE STATE CHARTERS

TOP 50 STATE TABLE

State Credit Union Totals as of June 30

	2010	2011	2012	2013	2014	2014 Growth	5-Year Compound Growth
Number of Credit Unions	89	84	81	77	72	-6.49%	-4.15%
Number of Members	812,679	812,921	802,592	805,142	811,054	0.73%	-0.04%
Total Assets (\$000)	8,884,786	9,252,613	9,525,458	9,706,215	9,861,500	1.60%	2.11%
Total Shares (\$000)	7,861,875	8,209,991	8,426,346	8,592,720	8,706,189	1.32%	2.06%
Total Loans (\$000)	4,066,239	3,985,050	3,880,782	3,796,179	3,915,078	3.13%	-0.75%
Total Capital (\$000)	1,001,975	1,030,886	1,077,859	1,090,066	1,125,705	3.27%	2.36%

HAWAII	Total Assets (\$000) 6/30/14	% of Total State Assets	Financial Ratios				Productivity Ratios				Member Service Ratios			
			Net Worth/Assets	Loans/Shares	Return on Average Assets	Delinquency Ratio	Operating Exp./Average Assets	Members/Employee	Efficiency Ratio	\$ Avg. Loan Balance	\$ Avg. Share Balance	# Auto Loans/ Members	# Share Drafts/ Members	# Credit Cards/ Members
1 HAWAIIUSA	\$1,395,468	14.15%	10.50%	41.69%	0.89%	0.28%	2.85%	398	76.03%	\$14,810	\$9,870	4.66%	57.88%	7.83%
2 HAWAII STATE	\$1,341,925	13.61%	11.04%	41.65%	0.29%	1.05%	2.56%	349	90.80%	\$18,283	\$14,394	3.44%	48.13%	12.26%
3 ALOHA PACIFIC	\$755,435	7.66%	10.06%	44.42%	0.66%	0.27%	2.88%	292	82.24%	\$27,207	\$15,960	6.46%	59.64%	7.27%
4 UNIVERSITY OF HAWAII	\$554,130	5.62%	10.27%	32.58%	0.98%	0.97%	1.49%	402	59.65%	\$21,609	\$16,968	2.54%	64.31%	11.40%
5 HICKAM	\$541,659	5.49%	8.79%	48.10%	0.50%	0.31%	2.20%	486	77.67%	\$12,587	\$9,982	6.33%	40.39%	16.77%
6 HAWAIIAN TEL	\$540,390	5.48%	11.22%	53.70%	0.95%	0.09%	2.96%	588	89.63%	\$22,097	\$8,687	3.13%	39.73%	8.80%
7 HFS	\$459,210	4.66%	9.86%	37.79%	0.26%	1.67%	3.05%	430	90.25%	\$11,601	\$9,149	3.65%	54.35%	10.88%
8 HAWAII COMMUNITY	\$396,111	4.02%	9.45%	61.80%	0.76%	2.21%	2.83%	412	83.25%	\$17,981	\$8,825	3.78%	54.81%	13.20%
9 KAUAI COMMUNITY	\$376,073	3.81%	9.74%	55.57%	1.25%	1.51%	2.36%	446	66.15%	\$9,938	\$10,527	6.73%	43.85%	16.69%
10 PEARL HARBOR	\$340,868	3.46%	9.32%	44.53%	0.24%	0.12%	2.28%	364	86.11%	\$17,649	\$12,138	10.65%	33.97%	4.59%
11 MAUI COUNTY	\$249,129	2.53%	12.19%	58.49%	1.10%	2.80%	2.13%	344	65.46%	\$35,957	\$15,077	4.55%	39.17%	3.40%
12 CU HAWAII	\$246,958	2.50%	11.88%	37.94%	0.59%	2.42%	2.97%	329	89.32%	\$8,762	\$8,253	4.00%	59.57%	11.90%
13 HONOLULU	\$242,623	2.46%	10.76%	54.95%	-0.03%	0.93%	2.56%	371	90.73%	\$16,755	\$13,900	10.24%	31.79%	20.57%
14 HAWAII CENTRAL	\$190,802	1.93%	8.58%	77.91%	1.15%	0.22%	3.34%	358	80.41%	\$22,294	\$11,673	9.60%	32.37%	10.31%
15 HAWAII LAW ENFORCEMENT	\$156,120	1.58%	9.66%	46.01%	0.16%	0.15%	2.90%	489	93.72%	\$14,641	\$10,563	8.30%	37.27%	12.99%
16 VALLEY ISLE COMMUNITY	\$108,625	1.10%	10.54%	35.31%	0.11%	0.55%	3.16%	567	100.55%	\$7,993	\$7,520	3.15%	34.21%	9.77%
17 KAUAI GOVERNMENT EMPLOYEES	\$107,201	1.09%	9.15%	82.15%	0.81%	2.41%	2.49%	448	56.08%	\$23,348	\$13,121	12.41%	31.35%	4.83%
18 MAUI	\$96,623	0.98%	14.64%	33.91%	13.70%	0.66%	2.50%	559	77.03%	\$16,212	\$10,457	7.63%	30.94%	0.00%
19 GARDEN ISLAND	\$88,846	0.90%	14.45%	26.74%	0.23%	1.03%	2.22%	494	88.95%	\$8,894	\$9,279	3.30%	37.17%	9.25%
20 WINDWARD COMMUNITY	\$86,354	0.88%	8.07%	50.44%	0.27%	2.56%	4.82%	288	85.09%	\$11,017	\$8,185	14.37%	42.74%	11.50%
21 MCBRYDE	\$84,130	0.85%	22.96%	15.23%	0.95%	3.81%	0.91%	679	48.70%	\$10,012	\$18,870	5.19%	9.37%	0.00%
22 HAWAII COUNTY EMPLOYEES	\$82,106	0.83%	15.88%	41.84%	0.41%	1.06%	2.05%	366	81.60%	\$10,954	\$11,716	6.01%	37.55%	16.42%
23 BIG ISLAND	\$81,186	0.82%	8.69%	57.16%	0.51%	0.60%	4.03%	274	89.73%	\$12,966	\$8,407	7.21%	46.34%	10.15%
24 HMSA EMPLOYEES	\$68,726	0.70%	10.36%	21.36%	0.35%	0.49%	0.72%	487	66.66%	\$16,822	\$18,078	7.60%	25.66%	1.61%
25 HAWAII SCHOOLS	\$67,734	0.69%	11.04%	47.35%	0.04%	0.58%	2.62%	422	100.16%	\$4,077	\$9,784	8.91%	26.42%	6.74%
26 HAWAII	\$67,541	0.68%	9.89%	80.42%	0.52%	0.63%	5.15%	439	82.30%	\$6,875	\$4,899	9.41%	28.77%	11.48%
27 HONOLULU FIRE DEPARTMENT	\$65,377	0.66%	10.51%	26.35%	0.20%	0.04%	2.65%	521	96.30%	\$6,971	\$11,098	2.76%	41.11%	28.76%
28 KAHULUI	\$56,097	0.57%	15.37%	48.52%	0.07%	0.03%	2.57%	378	97.41%	\$19,203	\$9,597	3.25%	18.31%	9.21%
29 THE QUEEN'S	\$53,217	0.54%	10.02%	28.11%	2.00%	1.26%	3.29%	470	102.13%	\$7,232	\$9,152	5.45%	59.75%	16.22%
30 WAIALUA	\$52,069	0.53%	11.86%	20.46%	0.40%	2.42%	1.13%	631	71.65%	\$14,097	\$14,552	4.09%	0.00%	0.00%
31 OAHU ONE	\$49,728	0.50%	10.49%	36.80%	0.10%	1.16%	2.33%	497	96.06%	\$10,589	\$9,783	6.73%	37.16%	8.81%
32 HAWAII PACIFIC	\$47,135	0.48%	10.08%	60.44%	-0.01%	1.05%	4.04%	362	97.67%	\$26,364	\$6,697	1.75%	50.54%	0.00%
33 KUAKINI MEDICAL AND DENTAL	\$44,308	0.45%	11.36%	19.04%	0.49%	0.84%	1.10%	680	66.79%	\$13,835	\$14,422	7.13%	16.43%	0.00%
34 WAILUKU	\$41,823	0.42%	14.92%	79.89%	1.95%	1.77%	2.74%	433	63.99%	\$27,007	\$9,000	8.44%	23.49%	0.00%
35 HELCO	\$38,249	0.39%	18.21%	48.84%	0.72%	0.05%	1.72%	436	70.38%	\$19,344	\$17,928	9.18%	45.78%	0.00%
36 KAMEHAMEHA	\$38,050	0.39%	12.32%	34.66%	-0.06%	0.63%	2.42%	777	102.38%	\$18,152	\$7,125	3.65%	24.23%	0.00%
37 HAWAIIAN ELECTRIC EMPLOYEES	\$37,609	0.38%	14.44%	30.51%	-0.28%	0.42%	1.68%	468	99.86%	\$10,922	\$15,246	10.11%	19.75%	18.57%
38 SCHOFIELD	\$36,167	0.37%	15.79%	40.32%	0.76%	1.74%	3.01%	291	79.72%	\$28,477	\$13,325	8.38%	14.74%	0.00%
39 WEST MAUI COMMUNITY	\$35,095	0.36%	22.61%	9.43%	-0.36%	2.49%	1.77%	536	129.85%	\$6,388	\$10,110	3.92%	13.47%	0.00%
40 MAUI TEACHERS	\$34,119	0.35%	11.04%	17.77%	0.76%	0.04%	1.18%	502	61.23%	\$15,318	\$17,321	2.50%	0.00%	0.00%
41 WEST OAHU COMMUNITY	\$33,630	0.34%	13.32%	26.57%	-0.14%	1.95%	3.85%	463	91.05%	\$5,478	\$5,292	2.87%	47.96%	7.98%
42 HOTEL AND TRAVEL INDUSTRY	\$32,633	0.33%	8.84%	48.76%	-0.27%	0.18%	3.49%	506	112.93%	\$9,746	\$5,905	10.59%	30.71%	0.00%
43 HAWAII FIRST	\$32,235	0.33%	9.15%	85.21%	2.56%	7.92%	7.12%	434	97.95%	\$18,138	\$3,815	1.63%	35.48%	7.54%
44 KAUAI TEACHERS	\$30,971	0.31%	8.68%	26.17%	0.59%	0.48%	2.00%	611	91.16%	\$19,624	\$11,543	2.42%	33.65%	0.00%
45 NAVFAC	\$30,111	0.31%	10.31%	17.06%	-0.16%	0.07%	2.03%	448	110.42%	\$11,467	\$12,025	3.08%	10.44%	1.25%
46 LANAI	\$26,508	0.27%	11.19%	4.54%	0.27%	1.45%	1.37%	529	77.84%	\$5,997	\$12,688	0.54%	0.00%	0.00%
47 HONEA	\$25,226	0.26%	9.68%	13.99%	0.25%	2.59%	1.61%	251	85.96%	\$1,281	\$22,677	3.69%	31.64%	0.00%
48 ALOHA	\$24,481	0.25%	8.64%	46.02%	-0.19%	2.37%	4.00%	659	112.48%	\$7,217	\$6,751	3.76%	44.84%	21.91%
49 MOLOKAI COMMUNITY	\$20,412	0.21%	9.78%	44.32%	0.70%	1.42%	4.91%	433	86.51%	\$1,296	\$4,678	3.03%	37.80%	0.00%
50 INDEPENDENT EMPLOYERS GROUP	\$20,357	0.21%	9.29%	47.59%	-2.67%	7.27%	3.80%	402	96.68%	\$7,736	\$6,570	5.09%	39.91%	11.67%

CH #	CREDIT UNION	ADDRESS	CITY	ZIP	CEO	TELEPHONE	\$ TOTAL ASSETS	\$ TOTAL LOANS	\$ TOTAL INVESTMENTS	TOTAL CAPITAL	# OF MEM	% SHR GRO	% LN GRO
7597	ALOHA	1245 Kuaia St., Ste. 102A	Pearl City	96782	Guy Usui	(808) 841-6836	\$24,480,675	\$10,241,080	\$13,808,384	\$2,283,520	3,296	-11.81%	0.10%
1845	ALOHA PACIFIC	2200 Kamehameha Hwy, Ste. 102	Honolulu	96819	Vince Otsuka	(808) 531-3711	\$755,435,295	\$294,978,667	\$412,495,742	\$80,362,750	41,610	-0.18%	-14.25%
1607	BIG ISLAND	66 Lono St.	Hilo	96720	Terry Gresswell	(808) 935-9778	\$81,186,468	\$42,128,053	\$36,601,605	\$7,462,391	8,766	1.40%	-3.30%
2638	BOARD OF WATER SUPPLY	630 S. Beretania St	Honolulu	96813	Erwin Ramelb	(808) 748-5980	\$17,102,408	\$3,246,740	\$13,677,078	\$3,175,090	1,200	2.34%	-9.05%
24630	CU HAWAII	476 Hinano St.	Hilo	96720	Kurt Alicuben	(808) 933-6700	\$246,957,571	\$81,464,630	\$151,815,862	\$30,489,389	26,020	2.99%	0.82%
1987	EWA	P.O. Box 60459	Ewa Beach	96706	Vera Kaaiakula	(808) 681-3033	\$12,704,525	\$3,536,609	\$9,043,130	\$2,962,551	1,858	0.67%	2.46%
2223	FIRST HAWAIIAN HOMES	P.O. Box 383	Hooilehua	96729	Allennie Nae'ole	(808) 567-6107	\$3,380,805	\$1,595,091	\$1,657,150	\$667,339	1,343	-1.34%	-13.80%
24796	GARDEN ISLAND	P.O. Box 1165	Lihue	96766	Keith Uyeno	(808) 245-2712	\$88,845,535	\$20,234,325	\$67,247,639	\$13,382,976	8,155	0.88%	-1.06%
12613	GLOVER	P.O. Box 579	Honolulu	96809	Christie Fejerman	(808) 218-7509	\$4,635,178	\$173,920	\$4,371,509	\$600,464	276	-0.82%	11.32%
2280	HAWAIIA COAST COMMUNITY	P.O. Box 848	Pepeekeo	96783	Kelly Gibo	(808) 964-5566	\$15,893,600	\$5,464,353	\$9,968,742	\$2,657,003	2,040	-2.12%	-8.25%
2403	HAWAII	P.O. Box 30207	Honolulu	96820	Cindy Geiling	(808) 847-1371	\$60,841,370	\$48,416,384	\$17,976,913	\$7,869,049	12,290	2.52%	8.89%
24839	HAWAII CENTRAL	681 S King St.	Honolulu	96813	Drake Tanabe	(808) 536-3677	\$197,802,124	\$135,101,260	\$47,655,696	\$16,283,017	14,855	9.73%	24.53%
1719	HAWAII COMMUNITY	73-5611 Ohowalu St.	Kailua-Kona	96740	Tricia Buehrke	(808) 930-7700	\$396,111,345	\$220,129,014	\$155,933,973	\$41,100,274	40,363	3.96%	1.52%
1784	HAWAII COUNTY EMPLOYEES	131 Pu'Uhonu Way	Hilo	96720	Laurie Iaka	(808) 935-2969	\$82,105,736	\$28,722,103	\$50,891,554	\$13,513,233	5,859	3.55%	2.22%
10938	HAWAII FIRST	P.O. Box 446	Kamuela	96743	Laura Aguirre	(808) 885-7349	\$32,234,768	\$23,978,516	\$8,196,974	\$4,196,361	7,376	-2.34%	7.44%
1870	HAWAII LAW ENFORCEMENT	1537 Young St., 3rd Fl.	Honolulu	96826	Rene Matsura	(808) 973-4311	\$156,120,326	\$64,143,195	\$87,551,341	\$16,138,643	13,198	3.22%	39.63%
13158	HAWAII NATIONAL GUARD	P.O. Box 10815	Honolulu	96816	Joetz Yoshitake	(808) 737-5714	\$20,075,608	\$6,116,065	\$13,658,052	\$2,088,132	2,262	6.61%	4.08%
4676	HAWAII PACIFIC	1441 Kapiolani Blvd., Ste. 1318	Honolulu	96814	Mark Yamane	(808) 955-5933	\$47,135,465	\$24,940,267	\$20,970,080	\$4,545,939	6,162	-7.04%	-7.22%
1785	HAWAII SCHOOLS	233 Vineyard St.	Honolulu	96813	Robin Kim	(808) 521-0302	\$67,734,179	\$27,349,783	\$37,576,965	\$7,651,655	5,904	1.76%	-10.17%
1718	HAWAII STATE	P.O. Box 3072	Honolulu	96802	Andrew Rosen	(808) 587-2700	\$1,341,925,249	\$492,476,590	\$815,919,192	\$154,849,389	82,152	3.06%	4.40%
5927	HAWAIIAN AIRLINES	P.O. Box 30065	Honolulu	96820	Mitchell Sappei	(808) 835-3344	\$19,319,878	\$4,842,781	\$14,183,263	\$1,661,572	3,358	4.57%	1.13%
1879	HAWAIIAN ELECTRIC EMPLOYEES	770 Kapiolani Blvd., Ste. 514	Honolulu	96820	Nathan Abe	(808) 543-7581	\$37,609,250	\$27,438,401	\$5,529,422	\$2,700,000	2,106	0.11%	2.91%
1717	HAWAIIAN TEL	1138 N King St.	Honolulu	96813	Pam Sumimoto	(808) 832-8700	\$540,360,288	\$255,016,323	\$270,304,411	\$65,686,425	54,669	4.09%	24.68%
1815	HAWAIIUSA	1226 College Walk	Honolulu	96817	Karl Yoneshige	(808) 534-4300	\$1,395,497,742	\$11,401,397	\$825,655,055	\$164,978,555	724,304	2.21%	2.43%
2705	HELCO	1200 Kilauea Ave.	Hilo	96720	Barbara Shozuya	(808) 969-0101	\$38,248,957	\$15,262,162	\$22,615,348	\$7,149,413	1,743	-1.49%	5.51%
1829	HFS	632 Kinooole St.	Hilo	96720	Nathan Abe	(808) 930-1400	\$459,209,730	\$155,303,191	\$285,102,104	\$48,086,977	44,925	2.72%	8.06%
1733	HICKAM	P.O. Box 30025	Honolulu	96820	Gerard Auyong	(808) 423-1391	\$541,659,076	\$235,463,283	\$296,323,193	\$48,781,895	49,043	-2.13%	5.77%
14303	HMSA EMPLOYEES	P.O. Box 860	Honolulu	96808	Fumie Lum	(808) 948-5154	\$68,725,579	\$13,154,443	\$54,952,392	\$7,385,298	3,406	-2.20%	1.97%
7594	HONEA	Building 230	Fort Shafter	96858	Fred Dalit	(808) 841-2473	\$25,225,589	\$3,179,670	\$21,608,404	\$2,482,489	1,002	-5.81%	5.15%
1830	HONOLULU	P.O. Box 2428	Honolulu	96804	Warren Nakamura	(808) 524-4961	\$242,623,251	\$117,633,793	\$109,035,205	\$27,476,450	15,400	1.80%	2.21%
1880	HONOLULU FIRE DEPARTMENT	1200 N School St.	Honolulu	96817	Jon Mitomi	(808) 853-2355	\$65,376,841	\$15,232,513	\$48,480,249	\$7,362,555	5,208	1.35%	3.97%
9115	HOTEL AND TRAVEL INDUSTRY	1600 Kapiolani Blvd., Ste. 110	Honolulu	96814	Cheryl Nakai	(808) 942-5115	\$32,633,205	\$14,570,202	\$16,852,163	\$2,784,177	5,060	-2.67%	21.36%
5628	INDEPENDENT EMPLOYERS GROUP	375 Kekuaaoa St.	Hilo	96720	Bernard Balsis	(808) 961-6691	\$20,356,867	\$8,788,345	\$11,056,993	\$2,157,004	2,811	-1.60%	-8.04%
1947	ISLAND TRADITION	1450 Ala Moana Blvd., 1300	Honolulu	96814	Akram Khalil	(808) 945-6423	\$2,796,483	\$777,017	\$2,004,827	\$237,644	517	-13.54%	-26.49%
2275	KAHUKU	P.O. Box 245	Kahuku	96731	Daniel Keomali	(808) 293-9063	\$4,843,918	\$4,271,737	\$524,733	\$597,596	1,356	2.72%	13.40%
10399	KAHULUI	25 W Kamehameha Ave.	Kahului	96732	Guy Muraoka	(808) 871-7705	\$56,096,714	\$22,908,643	\$31,636,844	\$8,819,502	4,920	-1.42%	-5.82%
11553	KAMEHAMEHA	2200 Kamehameha Hwy, 202	Honolulu	96819	Stephen Hatakeyama	(808) 842-9660	\$38,049,987	\$11,508,098	\$25,665,015	\$4,841,023	4,660	-3.16%	-9.93%
9381	KAUAI COMMUNITY	4434 Hardy St.	Lihue	96766	Melvin Chiba	(808) 245-6791	\$376,072,735	\$187,836,214	\$160,017,905	\$37,031,634	32,111	6.98%	14.39%
5487	KAUAI GOVERNMENT EMPLOYEES	P.O. Box 711	Lihue	96766	Corinne King	(808) 245-2463	\$107,200,708	\$77,189,531	\$26,836,267	\$10,815,156	7,161	6.61%	2.65%
2577	KAUAI TEACHERS	2969 Umi St.	Lihue	96766	Kimberly Kato	(808) 245-3753	\$30,971,051	\$7,378,713	\$22,547,087	\$2,328,927	2,443	-6.23%	-18.77%
2578	KEKAHA	P.O. Box 609	Kekaha	96752	Scott Tsuchiyama	(808) 337-1433	\$18,772,996	\$9,786,022	\$8,495,179	\$4,476,171	2,018	7.66%	-8.26%
11494	KUAKINI MEDICAL AND DENTAL	347 N Kuakini St.	Honolulu	96817	Julius Edano	(808) 547-9170	\$46,307,997	\$7,470,754	\$36,321,844	\$5,073,342	2,721	0.88%	-3.88%
2953	LANAI	P.O. Box 631377	Lanai City	96763	Jason Fujie	(808) 565-6522	\$1,067,516	\$251,463,317	\$25,977,688	\$2,977,688	1,853	4.98%	39.78%
11332	LEAHI	3675 Kilauea Ave.	Honolulu	96816	Darlene Gonzalez	(808) 733-7900	\$1,992,540	\$1,593,460	\$396,677	\$195,240	580	-10.76%	0.41%
10882	LOCAL UNION 1186 IBEW	1935 Hau St., Room 300	Honolulu	96819	Gwen Fukuhara	(808) 848-1599	\$14,445,888	\$2,112,005	\$12,175,570	\$1,922,540	1,176	6.24%	-2.78%
2562	MAUI	107 E Waiea Ave.	Kahului	96732	Clayton Fuchigami	(808) 873-5050	\$96,622,557	\$27,738,725	\$62,267,432	\$15,623,213	7,824	59.07%	80.70%
1866	MAUI COUNTY	1888 Wahi Pa Loop	Wailuku	96793	Gary Fukuroki	(808) 244-7968	\$249,128,902	\$121,574,201	\$120,234,142	\$36,214,450	14,466	0.41%	-10.60%
1817	MAUI TEACHERS	2145 Wells St., Ste. 101	Wailuku	96793	Kelly Tobita	(808) 242-2997	\$34,119,060	\$5,407,321	\$28,115,566	\$3,673,293	1,757	-3.58%	-2.39%
2713	MCBRIDE	P.O. Box 477	Eleele	96705	Jacie Emoto	(808) 335-3365	\$84,129,500	\$9,751,729	\$73,334,138	\$20,186,790	3,393	-1.41%	6.94%
17989	MCCABE HAMILTON & RENNY	P.O. Box 210	Honolulu	96810	Van Suzuki	(808) 533-4567	\$6,242,396	\$3,079,911	\$3,083,639	\$850,748	626	6.25%	-17.39%

CH # 1-25000 = FEDERAL CU, ALL OTHERS ARE STATE CHARTERS

CH #	CREDIT UNION	ADDRESS	CITY	ZIP	CEO	TELEPHONE	TOTAL ASSETS	TOTAL LOANS	TOTAL INVESTMENTS	TOTAL CAPITAL	# OF MEM	% SHR GRO	% LN GRO
7471	MOLOKAI COMMUNITY	P.O. Box 1888	Kaunakakai	96748	Lawrence Lasua	(808) 553-5328	\$20,411,629	\$8,080,062	\$11,048,180	\$2,214,143	3,897	7.77%	-1.42%
7521	NAVFAC	4250 Radford Dr.	Honolulu	96818	Paul Lemcke	(808) 422-0577	\$30,110,818	\$4,598,460	\$25,011,059	\$3,165,111	2,241	-4.91%	-0.42%
10349	NORTH HAWAII COMMUNITY	45-3600 Mamane St.	Honokaa	96727	Gay Mathews	(808) 775-7251	\$18,213,929	\$9,145,795	\$7,722,963	\$1,360,361	3,309	1.60%	0.68%
24830	OAHU ONE	2219 Pauoa Rd.	Honolulu	96813	Bart Saxton	(808) 571-6727	\$49,728,125	\$16,105,736	\$32,178,726	\$5,307,139	4,473	-0.76%	-7.67%
3050	ONOMEA	P.O. Box 19	Papaikou	96781	Dennis Ishigo	(808) 964-1031	\$16,207,756	\$4,933,002	\$10,739,321	\$2,968,529	1,968	0.92%	11.74%
6663	ORAL	P.O. Box 3288	Honolulu	96801	Patricia Murata	(808) 543-9303	\$2,514,442	\$511,654	\$1,985,738	\$417,630	324	5.11%	14.59%
1868	OTS EMPLOYEES	811 Middle St.	Honolulu	96819	Dona Takushi	(808) 848-4408	\$12,724,722	\$7,882,034	\$5,021,294	\$2,121,064	2,052	-0.86%	6.40%
5368	PACIFIC ISLAND ENERGY	2200 Kamehameha Hwy, 211	Honolulu	96819	Ronald Meendiola	(808) 547-3378	\$7,825,811	\$3,258,385	\$4,471,106	\$659,529	813	-3.47%	22.55%
1961	PEARL HARBOR	94-449 Ukele St.	Waipahu	96797	Neal Takase	(808) 737-4328	\$340,868,137	\$137,552,788	\$188,937,211	\$31,715,440	25,449	0.03%	2.69%
24284	PLUMBERS & FITTERS LOCAL 675	1109 Bethel St./Basement	Honolulu	96813	Jenny Le	(808) 537-9135	\$2,365,527	\$432,909	\$1,924,455	\$288,834	683	-2.24%	-4.56%
20187	PRINCE KUHIU	740 Kohou St., Ste. A	Honolulu	96817	Debra Nelson-Kelii	(808) 946-1904	\$9,095,822	\$3,343,699	\$5,699,209	\$795,859	1,544	-2.79%	-12.07%
7423	SCHOFIELD	P.O. Box 860669	Wahiawa	96786	Gary Yonamine	(808) 624-9884	\$36,167,069	\$12,501,541	\$22,776,322	\$5,024,481	2,327	-4.47%	13.64%
9719	ST. FRANCIS MEDICAL CENTER	2228 Liliha St., Ste. 209	Honolulu	96817	Mary Brown	(808) 547-6229	\$9,749,890	\$6,514,446	\$3,515,384	\$1,434,606	1,190	3.15%	2.69%
5099	THE QUEEN'S	715 S King St.	Honolulu	96813	Edwina Suzuki	(808) 547-4521	\$53,216,501	\$13,306,494	\$37,535,153	\$5,679,024	5,173	1.21%	-19.01%
12720	TIMES	3375 Koapaka St., Ste. D106	Honolulu	96819	Darlene Gonzalez	(808) 831-0986	\$9,014,019	\$2,990,234	\$6,037,713	\$647,709	1,386	-23.65%	-14.89%
10465	UNIVERSITY OF HAWAII	P.O. Box 22070	Honolulu	96823	Jeanine Morse	(808) 983-5500	\$554,130,347	\$161,265,788	\$370,022,095	\$57,880,445	29,170	-0.35%	3.91%
3574	VALLEY ISLE COMMUNITY	160 Paahana St.	Kahului	96732	Trevor Tokishi	(808) 877-3232	\$108,625,485	\$33,850,281	\$69,010,096	\$11,148,626	12,750	2.48%	7.25%
2049	WAIALUA	P.O. Box 800	Waialua	96791	Robert Jonick	(808) 637-6737	\$52,068,522	\$9,388,559	\$40,434,769	\$6,304,252	3,154	-5.05%	19.30%
9924	WAILUKU	175 N Market St.	Wailuku	96793	Craig Kinoshita	(808) 244-7981	\$41,822,914	\$28,033,442	\$10,140,158	\$6,686,961	3,899	4.28%	6.05%
2563	WEST MAUI COMMUNITY	P.O. Box 937	Lahaina	96767	Michele Kawahara	(808) 661-4825	\$35,094,516	\$2,555,239	\$27,756,743	\$7,878,202	2,680	2.80%	-5.77%
5978	WEST OAHU COMMUNITY	P.O. Box 75328	Kapolei	96707	John Furtado	(808) 682-4511	\$33,630,262	\$7,488,947	\$24,994,214	\$4,660,090	5,327	0.39%	2.20%
8435	WINDWARD COMMUNITY	6699 Mokapu Rd.	Kailua	96734	Fred Perry	(808) 254-3566	\$86,354,478	\$39,815,193	\$42,993,792	\$7,682,247	9,643	2.51%	-2.77%

TOP 50 STATE TABLE

State Credit Union Totals as of June 30

	2010	2011	2012	2013	2014	2014 Growth	5-Year Compound Growth
Number of Credit Unions	59	59	53	48	41	-14.58%	-7.02%
Number of Members	534,707	547,451	573,508	618,902	658,264	6.36%	4.25%
Total Assets (\$000)	4,181,701	4,412,192	4,797,153	5,236,422	5,702,098	8.89%	6.40%
Total Shares (\$000)	3,753,831	3,942,190	4,258,857	4,626,826	4,991,715	7.89%	5.87%
Total Loans (\$000)	2,869,701	3,011,008	3,256,111	3,674,606	4,353,233	18.47%	8.69%
Total Capital (\$000)	410,447	446,045	487,797	535,818	588,423	9.82%	7.47%

IDAHO	Total Assets (\$000) 6/30/14	% of Total State Assets	Financial Ratios				Productivity Ratios			Member Service Ratios				
			Net Worth/Assets	Loans/Shares	Return on Average Assets	Delinquency Ratio	Operating Exp./Average Assets	Members/Employee	Efficiency Ratio	\$ Avg. Loan Balance	\$ Avg. Share Balance	# Auto Loans/ Members	# Share Drafts/ Members	# Credit Cards/ Members
1 IDAHO CENTRAL	\$1,665,350	29.21%	9.11%	99.94%	1.08%	0.24%	3.13%	346	71.98%	\$14,911	\$8,873	27.72%	59.88%	17.62%
2 POTLATCH NO 1	\$630,138	11.05%	10.30%	94.06%	1.10%	0.46%	3.63%	365	69.77%	\$12,340	\$8,189	36.24%	49.21%	0.00%
3 WESTMARK	\$574,548	10.08%	8.99%	101.70%	0.67%	0.10%	3.02%	299	80.73%	\$16,536	\$10,240	30.43%	80.89%	13.35%
4 CAPITAL EDUCATORS	\$372,665	6.54%	9.00%	81.16%	0.80%	0.19%	4.20%	360	80.79%	\$11,112	\$6,647	19.51%	52.32%	8.55%
5 PIONEER	\$329,027	5.77%	9.63%	91.22%	1.34%	0.78%	3.38%	289	68.00%	\$10,385	\$7,201	23.72%	51.90%	11.38%
6 EAST IDAHO	\$255,813	4.49%	9.39%	56.49%	0.00%	0.30%	4.11%	381	94.26%	\$6,904	\$5,710	12.74%	60.59%	13.55%
7 TRUGROCER	\$231,707	4.06%	20.88%	38.28%	0.17%	0.17%	2.66%	725	93.14%	\$5,646	\$6,039	7.37%	58.96%	12.35%
8 ICON	\$226,792	3.98%	13.29%	91.57%	1.11%	0.20%	4.39%	291	74.50%	\$10,081	\$8,588	31.84%	44.58%	12.14%
9 BEEHIVE	\$189,505	3.32%	11.34%	77.34%	1.07%	0.12%	3.13%	355	72.46%	\$13,111	\$7,531	22.95%	66.17%	8.46%
10 IDAHO STATE UNIVERSITY	\$150,691	2.64%	8.81%	84.22%	-0.39%	0.18%	4.78%	321	101.89%	\$11,872	\$6,604	20.58%	61.19%	8.42%
11 CONNECTIONS	\$133,940	2.35%	8.52%	72.38%	0.22%	1.02%	3.66%	360	88.94%	\$8,595	\$5,648	15.83%	44.76%	5.70%
12 ADVANTAGE PLUS	\$106,654	1.87%	9.23%	78.51%	0.53%	3.28%	5.98%	288	91.59%	\$14,436	\$7,027	17.61%	65.07%	0.00%
13 LES BOIS	\$89,126	1.56%	8.57%	74.03%	-0.48%	1.79%	4.67%	240	99.90%	\$14,673	\$8,686	17.74%	55.26%	8.25%
14 COTTONWOOD COMMUNITY	\$76,458	1.34%	16.04%	98.26%	1.86%	2.09%	2.22%	233	54.06%	\$25,563	\$13,556	13.61%	38.29%	6.30%
15 LATAH	\$72,131	1.26%	9.91%	48.26%	0.38%	0.05%	3.21%	317	90.51%	\$14,817	\$9,901	12.81%	63.70%	0.35%
16 SCENIC FALLS	\$63,395	1.11%	8.44%	84.64%	0.34%	0.74%	4.80%	284	94.12%	\$9,267	\$7,231	25.22%	50.97%	8.07%
17 KAMIAH COMMUNITY	\$56,341	0.99%	12.47%	86.45%	1.88%	1.13%	2.95%	377	61.06%	\$18,004	\$8,894	20.75%	56.62%	4.94%
18 POCATELLO RAILROAD	\$56,204	0.99%	7.30%	88.39%	0.88%	0.99%	5.08%	398	88.36%	\$9,071	\$5,023	15.37%	39.11%	13.02%
19 CLARITY	\$54,936	0.96%	9.18%	82.97%	0.12%	1.08%	5.78%	367	90.40%	\$5,502	\$3,641	22.38%	45.77%	9.01%
20 LEWIS CLARK	\$49,552	0.87%	11.30%	94.41%	0.88%	0.52%	5.21%	329	82.71%	\$9,269	\$5,737	30.07%	44.14%	10.03%
21 NORTHWEST CHRISTIAN	\$43,795	0.77%	10.82%	62.13%	0.31%	0.03%	3.60%	332	92.01%	\$20,630	\$6,521	10.15%	45.27%	0.00%
22 PINE TREE COMMUNITY	\$36,152	0.63%	11.08%	65.93%	0.76%	0.71%	2.78%	267	75.59%	\$11,683	\$10,409	24.74%	42.82%	7.96%
23 POCATELLO SIMPLOT	\$30,973	0.54%	18.21%	54.61%	-0.14%	1.03%	2.25%	278	102.68%	\$8,973	\$12,028	38.59%	27.71%	14.91%
24 IDAHO UNITED	\$29,096	0.51%	7.58%	77.92%	0.38%	0.78%	5.03%	470	89.97%	\$10,158	\$4,899	14.60%	41.98%	12.34%
25 CLEARWATER	\$23,130	0.41%	6.18%	32.32%	-0.22%	0.10%	3.74%	395	108.90%	\$4,414	\$5,724	7.29%	44.98%	23.34%
26 MEMBERS PREFERRED	\$20,439	0.36%	9.30%	72.98%	1.33%	0.27%	4.41%	428	76.81%	\$5,620	\$5,098	12.41%	63.78%	16.28%
27 SIMPLOT EMPLOYEES	\$19,130	0.34%	15.85%	63.67%	-0.19%	1.22%	3.83%	611	98.70%	\$7,440	\$3,276	17.18%	5.01%	0.53%
28 CORNERSTONE	\$18,277	0.32%	6.01%	57.52%	-0.22%	0.63%	6.03%	418	103.49%	\$5,072	\$3,560	11.77%	40.34%	4.04%
29 MOUNTAIN GEM	\$16,852	0.30%	8.28%	92.92%	0.69%	0.48%	5.34%	287	83.26%	\$7,194	\$4,671	32.15%	43.64%	11.88%
30 SEI	\$16,710	0.29%	11.30%	94.03%	0.93%	1.59%	4.89%	422	80.41%	\$10,743	\$5,834	27.39%	26.95%	0.00%
31 HEALTH CARE IDAHO	\$11,262	0.20%	11.94%	38.87%	-0.12%	0.00%	3.64%	459	103.41%	\$6,133	\$4,322	12.33%	27.44%	6.40%
32 PUBLIC EMPLOYEES	\$8,734	0.15%	6.75%	73.60%	0.20%	0.51%	3.72%	523	94.92%	\$6,431	\$4,445	25.66%	23.91%	14.52%
33 BOISE FIRE DEPARTMENT	\$8,510	0.15%	11.44%	88.49%	0.88%	2.17%	2.47%	284	70.08%	\$19,032	\$7,565	24.82%	0.00%	0.00%
34 WHITE PINE	\$8,034	0.14%	12.05%	76.92%	0.37%	2.22%	3.57%	439	90.66%	\$7,248	\$4,577	22.92%	46.61%	1.50%
35 ST JOE VALLEY	\$6,976	0.12%	5.75%	41.80%	-0.22%	1.51%	3.50%	371	106.83%	\$8,247	\$5,024	7.85%	27.77%	0.00%
36 E.S.A.	\$5,997	0.11%	8.76%	38.06%	-0.32%	0.31%	4.65%	638	107.38%	\$3,957	\$3,407	5.58%	30.83%	15.79%
37 SNAKE RIVER	\$5,990	0.11%	10.79%	95.15%	2.90%	0.39%	4.83%	437	59.45%	\$6,374	\$4,045	20.61%	42.60%	17.48%
38 SAINT ALPHONSUS MEDICAL	\$4,579	0.08%	8.06%	60.60%	-1.09%	0.00%	5.97%	547	122.20%	\$7,640	\$2,568	13.11%	27.62%	0.00%
39 DESERT SAGE	\$1,519	0.03%	12.50%	81.03%	0.43%	3.21%	7.19%	214	92.37%	\$4,309	\$3,088	18.74%	19.44%	0.00%
40 MINI-CASSIA EMPLOYEES	\$601	0.01%	12.74%	71.40%	0.19%	0.00%	2.66%	766	84.71%	\$5,501	\$1,368	8.09%	0.00%	0.00%
41 JEFFERSON COUNTY PUBL. EMPL	\$369	0.01%	12.79%	77.51%	-1.51%	0.00%	5.66%	165	137.95%	\$5,927	\$1,946	12.73%	0.00%	0.00%

CH #	CREDIT UNION	ADDRESS	CITY	ZIP	CEO	TELEPHONE	\$ TOTAL ASSETS	\$ TOTAL LOANS	\$ TOTAL INVESTMENTS	\$ TOTAL CAPITAL	# OF MEM	% SHR GRO	% LN GRO
8428	ADVANTAGE PLUS	P.O. Box 4610	Pocatello	83205	Brent Neibaur	(208) 232-7711	\$106,654,379	\$73,885,018	\$10,067,643	\$10,427,197	13,394	-2.98%	4.36%
13741	BEEHIVE	1087 Erikson Dr.	Rexburg	83440	Shane Berger	(208) 656-1000	\$189,504,547	\$129,264,209	\$51,593,230	\$21,765,459	22,193	4.73%	16.42%
82504	BOISE FIRE DEPARTMENT	P.O. Box 190990	Boise	83719	Jeff Higgins	(208) 362-1128	\$8,510,068	\$6,661,335	\$1,983,852	\$1,120,623	995	-2.12%	-2.40%
1040	CAPITAL EDUCATORS	P.O. Box 570	Meridian	83680	Todd Erickson	(208) 884-0150	\$372,664,957	\$273,598,273	\$61,041,590	\$30,606,528	50,714	8.25%	40.15%
68295	CLARITY	P.O. Box 500	Nampa	83653	Wendy Edwards	(208) 467-6583	\$54,936,482	\$40,468,186	\$8,031,225	\$5,355,387	13,394	15.02%	36.17%
82546	CLEARWATER	P.O. Box 494	Lewiston	83501	Sue Darrow	(208) 746-9836	\$23,129,945	\$6,951,364	\$15,021,243	\$1,475,744	3,757	-1.74%	-11.15%
68257	CONNECTIONS	P.O. Box 4909	Pocatello	83205	Brian Osberg	(208) 233-5544	\$133,940,154	\$88,350,769	\$32,885,104	\$11,890,356	21,611	4.08%	15.34%
97054	CORNERSTONE	P.O. Box 158	Caldwell	83606	Paula Reedy	(208) 459-3500	\$16,276,887	\$9,834,368	\$5,812,934	\$1,166,032	4,802	-1.26%	0.20%
4960	COTTONWOOD COMMUNITY	P.O. Box 507	Cottonwood	83522	Gregory Sonnen	(208) 962-3451	\$76,457,567	\$62,142,466	\$11,792,383	\$12,841,794	4,665	-1.55%	10.14%
8493	DESERT SAGE	1104 W Finch Dr.	Nampa	83651	Paula Morrison	(208) 461-9141	\$1,518,743	\$1,068,595	\$423,411	\$218,889	467	10.72%	-6.89%
82514	E.S.A.	355 S 3rd St., Ste. B	Boise	83702	Loyal Perry III	(208) 342-0800	\$5,996,911	\$2,069,601	\$3,791,875	\$556,805	1,596	6.37%	-12.29%
68376	EAST IDAHO	P.O. Box 1865	Idaho Falls	83403	Brad Bauges	(208) 523-9068	\$25,812,733	\$128,541,829	\$110,813,861	\$25,028,686	39,849	-5.64%	9.41%
66237	HEALTH CARE IDAHO	105 State St.	Boise	83702	Rose Ann Walker	(208) 386-2099	\$11,261,772	\$3,857,367	\$6,814,915	\$1,396,534	2,296	0.98%	7.96%
68594	ICON	7615 W Riverside Dr.	Boise	83714	Connie Miller	(208) 344-7948	\$226,792,254	\$170,603,262	\$38,224,488	\$30,603,081	21,694	26.88%	24.67%
63194	IDAHO CENTRAL	P.O. Box 2469	Pocatello	83206	Kent Oram	(208) 239-3000	\$1,665,350,265	\$1,483,430,626	\$65,442,288	\$152,938,438	167,298	21.55%	23.65%
7776	IDAHO STATE UNIVERSITY	353 N 4th Ave., Ste. 210	Pocatello	83201	Robert Taylor	(208) 235-7100	\$150,691,195	\$115,086,092	\$24,063,079	\$13,575,313	20,693	11.04%	6.01%
68361	IDAHO UNITED	P.O. Box 2268	Boise	83701	Gary Skeen	(208) 388-2138	\$29,096,047	\$20,630,263	\$5,373,802	\$2,294,414	5,405	0.88%	22.22%
82522	JEFFERSON COUNTY PUBL. EMPL	3467 E 650 N.	Menan	83434	Margaret Poole	(208) 754-8721	\$368,652	\$248,921	\$121,293	\$56,224	165	-18.27%	-14.74%
65722	KAMIAH COMMUNITY	P.O. Box 68	Kamiah	83536	Scott Garrett	(208) 935-0277	\$56,340,565	\$42,056,753	\$11,471,344	\$7,098,586	5,470	2.03%	8.59%
19564	LATAH	P.O. Box 9286	Moscow	83843	Lowell Stevens	(208) 882-0232	\$72,130,979	\$31,827,708	\$35,525,074	\$6,131,851	6,661	9.21%	17.32%
68621	LES BOIS	P.O. Box 140809	Garden City	83714	Kenneth Clifford	(208) 493-0120	\$89,125,716	\$60,159,903	\$20,472,388	\$7,785,837	9,355	-0.12%	2.17%
68386	LEWIS CLARK	1626 17th St.	Lewiston	83501	Valerie Guenther	(208) 746-7233	\$49,532,092	\$41,848,592	\$4,271,795	\$5,474,685	7,726	5.37%	5.42%
82547	MEMBERS PREFERRED	P.O. Box 2200	Idaho Falls	83403	Greg Johnson	(208) 523-0090	\$20,438,595	\$13,550,179	\$6,163,765	\$2,132,253	3,642	-3.63%	11.99%
82527	MINI-CASSIA EMPLOYEES	P.O. Box 524	Burley	83318	Betty Barrett	(208) 878-3719	\$601,388	\$374,087	\$225,754	\$84,199	383	1.46%	4.32%
65858	MOUNTAIN GEM	P.O. Box 309	Nampa	83653	Chert Schaafs	(208) 466-9455	\$16,852,484	\$14,323,267	\$1,739,577	\$1,560,943	3,300	3.60%	20.84%
97073	NORTHWEST CHRISTIAN	716 E Colorado Ave.	Nampa	83686	Brad Swartzentruber	(208) 466-0916	\$43,794,599	\$24,178,932	\$17,419,808	\$4,816,991	5,968	8.99%	8.29%
65789	PINE TREE COMMUNITY	230 E Main St.	Grangeville	83530	Dan Goehring	(208) 983-1558	\$36,152,411	\$21,111,581	\$13,320,504	\$4,260,383	3,076	6.69%	0.27%
9247	PIONEER	250 W 3rd S	Mountain Home	83647	Curt Perry	(208) 587-3304	\$329,026,596	\$236,988,598	\$68,142,763	\$30,440,404	36,079	-2.64%	55.94%
490	RAILS WEST	P.O. Box 1450	Pocatello	83204	Richard Ely	(208) 232-5746	\$56,204,146	\$44,156,871	\$17,708,575	\$4,287,671	9,945	-6.81%	7.35%
63405	POCATELLO SIMPLOT	P.O. Box 912	Pocatello	83204	Mark McCollum	(208) 234-5360	\$30,972,983	\$13,702,130	\$16,152,394	\$5,725,299	2,086	-1.23%	3.74%
2734	POTLATCH NO 1	P.O. Box 897	Lewiston	83501	Chris Loesth	(208) 746-8900	\$630,137,874	\$526,841,194	\$45,446,800	\$69,982,280	68,398	10.30%	13.45%
60902	PUBLIC EMPLOYEES	1410 N Government Way	Coeur D'Alene	83814	Linda Chatfield	(208) 667-7722	\$8,733,821	\$5,993,858	\$1,948,029	\$603,843	1,832	-3.79%	10.93%
82537	SAINT ALPHONSUS MEDICAL	6130 Emerald St.	Boise	83704	Kathy McCarty	(208) 367-2224	\$4,578,851	\$2,551,723	\$1,878,207	\$413,711	1,640	-8.11%	-6.82%
20721	SCENIC FALLS	P.O. Box 50307	Idaho Falls	83405	Wayne Morgan	(208) 522-1825	\$63,395,002	\$48,679,616	\$11,926,479	\$5,274,955	7,954	3.63%	-5.28%
517	SEI	P.O. Box 1466	Pocatello	83204	Rob North	(208) 233-4395	\$16,709,647	\$13,900,808	\$1,706,000	\$1,950,930	2,534	8.61%	8.46%
61179	SIMPLOT EMPLOYEES	P.O. Box 1059	Caldwell	83606	Valerie Brooks	(208) 454-4286	\$19,129,560	\$10,200,310	\$8,815,380	\$3,227,345	4,890	0.94%	-3.55%
8749	SNAKE RIVER	P.O. Box 2967	Twin Falls	83303	Tracy O'Donnell	(208) 734-8671	\$5,990,241	\$5,041,763	\$487,107	\$687,541	1,310	3.41%	8.00%
97066	ST JOE VALLEY	P.O. Box 216	St. Maries	83861	Gloria Rauch	(208) 245-4231	\$6,976,483	\$2,729,916	\$3,792,293	\$442,472	1,300	-0.30%	1.53%
17127	TRUGROECER	P.O. Box 8145	Boise	83707	Phyllis Adkins	(208) 385-5200	\$231,707,103	\$69,548,032	\$147,966,589	\$48,737,631	30,088	0.47%	0.74%
68353	WESTMARK	P.O. Box 2869	Idaho Falls	83403	Rich Leonardson	(208) 523-2722	\$574,547,615	\$501,367,424	\$53,974,183	\$52,954,767	48,143	9.91%	17.22%
65786	WHITE PINE	P.O. Box 266	Pierce	83546	Diana Hedrick	(208) 464-2844	\$8,033,955	\$5,407,288	\$2,154,350	\$7,105,789	1,536	-4.92%	8.41%

TOP 50 STATE TABLE

State Credit Union Totals as of June 30

	2010	2011	2012	2013	2014	2014 Growth	5-Year Compound Growth
Number of Credit Unions	397	382	364	344	322	-6.40%	-4.10%
Number of Members	2,804,450	2,813,454	2,858,175	2,870,175	2,904,571	1.20%	0.70%
Total Assets (\$000)	33,520,726	35,113,731	37,006,430	37,454,494	37,842,946	1.04%	2.46%
Total Shares (\$000)	29,321,068	30,697,220	32,549,498	32,883,444	33,017,308	0.41%	2.40%
Total Loans (\$000)	18,423,561	18,638,343	19,099,665	19,455,558	21,988,288	13.02%	3.60%
Total Capital (\$000)	3,569,173	3,767,715	3,936,083	4,012,582	4,266,651	6.33%	3.63%

ILLINOIS	Total Assets (\$000) 6/30/14	% of Total State Assets	Financial Ratios				Productivity Ratios				Member Service Ratios			
			Net Worth/Assets	Loans/Shares	Return on Average Assets	Delinquency Ratio	Operating Exp./Average Assets	Members/Employee	Efficiency Ratio	\$ Avg. Loan Balance	\$ Avg. Share Balance	# Auto Loans/ Members	# Share Drafts/ Members	# Credit Cards/ Members
1 ALLIANT	\$8,148,059	21.53%	10.82%	71.38%	0.79%	0.54%	1.02%	797	52.04%	\$37,745	\$23,843	9.82%	38.25%	20.53%
2 CFCU	\$5,001,093	13.22%	11.27%	80.64%	1.20%	0.60%	2.06%	377	59.81%	\$22,127	\$14,433	21.64%	48.50%	12.69%
3 STATE FARM	\$3,919,760	10.36%	11.80%	24.81%	0.53%	0.48%	0.40%	992	55.26%	\$13,398	\$26,161	24.37%	0.00%	0.00%
4 BCU	\$1,985,466	5.25%	9.61%	98.14%	1.29%	0.72%	4.52%	456	73.26%	\$12,819	\$9,396	16.50%	60.92%	40.50%
5 SCOTT	\$963,658	2.55%	10.25%	100.05%	0.94%	0.56%	3.27%	576	67.56%	\$11,015	\$7,007	41.63%	45.85%	8.81%
6 IH MISSISSIPPI VALLEY	\$883,708	2.34%	9.46%	86.54%	0.44%	0.85%	4.11%	419	89.49%	\$11,792	\$6,664	25.57%	42.79%	12.02%
7 MOTOROLA EMPLOYEES	\$877,809	2.32%	9.57%	58.76%	0.66%	1.37%	2.55%	373	72.13%	\$17,119	\$20,489	10.90%	61.68%	48.00%
8 CREDIT UNION 1	\$756,435	2.00%	7.88%	52.78%	0.25%	1.87%	4.01%	299	90.81%	\$9,666	\$7,554	10.40%	45.11%	16.51%
9 DEERE EMPLOYEES	\$672,536	1.78%	7.80%	95.43%	0.84%	0.18%	2.88%	384	72.41%	\$17,388	\$19,861	32.95%	72.06%	28.84%
10 ABBOTT LABORATORIES EMPLOYEES	\$661,594	1.75%	10.07%	52.64%	0.70%	0.51%	2.04%	352	73.24%	\$22,374	\$19,137	11.65%	63.97%	23.93%
11 GREAT LAKES	\$623,713	1.65%	9.78%	74.70%	0.17%	1.93%	3.87%	290	85.80%	\$16,392	\$9,694	9.63%	46.18%	21.12%
12 CONSUMERS	\$611,358	1.62%	9.05%	71.51%	1.04%	0.40%	4.59%	295	81.36%	\$10,750	\$9,181	18.89%	90.68%	28.36%
13 CORPORATE AMERICA FAMILY	\$579,096	1.53%	15.27%	63.32%	0.57%	1.16%	3.93%	352	81.93%	\$10,886	\$7,158	10.68%	34.68%	16.08%
14 1ST MIDAMERICA	\$573,399	1.52%	10.25%	95.03%	0.47%	0.51%	3.69%	309	79.91%	\$11,403	\$8,983	37.36%	44.45%	23.89%
15 DHCU COMMUNITY	\$483,736	1.28%	10.21%	93.42%	0.61%	0.43%	4.18%	316	84.12%	\$14,006	\$10,330	24.92%	60.87%	25.50%
16 SELFRELIANCE UKRAINIAN AMERICAN	\$428,017	1.13%	20.23%	60.10%	0.74%	2.27%	2.29%	238	79.66%	\$25,493	\$16,849	0.37%	52.01%	31.09%
17 CHICAGO PATROLMEN'S	\$379,796	1.00%	8.45%	58.81%	-0.20%	3.87%	2.83%	411	77.73%	\$14,374	\$13,725	8.63%	39.78%	20.43%
18 GCS	\$316,778	0.84%	11.23%	90.87%	0.11%	0.36%	4.03%	345	86.50%	\$11,519	\$6,820	29.36%	35.43%	12.84%
19 FIRST NORTHERN	\$314,394	0.83%	7.34%	43.89%	-0.02%	0.54%	3.23%	377	95.36%	\$10,120	\$11,826	15.73%	41.51%	26.31%
20 ABRI	\$310,776	0.82%	8.80%	46.57%	0.17%	1.60%	3.52%	321	95.01%	\$6,573	\$10,669	9.04%	42.72%	26.86%
21 DUPAGE	\$298,949	0.79%	6.43%	70.64%	0.77%	0.60%	4.75%	301	92.58%	\$7,570	\$8,218	18.19%	44.94%	46.69%
22 SIU	\$292,600	0.77%	8.17%	62.16%	0.41%	0.86%	3.37%	364	81.64%	\$8,386	\$7,885	22.38%	49.39%	15.74%
23 UNIVERSITY OF ILLINOIS EMPLOYEES	\$287,850	0.76%	7.51%	92.14%	-0.01%	1.22%	5.24%	476	81.13%	\$7,264	\$6,078	21.64%	43.02%	39.63%
24 HEALTHCARE ASSOCIATES	\$275,548	0.73%	13.97%	68.93%	0.91%	0.41%	3.86%	557	77.06%	\$11,772	\$6,411	11.03%	37.73%	14.43%
25 DECATUR EARTHMOVER	\$272,575	0.72%	10.69%	48.95%	0.05%	0.57%	3.04%	435	94.53%	\$8,587	\$9,227	20.74%	51.01%	19.56%
26 HEARTLAND	\$240,221	0.63%	9.73%	78.49%	0.56%	0.05%	3.41%	411	81.58%	\$12,538	\$7,798	38.83%	38.83%	0.00%
27 FINANCIAL PLUS	\$232,615	0.61%	13.52%	68.40%	0.73%	1.13%	3.40%	394	79.21%	\$10,325	\$7,989	19.44%	53.83%	15.72%
28 EARTHMOVER	\$227,685	0.60%	15.29%	67.75%	0.87%	1.45%	3.49%	440	71.46%	\$7,051	\$7,376	14.23%	43.48%	44.39%
29 IAA	\$202,792	0.54%	9.34%	75.90%	0.78%	0.14%	2.17%	363	71.73%	\$15,984	\$12,192	14.17%	45.27%	26.17%
30 ILLIANA FINANCIAL	\$202,262	0.53%	13.29%	57.69%	0.75%	0.65%	3.29%	401	73.61%	\$9,449	\$8,421	13.27%	42.33%	22.77%
31 LAND OF LINCOLN	\$199,837	0.53%	9.46%	71.38%	0.54%	0.77%	4.98%	305	84.73%	\$7,338	\$6,565	22.51%	48.20%	21.47%
32 NUMARK	\$195,406	0.52%	13.15%	74.40%	1.02%	1.21%	4.81%	355	76.98%	\$12,001	\$6,547	21.15%	44.68%	0.00%
33 COMMUNITY TRUST	\$193,613	0.51%	7.79%	68.97%	0.21%	1.01%	3.01%	315	85.76%	\$16,694	\$11,789	11.06%	69.75%	24.31%
34 STREATOR ONIZED	\$192,207	0.51%	12.44%	76.25%	0.90%	0.32%	3.18%	315	74.68%	\$8,380	\$6,818	31.93%	29.52%	15.87%
35 KANE COUNTY TEACHERS	\$189,622	0.50%	11.73%	30.44%	0.16%	0.57%	3.01%	377	89.72%	\$7,366	\$9,618	9.66%	61.98%	19.55%
36 PREMIER	\$180,038	0.48%	9.45%	48.86%	0.45%	0.62%	2.60%	345	83.64%	\$15,809	\$14,233	11.97%	60.20%	19.60%
37 UNITED	\$176,049	0.47%	10.85%	26.98%	-0.33%	1.65%	2.69%	392	98.04%	\$10,747	\$8,188	2.22%	26.92%	6.34%
38 AIR LINE PILOTS ASSOCIATION	\$175,479	0.46%	9.45%	3.54%	0.37%	2.72%	0.53%	643	54.98%	\$4,536	\$32,942	0.02%	0.00%	24.68%
39 MEMBERSALLIANCE	\$161,578	0.43%	7.69%	56.83%	0.38%	1.44%	4.24%	289	89.03%	\$8,777	\$8,115	12.17%	62.69%	27.90%
40 STALEY	\$125,439	0.33%	8.91%	71.96%	0.44%	0.39%	4.13%	308	88.98%	\$9,960	\$9,088	19.21%	58.53%	34.45%
41 PARTNERSHIP FINANCIAL	\$124,131	0.33%	9.27%	33.96%	0.19%	3.50%	1.87%	404	86.54%	\$19,528	\$16,799	5.04%	44.99%	8.51%
42 MEMBERS CHOICE	\$114,961	0.30%	13.34%	46.22%	0.37%	0.56%	2.87%	522	87.77%	\$7,493	\$9,505	22.07%	57.14%	16.79%
43 CATHOLIC & COMMUNITY	\$114,116	0.30%	8.75%	54.89%	0.46%	0.42%	2.56%	466	78.36%	\$12,142	\$7,942	27.17%	31.67%	3.04%
44 SHELL COMMUNITY	\$109,846	0.29%	9.56%	74.58%	-0.16%	0.26%	3.98%	357	89.71%	\$10,816	\$6,422	19.45%	73.89%	12.12%
45 MEADOWS	\$108,344	0.29%	5.51%	74.06%	0.65%	1.36%	3.80%	330	79.21%	\$14,911	\$9,958	14.67%	65.81%	21.74%
46 CORNERSTONE	\$104,541	0.28%	11.02%	78.30%	0.51%	1.42%	4.10%	365	78.86%	\$9,434	\$6,440	31.09%	43.66%	0.00%
47 NORTHSTAR	\$98,407	0.26%	9.00%	86.82%	0.41%	1.40%	3.78%	310	76.30%	\$18,846	\$9,980	25.74%	47.68%	2.53%
48 ILLINOIS STATE POLICE	\$91,880	0.24%	7.84%	58.82%	0.13%	2.11%	2.96%	366	89.62%	\$8,535	\$9,054	18.76%	49.99%	25.53%
49 ISU	\$91,589	0.24%	8.85%	80.64%	0.62%	1.11%	4.42%	259	81.40%	\$11,369	\$8,038	26.03%	47.10%	12.08%
50 ROCK VALLEY	\$85,766	0.23%	10.52%	78.03%	1.12%	1.89%	5.69%	305	83.08%	\$10,895	\$5,268	20.61%	47.80%	0.00%

CH #	CREDIT UNION	ADDRESS	CITY	ZIP	CEO	TELEPHONE	TOTAL ASSETS	TOTAL LOANS	TOTAL INVESTMENTS	TOTAL CAPITAL	# OF MEM	% SHR GRO	% LN GRO
63932	1ST MIDAMERICA	731 E Bethalto Dr.	Bethalto	62010	Alan Meyer	(618) 258-3168	\$573,398,736	\$479,361,329	\$53,554,883	\$63,323,983	56,159	12.95%	17.77%
2498	74TH STREET DEPOT	1815 W. 74th St.	Chicago	60636	Charles Peterson	(773) 476-3089	\$8,518,264	\$3,458,054	\$4,597,289	\$2,095,832	726	0.42%	11.42%
2505	77TH STREET DEPOT	210 W 79th St.	Chicago	60620	Al Towns	(773) 846-7137	\$18,996,317	\$6,043,376	\$12,907,826	\$3,936,520	4,325	13.01%	22.15%
16277	A.M CASTLE EMPLOYEES	3400 N Wolf Rd.	Franklin Park	60131	Mary Scianna	(847) 452-1122	\$1,774,222	\$986,882	\$773,554	\$229,718	548	-7.51%	-12.57%
60648	A.A.E.C.	115 S. Wilkie Rd., Ste. 106	Arlington Heights	60005	Jill Gavin	(847) 392-1922	\$69,797,549	\$14,696,568	\$54,618,437	\$7,694,007	3,732	3.51%	-2.12%
66019	A.C. JAACKS	755 Pulaski Rd.	Calumet City	60409	Joseph Housinger	(708) 730-1906	\$4,215,609	\$1,140,204	\$3,091,892	\$582,997	758	6.63%	-3.27%
96071	ABBOTT LABORATORIES EMPLOYEES	401 N. Riverside Dr., Ste. 1A	Gurnee	60031	Joseph Trosciar	(847) 688-8000	\$661,594,365	\$311,608,483	\$332,816,469	\$69,198,782	30,933	0.84%	10.66%
97086	ABRI	1350 W. Benwick Rd.	Romeoville	60446	Brian Cedegren	(815) 267-7700	\$310,775,596	\$132,468,196	\$157,978,853	\$27,956,734	26,663	1.30%	0.46%
97097	ACCESS	1807 W Cermak Rd.	Broadview	60155	Brad Fish	(315) 557-1000	\$50,205,163	\$24,171,416	\$22,338,319	\$7,048,835	6,676	-14.18%	-0.47%
61230	ACME CONTINENTAL	13601 S Perry Ave.	Riverdale	60827	Mark Duffy	(708) 849-3113	\$44,835,341	\$23,824,235	\$23,336,561	\$8,079,514	6,758	-0.68%	5.22%
61829	ADM	4666 Faries Pkwy.	Decatur	62526	Ann Wildman	(217) 424-5605	\$17,063,921	\$8,865,821	\$7,998,613	\$2,502,284	3,154	2.84%	-5.29%
68343	ADVANTAGE ONE	204 N Jackson St, Box 151	Morrison	61270	Robin Green	(815) 772-7215	\$19,792,846	\$10,164,329	\$9,038,801	\$2,271,629	2,673	-2.95%	-2.42%
5609	AIR LINE PILOTS ASSOCIATION	16W345 83RD St., Ste. A	Burr Ridge	60527	Michele Timpe	(630) 789-2575	\$175,478,879	\$5,629,707	\$168,254,666	\$16,838,659	4,821	0.71%	-13.17%
15062	ALDERSGATE	P.O. Box 65	Danville	61834	Marilyn Sullins	(217) 446-8715	\$3,817,724	\$3,562,595	\$253,297	\$442,972	756	2.66%	10.30%
67955	ALLIANT	P.O. Box 66945	Chicago	60666	David Mooney	(773) 462-2000	\$8,148,059,098	\$4,850,557,513	\$3,186,175,806	\$916,109,510	285,012	-1.94%	48.17%
60173	ALLSTEEL	1 W. Merchants Dr.	Oswego	60543	Robin Lamb	(630) 906-2050	\$22,280,948	\$14,360,770	\$7,965,808	\$4,560,238	1,949	6.29%	-0.01%
1562	ALTON & SOUTHERN RAILROAD EMP	1000 S 22nd St.	East St. Louis	62207	Debi Kimball	(618) 271-1860	\$1,002,087	\$681,731	\$353,576	\$253,851	447	-26.74%	-27.79%
10308	ALTON MUNICIPAL EMPLOYEES	3212 College Ave.	Alton	62002	Bradley Sweetman	(618) 462-8771	\$640,978	\$492,187	\$147,610	\$183,545	300	-9.28%	-12.97%
3316	ALTONIZED COMMUNITY	P.O. Box 246	Alton	62002	Richard Sebold	(618) 466-3884	\$36,181,655	\$13,907,551	\$20,639,952	\$3,424,705	5,442	2.15%	-0.42%
567	AMBRABW	P.O. Box 119	Lawrenceville	62439	Sharlene Howard	(618) 943-2913	\$10,817,143	\$5,114,172	\$4,639,651	\$1,085,276	2,878	2.21%	15.23%
60184	AMERICAN NICKELOID EMPLOYEES	400 First St.	La Salle	61301	Nancy Gamenisch	(815) 223-8410	\$10,341,001	\$5,786,900	\$4,275,917	\$1,652,817	837	-4.31%	3.59%
20179	ANTIUCH MB	530 W. Mound Rd.	Decatur	62526	Shirley Shaw	(217) 875-1730	\$135,576	\$40,196	\$96,583	\$45,767	160	-15.17%	-9.67%
63125	ARCHER HEIGHTS	6554 W. Archer Ave.	Chicago	60638	Lisa Smaid	(773) 229-1500	\$16,501,797	\$8,022,189	\$7,338,856	\$1,786,355	2,810	5.61%	7.19%
62500	AREA EDUCATIONAL	812 Charleston Ave.	Mattoon	61938	Kerry Fearn	(217) 234-7817	\$4,257,437	\$6,017,740	\$18,074,301	\$5,232,141	2,872	2.85%	-3.12%
64967	ASH EMPLOYEES	P.O. Box 644	Anna	62906	Pam Needling	(618) 833-5161	\$24,501,089	\$2,891,089	\$1,681,497	\$640,750	1,051	-4.11%	-12.01%
61425	AURORA FIREFIGHTERS	88 N La Salle St.	Aurora	60505	Cletus Rettenmeier	(630) 892-7220	\$1,871,781	\$1,177,493	\$670,842	\$214,038	492	-6.36%	10.42%
61352	AURORA POLICEMEN	350 N River St	Aurora	60506	Rochelle Chesnut	(630) 897-5595	\$13,267,139	\$3,289,340	\$9,521,781	\$2,037,993	1,630	7.36%	-4.34%
65906	AURORA POSTAL EMPLOYEES	P.O. Box 2662	Aurora	60507	Russell Lange	(630) 897-8363	\$1,926,621	\$1,144,169	\$788,750	\$424,455	547	-6.60%	3.07%
61471	BAKELITE OTTAWA PLASTICS	311 E Joliet St.	Ottawa	61350	Diane Johnson	(815) 434-5860	\$12,122,492	\$4,043,443	\$7,407,662	\$1,616,862	2,044	1.96%	-10.11%
68187	BCU	340 N Milwaukee Ave.	Vernon Hills	60061	Mike Valentine	(847) 522-8600	\$1,985,465,981	\$1,742,867,252	\$156,643,840	\$211,638,066	188,995	7.19%	14.88%
65759	BEA	P.O. Box 74	Bethalto	62010	Dorothy Franklin	(618) 377-3948	\$3,648,753	\$2,797,777	\$874,631	\$529,793	618	-14.49%	-0.79%
65348	BELL COMMUNITY	2 W Broadway	Alton	62002	Jonathan Norman	(618) 462-3413	\$1,895,735	\$1,373,923	\$487,070	\$387,009	567	-9.08%	4.58%
68020	BELL WEST COMMUNITY	9930 SW Hwy.	Oak Lawn	60453	Robert O'Kelly	(708) 449-4800	\$24,940,462	\$8,623,580	\$14,696,896	\$2,247,973	3,678	-5.50%	-6.49%
97042	BENSENVILLE COMMUNITY	P.O. Box 497	Bensenville	60106	Roger Peters	(630) 860-0340	\$13,908,920	\$9,737,708	\$3,643,382	\$622,308	2,206	-6.33%	-16.04%
66089	BEREAN	5147 S Dearborn C/O Baptist Church	Chicago	60619	Stanley Washington	(773) 924-0381	\$99,302	\$6,934	\$93,132	\$23,018	236	4.04%	-34.73%
65680	BETHEL AME CHURCH	4448 S. Michigan Ave.	Chicago	60653	Sonia Griffin	(773) 285-5500	\$70,740	\$2,451	\$68,700	\$11,778	123	-0.19%	-15.34%
2566	BEVERLY BUS GARAGE	1702 E 103rd St.	Chicago	60617	Bill Gilmore	(773) 731-8435	\$3,841,405	\$2,691,540	\$1,602,529	\$1,602,529	1,200	-12.68%	7.30%
95042	BLACKHAWK AREA	P.O. Box 328	Savanna	61074	Rhonda Schroeder	(815) 273-4503	\$34,322,564	\$22,747,681	\$10,205,291	\$2,820,244	5,137	4.70%	14.07%
60302	BLAW KNIX	215 S. 17th St.	Mattoon	61938	Debra Behl	(217) 235-0698	\$9,299,201	\$5,355,908	\$3,661,238	\$1,565,292	2,199	1.90%	-8.34%
63103	BLOOMINGTON MUNICIPAL	602 S Gridley	Bloomington	61701	Kathy Woosley	(309) 827-7266	\$23,512,813	\$7,962,938	\$14,554,027	\$2,580,409	2,516	4.64%	3.43%
64038	BLOOMINGTON POSTAL EMPLOYEES	P.O. Box 82	Bloomington	61702	Carolyn Mardis	(309) 663-5841	\$20,738,041	\$7,460,678	\$12,704,683	\$3,137,133	1,747	-4.18%	5.61%
68180	BURLINGTON NARTHAN SANTA FE RAILWAY	5601 W 26th St.	Cicero	60804	Angelic Billings	(708) 924-5594	\$7,189,273	\$1,328,463	\$5,772,644	\$1,478,775	2,045	4.98%	-21.88%
60439	C & NW PROVISIO	301 W Lake St.	Northlake	60164	Launa Burril	(708) 544-1266	\$2,860,427	\$1,245,435	\$1,604,038	\$303,879	1,279	2.49%	-9.33%
18882	CT A F C	14 S Ashland Ave.	Chicago	60607	Sallie Fields	(312) 243-5190	\$1,041,008	\$483,633	\$550,775	\$167,948	412	3.93%	87.51%
68472	CANAAN	404 W Main St.	Urbana	61801	Sheena Bruett	(217) 367-2158	\$296,691	\$78,969	\$221,857	\$43,384	453	0.23%	51.57%
65508	CANALS & TRAILS	201 E 9th St.	Lockport	60441	Janet Schuler	(815) 838-7159	\$20,624,642	\$9,631,932	\$10,647,069	\$1,891,980	2,711	4.76%	0.29%
65427	CARBONDALE HIGHWAY	P.O. Box 713	Carbondale	62903	Melissa Moore	(618) 549-6624	\$4,657,253	\$3,295,867	\$1,291,770	\$746,424	952	-1.82%	0.87%
17080	CARLE EMPLOYEES	602 W University Ave.	Urbana	61801	Cynthia Demaree	(217) 383-3097	\$14,064,770	\$5,581,750	\$8,307,466	\$1,151,612	2,792	2.06%	0.80%
64731	CARUS EMPLOYEES	2302 4th St.	Peru	61354	Vickie Claggett	(815) 481-3537	\$653,111	\$645,367	\$20,197	\$157,296	267	-5.70%	5.68%
65735	CATHOLIC & COMMUNITY	1109 Hartman Ln.	Shiloh	62221	Kenneth Bossung	(618) 233-8073	\$114,115,961	\$56,922,399	\$51,321,044	\$10,456,486	13,057	1.12%	3.14%

CH # 1-25000 = FEDERAL CU, ALL OTHERS ARE STATE CHARTERS

CH #	CREDIT UNION	ADDRESS	CITY	ZIP	CEO	TELEPHONE	TOTAL ASSETS	TOTAL LOANS	\$ TOTAL INVESTMENTS	TOTAL CAPITAL	# OF MEM	% SHR GRO	% LN GRO
15848	CBI	13717 S. Route 30, Unit 157	Plainfield	60544	Robert Doty	(815) 439-6676	\$18,825,652	\$6,244,107	\$12,360,030	\$1,596,378	1,528	-0.25%	23.73%
68448	CEFCU	P.O. Box 1715	Peoria	61656	Mark Spenny	(309) 633-7000	\$5,001,092,765	\$3,527,732,249	\$1,337,466,014	\$570,147,473	302,662	0.56%	4.62%
68512	CENTRAL CREDIT UNION OF ILLINOIS	1001 Mannheim Rd.	Bellwood	60104	Joan Jensen	(708) 649-6400	\$85,253,472	\$58,720,644	\$7,897,229	\$7,897,229	13,407	0.93%	0.28%
65186	CENTRAL ILLINOIS	P.O. Box 3307	Champaign	61826	Ceryl Merkle	(217) 356-9721	\$14,936,944	\$6,632,072	\$7,673,182	\$1,484,214	3,916	5.55%	6.96%
60130	CERROBRASS	3000 Mississippi Ave.	Saugat	62206	David Durham	(618) 874-8645	\$571,013	\$82,423	\$503,763	\$140,343	160	4.84%	-14.36%
20987	CF INDUSTRIES, INC. EMPLOYEES	4 Pkwy. N, Ste. 400	Deerfield	60015	Lucinda Howser	(847) 405-2850	\$1,841,278	\$401,784	\$1,423,230	\$293,700	338	-27.77%	-8.47%
61497	CHAMPAIGN COUNTY SCHOOL EMPL	1201 S Mattis Ave.	Champaign	61821	Penny Sargent	(217) 351-3100	\$1,609,156	\$3,805,818	\$7,529,206	\$1,040,252	1,375	5.99%	0.18%
66812	CHAMPAIGN MUNICIPAL EMPLOYEES	510 W Park Ave., Ste. F	Champaign	61820	Jill Davis	(217) 359-7025	\$4,683,258	\$3,131,307	\$1,512,276	\$541,743	911	1.91%	-0.81%
81530	CHAMPAIGN POSTAL	P.O. Box 3637	Champaign	61826	Tammy Abramson	(217) 398-6086	\$2,651,962	\$1,458,406	\$1,168,226	\$493,566	469	14.50%	-8.57%
5045	CHICAGO AREA OFFICE	600 W Madison St.	Chicago	60661	Robin Shannon	(312) 523-5600	\$12,326,755	\$2,320,261	\$9,749,873	\$2,079,783	2,074	-4.34%	-10.26%
2495	CHICAGO AVENUE GARAGE	642 N Pulaski Rd.	Chicago	60624	Joseph Christy	(773) 533-1300	\$7,279,325	\$1,882,917	\$5,590,686	\$2,863,184	883	-2.19%	-7.89%
15479	CHICAGO FAUCET	1481 Oxford Rd.	Des Plaines	60018	Valerie Kliment	(847) 390-8705	\$252,426	\$195,334	\$78,428	\$156,231	46	-29.93%	-3.46%
61560	CHICAGO FIRE OFFICERS' ASSOCIATION	10231 S Wern Ave., Fl. 2	Chicago	60643	Nancy Van Buskirk	(312) 226-6310	\$9,066,034	\$4,404,032	\$4,556,170	\$1,450,621	1,056	2.79%	-5.92%
61209	CHICAGO FIREFIGHTERS	6230 S Central	Chicago	60638	Bob Reynolds	(773) 581-5253	\$49,628,151	\$25,752,966	\$21,498,615	\$5,662,095	4,862	4.01%	-1.09%
60175	CHICAGO FIREMANS ASSOC	2453 S Archer E/F	Chicago	60616	Tina Mednis	(312) 791-0834	\$16,639,069	\$7,746,117	\$8,775,317	\$2,329,556	2,770	6.80%	-2.36%
65932	CHICAGO MUNICIPAL EMPLOYEES	33 N LaSalle St., Ste. 300	Chicago	60602	Peter Izortzakis	(312) 236-2326	\$38,502,480	\$20,091,211	\$15,425,959	\$5,698,524	16,951	9.77%	-8.83%
2876	CHICAGO PATROLMEN'S	1407 W Washington Blvd.	Chicago	60607	Scott Anney	(312) 726-8814	\$379,795,674	\$204,234,380	\$141,340,309	\$35,927,989	25,301	0.73%	1.57%
95826	CHICAGO POST OFFICE EMPLOYEES	10027 S Wern Ave.	Chicago	60643	Evan Daniker	(773) 881-2500	\$18,281,223	\$10,617,918	\$7,224,471	\$5,072,953	4,481	3.18%	0.97%
60627	CLIFFORD-JACOBS EMPLOYEES	Box 830	Champaign	61824	Sandra McCall	(217) 356-0081	\$2,114,045	\$606,419	\$1,524,037	\$471,120	263	-7.39%	-18.57%
60688	COLLEGE & UNIVERSITY	208 W Kinzie St.	Chicago	60610	Kevin Barrett	(312) 755-9400	\$1,018,954	\$272,839	\$741,115	\$41,954	412	-4.60%	-6.40%
97095	COMMONWEALTH	563 William Latham Dr.	Bourbonnais	60914	Raeann Love	(502) 564-4775	\$70,856,158	\$58,549,595	\$7,494,269	\$7,476,369	10,276	2.42%	9.77%
7256	COMMUNITY	4610 S Prairie	Chicago	60653	James Stewart	(773) 378-8518	\$133,058	\$21,690	\$112,605	\$48,552	224	-3.46%	-17.02%
24751	COMMUNITY PLUS	P.O. Box 255	Rantoul	61866	Michael Daugherty	(217) 893-8201	\$19,931,641	\$10,164,057	\$8,815,681	\$1,795,304	4,442	4.14%	-7.18%
60543	COMMUNITY TRUST	1313 Skokie Hwy.	Gurnee	60031	Madeline Lipka	(847) 662-2050	\$193,612,916	\$121,579,363	\$64,680,921	\$16,762,940	14,954	0.22%	-2.09%
16313	COMPACTOR AMERICA	2000 Kentville Rd.	Kewanee	61443	Alice Conner	(309) 852-6264	\$2,382,470	\$1,004,690	\$1,372,114	\$433,703	343	-15.19%	5.57%
68588	CONSUMERS	P.O. Box 9119	Waukegan	60079	Sean Rathjen	(847) 623-3636	\$611,358,046	\$394,958,906	\$179,845,844	\$59,104,066	60,161	1.95%	9.11%
60189	CORNERSTONE	550 W Meadows Dr.	Freeport	61032	Gail Gore	(815) 235-5855	\$104,541,314	\$70,885,775	\$26,533,668	\$12,046,071	14,053	-1.26%	-0.32%
68215	CORPORATE AMERICA FAMILY	2075 Big Timber Rd.	Elgin	60123	Peter Paulson	(847) 214-2000	\$79,096,479	\$307,933,807	\$258,853,830	\$92,390,896	67,935	-0.37%	10.30%
24188	COSMOPOLITAN	5259 S Wabash	Chicago	60615	Gwendolyn Parker	(773) 536-3614	\$96,535	\$46,367	\$58,002	\$15,883	124	-5.29%	-5.94%
65553	CPT	P.O. Box 1870	Des Plaines	60017	Eugene Stransky	(847) 858-7676	\$971,443	\$687,286	\$287,106	\$266,924	255	-3.09%	-8.11%
96069	CREDIT UNION 1	P.O. Box 100	Rantoul	61866	Paul Simmons	(217) 893-9112	\$756,435,266	\$365,376,422	\$325,948,825	\$63,962,125	91,642	0.96%	0.26%
81016	CSX CHICAGO TERMINAL	1700 167th St	Calumet City	60409	Patti Golden	(708) 832-2276	\$6,329,232	\$1,171,090	\$5,109,783	\$1,310,700	650	-3.71%	-8.27%
16473	CTA C & M	3900 W Maypole Ave.	Chicago	60624	Rhoda Jeffries	(773) 826-9222	\$1,999,003	\$1,238,132	\$766,468	\$347,654	566	3.92%	43.78%
13533	CTA SOUTH	7701 S Vincennes Ave.	Chicago	60620	Lucinda Kemp	(773) 783-5693	\$1,182,063	\$916,460	\$239,539	\$440,566	624	-2.10%	6.68%
81540	DANVILLE BELL	307 N Walnut	Danville	61832	Leah Jett	(217) 442-6111	\$12,765,620	\$5,398,056	\$5,987,479	\$1,660,390	1,768	5.10%	14.72%
65753	D-B EMPLOYEES	15217 Harris School Rd.	Johnston City	62951	Sarah Gibbens	(618) 983-5929	\$213,338	\$19,985	\$194,615	\$44,930	28	4.98%	-6.99%
68597	DECATUR EARTHMOVER	P.O. Box 2515	Decatur	62525	Barry Schmidt	(217) 875-2301	\$272,574,695	\$119,938,361	\$131,350,953	\$26,320,746	26,554	0.13%	1.32%
65842	DECATUR MEDICAL DENTAL	2721 N Main St.	Decatur	62526	Janice Woolen	(217) 872-3789	\$12,489,846	\$6,042,454	\$6,232,612	\$1,346,056	2,317	-0.36%	-2.76%
60293	DECATUR POLICEMEN	333 S Franklin St.	Decatur	62523	Bradley Sweeney	(217) 424-1639	\$4,517,574	\$2,707,607	\$1,766,809	\$551,324	378	-0.06%	0.00%
65841	DECATUR POSTAL	214 N Franklin St., Rm. 220	Decatur	62523	Mary Kay Koshinski	(217) 428-8333	\$10,224,674	\$1,612,434	\$8,563,222	\$1,138,788	812	-2.61%	-8.16%
65831	DECATUR STANOLIND	1120 S Jasper St.	Decatur	62521	Barbara Fry	(217) 429-3340	\$4,190,262	\$614,136	\$3,559,870	\$877,787	613	-10.88%	-0.55%
68598	DEERE EMPLOYEES	P.O. Box 339	Moline	61266	Kurt Lewin	(309) 743-1000	\$672,536,104	\$574,280,640	\$82,199,641	\$54,951,866	30,300	15.79%	20.17%
60880	DEKALB COUNTY	305 E Locust St.	Dekalb	60115	Jody Memack	(815) 758-4690	\$6,190,733	\$2,882,661	\$2,853,289	\$556,199	1,039	-10.06%	7.06%
61093	DHCU COMMUNITY	P.O. Box 1550	Moline	61266	Matt McCombs	(309) 796-7500	\$483,736,184	\$398,544,238	\$40,273,012	\$51,168,435	41,295	3.05%	5.09%
64247	DIAL	2000 Aucutt Rd.	Montgomery	60538	Malissa Perkins	(630) 801-1800	\$9,819,073	\$2,768,578	\$6,796,640	\$1,322,563	1,329	6.55%	-4.82%
17023	DISTRICT 123	4201 W 93rd St.	Oak Lawn	60453	Kathryn Frederick	(708) 952-0123	\$3,438,861	\$471,586	\$2,926,174	\$593,427	358	-9.57%	-1.78%
95045	D'PUK	33 State St. - Room N8109	Chicago	60603	Avis Reed	(312) 793-5721	\$4,097,243	\$782,975	\$3,273,274	\$552,639	1,034	1.00%	26.03%
97084	DUPAGE	P.O. Box 3930	Naperville	60567	Diane Shelton	(630) 428-3440	\$298,949,292	\$195,087,444	\$84,747,871	\$23,010,635	33,604	4.07%	5.23%
61290	DUPAGE COUNTY EMPLOYEES	421 N County Farm Rd.	Wheaton	60187	Mary Ann Niccum	(630) 407-5370	\$15,203,673	\$5,446,817	\$9,342,031	\$1,441,403	2,682	-0.30%	3.74%
97059	EARTHMOVER	P.O. Box 2937	Aurora	60507	Libby Galderone	(630) 844-4950	\$227,684,561	\$129,862,140	\$86,991,192	\$38,158,738	25,989	-0.41%	6.90%

CH # 1-25000 = FEDERAL CU, ALL OTHERS ARE STATE CHARTERS

CH #	CREDIT UNION	ADDRESS	CITY	ZIP	CEO	TELEPHONE	\$ TOTAL ASSETS	\$ TOTAL LOANS	\$ TOTAL INVESTMENTS	\$ TOTAL CAPITAL	# OF MEM	% SHR GRO	% LN GRO
1969	EDUCATION PERSONNEL	1102 N Walnut St.	Danville	61832	Jan Kouzmannoff	(217) 446-0778	\$46,801,445	\$11,185,036	\$34,224,125	\$5,705,089	4,099	2.88%	14.60%
81553	EFFINGHAM HIGHWAY	PO Box 1161	Effingham	62401	Cindy Turner	(217) 342-8209	\$4,960,352	\$2,789,007	\$2,149,622	\$546,424	1,075	-4.07%	9.36%
63568	ELECTRIC ENERGY INC EMPLOYEES	P.O. Box 72	Metropolis	62960	Maxine Russell	(618) 524-4569	\$2,241,726	\$1,197,666	\$946,363	\$386,740	805	-11.89%	-14.76%
65962	ELECTRICAL WORKERS	2000 A Mall St., Ste. C	Collinsville	62234	Debra Moore	(618) 344-0092	\$2,583,115	\$616,818	\$1,959,606	\$262,389	719	0.39%	10.38%
65794	ELECTROGAS	700 Oakwood Ave.	Alton	62002	Larry Hall	(618) 463-4095	\$1,208,601	\$417,775	\$886,532	\$408,919	220	6.98%	28.39%
62007	ELGIN MENTAL HEALTH CENTER	750 S State St.	Elgin	60123	Jeanne Sampson	(847) 740-2610	\$1,338,557	\$1,338,557	\$5,774,449	\$774,449	833	1.56%	2.56%
60304	ELITE COMMUNITY	2525 S Kensington Ave.	Kankakee	60901	Janina Erwin	(815) 939-6049	\$13,873,866	\$9,321,729	\$3,745,244	\$1,938,675	2,045	2.86%	6.26%
5590	ENCORE	25 E Algonquin Rd.	Des Plaines	60016	Martin Ashpole	(847) 391-2025	\$36,410,434	\$6,329,813	\$29,719,747	\$5,573,435	1,997	-3.53%	-6.04%
61448	ETHICON SUTURE	5235 W 65th St. Unit C	Chicago	60638	Cynthia Walley	(708) 728-0225	\$1,133,859	\$675,531	\$445,459	\$118,298	554	1.99%	-4.03%
62338	EVANSTON FIREMENS	702 Madison	Evanston	60202	Guy Bollaux	(847) 866-5920	\$1,922,051	\$641,205	\$1,294,843	\$326,369	160	8.88%	-5.08%
24547	EVERGREEN PARK SCHOOLS	9400 S Sawyer Ave.	Evergreen Park	60805	Karin Grunow	(708) 229-0322	\$12,101,339	\$1,866,314	\$10,126,112	\$1,458,805	1,251	-0.48%	-10.54%
64460	FAIRMONT VILLAGE	4426 Cookson Rd.	Fairmont City	62011	Marsha Wilkinson	(618) 271-0521	\$1,944,113	\$1,263,390	\$503,727	\$418,510	620	2.53%	13.45%
61280	FEDERAL LIFE EMPLOYEES	3750 W Deerfield Rd.	Riverwoods	60015	Steve Mink	(847) 520-1900	\$932,255	\$35,779	\$886,014	\$102,451	152	-3.48%	-26.06%
64252	FELLOWSHIP BAPTIST CHURCH	4543 S Princeton Ave.	Chicago	60609	Baron Lewis	(773) 924-3232	\$456,341	\$171,435	\$277,003	\$47,940	441	5.33%	-12.05%
60325	FIELDSTONE	395 N Kinzie	Bradley	60915	Mark Baron	(815) 929-1870	\$41,305,589	\$26,405,024	\$13,456,870	\$4,666,884	4,874	-0.91%	-0.78%
60545	FINANCIAL PARTNERS	940 N MacArthur	Springfield	62702	Diana Bowden	(217) 744-1456	\$8,408,299	\$4,076,321	\$3,932,049	\$820,593	1,648	-2.67%	1.27%
61231	FINANCIAL PLUS	800 Chestnut St.	Ottawa	61350	Jack Teausant	(815) 433-1496	\$232,615,236	\$136,687,826	\$80,130,413	\$32,110,906	25,014	5.44%	0.86%
68450	FIRST FINANCIAL	5550 W Touhy Ave., Ste. 102	Skokie	60077	Patrick Balear	(847) 676-8000	\$67,845,450	\$46,204,678	\$17,060,844	\$8,038,978	8,352	1.80%	15.58%
61284	FIRST ILLINOIS	323 N Gilbert St.	Danville	61832	John Hegg	(217) 446-2125	\$45,392,342	\$25,141,856	\$12,244,499	\$3,535,977	9,445	3.69%	5.98%
66359	FIRST NORTHERN	230 W Monroe St., Ste. 2850	Chicago	60606	Debbie Berg	(312) 934-8500	\$314,393,746	\$127,014,951	\$177,143,568	\$24,323,546	24,473	1.47%	12.44%
62061	FIRST SECURITY	7161 N Cicero, Ste. 202	Lincolnwood	60712	Dennis Fisher	(847) 933-3305	\$7,135,147	\$6,340,927	\$7,699,850	\$825,973	1,056	50.07%	42.42%
65741	FLOSSMOOR	18141 Dixie Hwy., Ste. 109	Homeewood	60430	Betty McEmoe	(708) 799-5900	\$7,893,056	\$383,073	\$6,981,325	\$1,016,930	1,542	-1.94%	-6.42%
63286	FOX VALLEY	575 N Broadway	Aurora	60505	Kelley Howard	(630) 859-2276	\$19,688,520	\$9,229,810	\$10,062,565	\$3,222,592	2,679	2.67%	0.83%
65631	FREEMONT CITY EMPLOYEES	P.O. Box 177	Freeport	61032	Dave Winnekins	(815) 541-0470	\$527,951	\$112,121	\$430,824	\$115,877	147	-8.11%	-13.81%
66253	FUNERAL SERVICE	915 W Durkin	Springfield	62704	Joyce Doby	(217) 546-5480	\$9,104,695	\$7,920,847	\$1,107,179	\$1,565,007	1,207	12.08%	15.70%
60327	GALE	631 N Henderson St.	Galesburg	61401	Jennifer Rogers	(309) 343-1777	\$26,770,257	\$10,050,591	\$15,291,673	\$3,890,204	4,502	4.28%	-6.42%
65712	GALESBURG BURLINGTON	476 E South St.	Galesburg	61401	Greg Gummerson	(309) 342-1775	\$44,635,475	\$16,115,508	\$26,751,112	\$11,176,887	3,798	-0.09%	2.58%
65003	GAS AND ELECTRIC	2300 4th Ave.	Rock Island	61201	Daryl Empen	(309) 793-3610	\$63,431,093	\$38,869,171	\$22,190,937	\$6,887,912	4,627	-0.04%	1.68%
68623	GCS	3970 Maryville Rd.	Granite City	62040	Mark Holshouser	(618) 797-7993	\$316,778,427	\$54,589,518	\$39,672,306	\$37,156,693	41,080	-1.99%	2.65%
61354	GENERAL MILLS EMPLOYEES	18525 Torrence, Ste. C-2	Lansing	60438	Sarah Pollicchio	(708) 418-2335	\$14,330,354	\$7,021,496	\$7,118,099	\$2,530,567	1,451	1.13%	9.71%
60429	GENERATIONS	5618 Harrison Ave.	Rockford	61108	Karen Jurasek	(815) 316-2900	\$16,469,176	\$8,993,367	\$6,230,216	\$3,094,943	2,089	0.46%	-7.98%
24614	GIDEON	1500 Ridgeland Ave.	Waukegan	60085	Phyllis Louis	(847) 662-7672	\$252,963	\$19,465	\$233,514	\$30,213	272	2.44%	-25.59%
62354	GLENVIEW	1631 Waukegan Rd.	Glenview	60025	Dan Stojanovic	(847) 724-6306	\$14,482,477	\$3,621,075	\$10,618,568	\$933,465	1,983	0.42%	1.71%
81117	GOOD SHEPHERD	5700 S Prairie Ave.	Chicago	60537	Martha Clark	(773) 684-6561	\$63,891	\$32,374	\$60,319	\$11,081	112	-21.35%	-16.08%
60238	GREAT LAKES	2525 Green Bay Rd.	North Chicago	60064	Vikki Kaiser	(847) 578-7000	\$623,713,183	\$411,257,845	\$168,355,622	\$68,341,333	56,789	-0.56%	-1.84%
64511	GREAT RIVER COMMUNITY	P.O. Box 3543	Quincy	62305	Crayton Achelpohl	(217) 222-5427	\$21,063,271	\$7,525,946	\$12,189,065	\$3,512,921	3,044	2.81%	-1.44%
65433	GREATER INSTITUTIONAL A.M.E. CHURCH	7800 S Indiana Ave.	Chicago	60619	Lucille Latko	(773) 873-0880	\$11,995	\$11,928	\$12,315	\$12,315	99	-14.49%	-73.06%
60672	HANNA EMPLOYEES	804 E Park Ave., Ste. 104	Libertyville	60048	Michelle Woods	(847) 990-7722	\$160,716	\$135,224	\$28,861	\$92,740	88	-16.92%	25.16%
60201	HARVARD COMMUNITY	1200 S. Division	Harvard	60033	Connie Anderson	(815) 943-6500	\$13,600,455	\$6,138,958	\$7,194,158	\$1,724,643	2,733	3.76%	-4.57%
4025	HAULPAK	P.O. Box 240	Peoria	61650	Sue Farrah	(309) 672-7332	\$2,515,423	\$1,083,539	\$1,335,154	\$630,447	530	-4.93%	-10.52%
65421	HEALTHCARE ASSOCIATES	1151 E Warrenville Rd.	Naperville	60563	Joe Kriegl	(630) 276-5555	\$275,548,375	\$162,494,925	\$106,168,275	\$41,083,311	36,770	0.30%	-0.82%
64441	HEARTLAND	2213 W White Oaks Dr.	Springfield	62704	Tom Lex	(217) 726-8877	\$240,220,869	\$168,640,784	\$54,515,062	\$23,842,447	27,554	5.18%	6.44%
65640	HEIGHTS AUTO WORKERS	21540 Cottage Grove	Chicago Heights	60411	Terrie Dust	(708) 758-4277	\$13,579,717	\$13,570,324	\$22,899,909	\$6,504,816	6,748	7.39%	4.53%
61518	HERSHEY ROBINSON EMPLOYEES	P.O. Box 800	Robinson	62454	Jane Kimmel	(618) 544-3111	\$2,857,504	\$1,945,075	\$717,427	\$631,568	565	-12.86%	8.38%
24711	HOMEWOOD	2005 Ridge Rd.	Homewood	60430	Brian Niefeldt	(708) 957-0444	\$3,272,337	\$1,199,806	\$2,052,372	\$330,101	941	-5.67%	5.43%
17456	IW U	1312 N Park St.	Bloomington	61701	Marlene Gordon	(309) 556-3376	\$3,437,151	\$374,132	\$3,008,386	\$357,931	400	1.90%	-13.83%
68423	IAA	P.O. Box 2901	Bloomington	61702	Sean Wells	(309) 557-2541	\$272,792,353	\$137,577,917	\$61,679,235	\$19,831,676	14,867	3.75%	11.76%
65840	IBEW LOCAL #146	3390 N Woodford	Decatur	62526	Kara Johnston	(217) 877-6521	\$3,401,803	\$1,733,991	\$359,900	\$193,900	616	-4.92%	8.17%
20028	IEC	P.O. Box 2679	Springfield	62708	Tootie Holmes	(217) 529-6045	\$12,984,796	\$5,838,150	\$6,939,523	\$1,754,079	1,863	-3.80%	1.97%
60337	IH MISSISSIPPI VALLEY	P.O. Box 1010	Moline	61266	Dennis Hall	(309) 793-6200	\$883,708,156	\$662,567,324	\$165,064,075	\$85,723,060	114,888	-2.33%	3.59%

CH # 1-25000 = FEDERAL CU, ALL OTHERS ARE STATE CHARTERS

CH #	CREDIT UNION	ADDRESS	CITY	ZIP	CEO	TELEPHONE	\$ TOTAL ASSETS	\$ TOTAL LOANS	\$ TOTAL INVESTMENTS	TOTAL CAPITAL	# OF MEM	% SHR GRO	% LN GRO
68425	ILLIANA FINANCIAL	1600 Huntington Dr.	Calumet City	60409	Walt Kopacz	(708) 891-7800	\$202,261,898	\$99,445,409	\$96,026,280	\$28,344,569	20,470	-0.70%	6.15%
61634	ILLINOIS COMMUNITY	508 W State St.	Sycamore	60178	Bob Schroeder	(815) 895-4541	\$79,766,259	\$53,793,492	\$23,431,010	\$12,661,079	13,786	-16.82%	-28.96%
63505	ILLINOIS EDUCATORS	1420 S 8th St.	Springfield	62703	Gene Taylor	(217) 528-2642	\$49,193,105	\$32,890,248	\$13,728,825	\$4,614,819	7,054	1.61%	3.89%
17335	ILLINOIS STATE POLICE	730 Engineering Ave.	Springfield	62703	Megan Becker	(217) 523-8000	\$91,880,484	\$49,657,203	\$36,308,702	\$7,345,407	9,324	3.19%	1.22%
62121	ILLINOIS VALLEY	P.O. Box 17	Peru	61354	Joseph Frederick	(815) 224-2666	\$23,826,780	\$10,604,174	\$12,319,943	\$2,444,518	3,264	-1.70%	20.09%
66300	IMPERIAL	P.O. Box 4525	Springfield	62708	Delores Newman	(217) 522-4796	\$38,686	\$29,569	\$10,683	\$8,099	185	-6.42%	79.98%
65760	IRSE	3101 Constitution Dr., Ste. 111	Springfield	62704	Kay Brown	(217) 753-4554	\$8,910,243	\$3,619,634	\$5,179,046	\$1,033,152	1,033	-0.73%	-2.52%
15673	ISRAEL METHCOMM	P.O. Box 19144	Chicago	60619	Eddie Berry	(773) 483-1131	\$1,159,147	\$518,546	\$407,107	\$137,546	230	1.82%	37.45%
64920	ISU	1309 S Center St.	Normal	61761	Thomas Ewen	(309) 451-8400	\$91,589,351	\$67,202,699	\$19,836,624	\$9,162,333	10,368	3.50%	10.98%
21344	JEFF-CO SCHOOLS	3100 W Broadway	Mt. Vernon	62864	Jane Loyd	(618) 244-5197	\$8,048,596	\$5,398,295	\$2,099,590	\$543,101	1,322	1.58%	-3.41%
65555	JOLIET FIREFIGHTERS	226 Meadow Wood Dr.	Joliet	60431	Robert Surinak	(815) 744-1001	\$5,920,014	\$3,254,892	\$3,452,354	\$492,001	529	4.71%	5.45%
16437	JOLIET MUNICIPAL EMPLOYEES	818 E Cass St.	Joliet	60432	Richard Clementi	(815) 726-3883	\$6,860,710	\$3,440,911	\$3,371,073	\$766,895	751	2.97%	2.76%
95015	KANE COUNTY TEACHERS	111 S Hawthorne St.	Elgin	60123	Mike Lee	(847) 741-3344	\$189,621,513	\$50,722,020	\$130,457,258	\$23,103,879	17,322	4.20%	3.33%
2707	KANKAKEE COUNTY FEDERAL EMP	P.O. Box 1234	Kankakee	60901	Jan Bummaister	(815) 939-7417	\$4,938,943	\$1,286,633	\$3,594,129	\$876,180	755	-3.43%	-4.36%
60198	KANKAKEE FEDERATION TEACHERS	1200 W Jeffrey St.	Kankakee	60901	Patricia Geel	(815) 932-0335	\$7,775,573	\$4,739,722	\$2,972,363	\$1,159,660	1,100	3.04%	2.66%
60536	KANKAKEE TERMINAL BELT	1370 W Court St.	Kankakee	60901	Shelley Messer	(815) 939-1688	\$4,570,058	\$3,871,645	\$410,990	\$611,213	1,302	7.71%	5.61%
65988	KASKASKIA VALLEY	401 S Poplar	Centralia	62801	Kimberly Hocking	(618) 533-6681	\$11,388,639	\$7,767,344	\$2,703,560	\$847,831	2,384	11.24%	7.57%
60283	KEMBA PEORIA	2318 W Willow Knolls Dr.	Peoria	61614	Debbie Beltz	(309) 693-6000	\$9,583,287	\$6,866,193	\$2,239,841	\$1,178,313	2,096	-2.60%	-5.68%
60855	KOME EMPLOYEES	4502 27th St., Ste. K	Moline	61265	Katherine Hoepfer	(309) 743-5482	\$20,157,138	\$8,906,356	\$10,540,905	\$2,246,754	2,305	2.33%	-10.09%
63716	LAND OF LINCOLN	P.O. Box 3310	Decatur	62524	Mac Dunaway	(217) 875-1300	\$199,837,264	\$127,950,217	\$54,607,254	\$20,295,596	27,302	6.61%	4.62%
60532	LANDMARK	506 W Fairchild St.	Danville	61832	Randy White	(217) 442-9005	\$76,656,764	\$29,113,348	\$44,132,119	\$7,917,773	10,699	19.59%	8.44%
60334	LAUHOFF EMPLOYEES	329 E North St.	Danville	61832	Denise Ward	(217) 443-9837	\$5,427,325	\$3,727,425	\$1,502,556	\$1,080,157	970	1.55%	-2.30%
60419	LEVON	P.O. Box 236	Franklin Park	60131	David Lukas	(847) 455-8440	\$74,371,264	\$24,075,765	\$45,890,666	\$6,940,968	4,686	-2.61%	-0.99%
23421	LOYOLA UNIVERSITY EMPLOYEES	2160 S 1st Ave. Bldg. 105	Maywood	60153	Harold Tram	(708) 216-4500	\$47,528,805	\$5,103,734	\$41,716,417	\$3,259,244	5,055	-1.28%	1.29%
11622	MACON CO SCHOOL EMPLOYEES	902 N Monroe St.	Decatur	62522	Fred Barnabe	(217) 423-8297	\$8,302,758	\$4,169,348	\$3,721,242	\$185,480	1,450	-2.83%	-10.81%
66101	MADCO	157 N Main St	Edwardsville	62025	Marcia Praeter	(618) 656-5735	\$1,693,859	\$673,210	\$1,046,285	\$240,449	583	5.74%	-9.44%
62047	MADCO FINANCIAL	5525 S Ellis Ave.	Chicago	60637	Shelley Vance	(773) 702-7179	\$45,828,421	\$20,857,312	\$21,706,743	\$3,506,464	6,204	10.42%	23.70%
60212	MATERNITY B.V.M.	P.O. Box 36	Bourbonnais	60914	Lisa Lillis	(815) 932-7131	\$11,489,109	\$3,952,497	\$7,387,367	\$1,327,762	1,395	-1.64%	-6.00%
14274	MCHENRY COUNTY	345 Congress Pkwy.	Crystal Lake	60014	Gregory Rowlett	(815) 459-3615	\$39,803,567	\$20,416,733	\$17,015,397	\$3,595,155	6,118	-10.65%	2.07%
65005	MC MILLEN MASTER	P.O. Box 112	Gibson City	60936	Carey Barfield	(217) 784-8261	\$402,847	\$279,877	\$126,381	\$105,186	124	20.18%	12.48%
65896	MEA	1 Sage Dr.	Monticello	61856	Janna McGiles	(217) 762-8511	\$296,428	\$161,456	\$132,813	\$29,649	122	1.58%	14.67%
61639	MEADOWS	3350 Salt Creek Ln., Ste. 100	Arlington Heights	60005	Ed Buettner	(847) 342-9300	\$108,344,251	\$75,538,789	\$28,942,696	\$6,751,953	10,242	-2.33%	-6.35%
63368	MEMBERS "FIRST" COMMUNITY	1201 North 24th	Quincy	62301	Teri McEwen	(217) 223-4377	\$45,448,085	\$28,801,432	\$15,470,344	\$6,200,105	5,543	8.22%	10.22%
63783	MEMBERS CHOICE	3919 N University	Peoria	61614	Tory Eckstein	(309) 672-5230	\$114,960,952	\$45,892,446	\$63,297,621	\$15,778,888	10,447	-0.99%	13.50%
81402	MEMBERS ALLIANCE	2550 S Alpine Rd.	Rockford	61108	Cheryl Sio	(815) 226-2260	\$161,578,397	\$84,081,303	\$63,689,786	\$12,214,958	18,232	3.21%	10.27%
65795	MENARD	P.O. Box 314	Chester	62233	Mary Smith-Heberle	(618) 826-5071	\$422,329	\$197,131	\$218,889	\$37,522	327	3.27%	-1.69%
65995	MERCER	100 SE 3rd St.	Aledo	61231	Vicki Korns	(309) 582-2005	\$2,840,181	\$2,113,113	\$698,095	\$318,220	657	-1.97%	21.58%
21326	METRO	2440 E Rand Rd.	Arlington Heights	60004	Richard Marra	(847) 670-0456	\$37,582,435	\$19,386,614	\$16,011,736	\$2,987,227	2,954	3.01%	9.30%
2370	METROPOLITAN L	949 S Ridgeland Ave.	Oak Park	60304	Mary Worth	(708) 386-9272	\$7,020,766	\$2,108,085	\$4,802,079	\$1,423,878	1,785	6.08%	-1.45%
63541	MID-ILLINI	P.O. Box 1266	Bloomington	61702	Thom Stewart	(309) 661-1166	\$47,708,680	\$39,254,099	\$5,006,662	\$3,941,439	7,448	-2.76%	-3.72%
61847	MIDWEST OPERATING ENGINEERS	6240 Joliet Rd.	Countryside	60525	Thomas Pierce	(708) 482-9606	\$47,776,871	\$13,109,426	\$33,724,555	\$4,509,587	7,083	1.84%	-5.98%
60344	MILLEDEVILLE COMMUNITY	P.O. Box 70	Milledgeville	61051	Christina McQuillie	(815) 225-7617	\$4,330,908	\$1,870,233	\$2,105,478	\$473,093	873	5.19%	3.23%
23109	MOLEX EMPLOYEES	2222 Wellington Ct.	Lisle	60532	Lora Clarke	(630) 527-4280	\$2,897,375	\$4,287,345	\$692,879	\$692,879	1,402	3.88%	-4.26%
60186	MOLINE MUNICIPAL	1618 15th St.	Moline	61265	Connie Adkison	(309) 797-2185	\$30,761,098	\$20,512,484	\$9,417,489	\$4,226,068	2,701	4.95%	2.62%
60518	MORRIS COMMUNITY	P.O. Box 125	Morris	60450	Rose Mary Ehrman	(815) 942-2228	\$32,836,239	\$13,042,217	\$17,953,430	\$2,506,442	5,612	4.16%	-5.46%
15401	MORRISON COMMUNITY	204 E Main St.	Morrison	61270	Mary Lindstrom	(815) 772-2200	\$5,598,988	\$2,417,567	\$3,114,143	\$640,077	1,138	11.04%	7.20%
60185	MOTOR COACH EMP.	801 N 47th St.	East St. Louis	62205	Vonzetta Lewis	(618) 271-0600	\$2,078,221	\$947,160	\$1,071,196	\$439,735	1,397	-2.14%	0.86%
63799	MOTOROLA EMPLOYEES	1205 E Algonquin Rd.	Schaumburg	60196	Michael Murphy	(847) 576-5199	\$877,809,266	\$462,220,604	\$395,701,947	\$91,922,026	38,393	-2.56%	-0.87%
67024	MT. ZION	P.O. Box 119	Zion	60099	Laura Hamilton	(847) 872-2148	\$239,584	\$78,737	\$170,451	\$49,645	265	3.09%	27.79%
66015	MURRAY EMPLOYEES	1535 W McCard St.	Centralia	62801	Phyllis Crosslow	(618) 533-1233	\$5,706,063	\$4,141,635	\$1,559,597	\$929,861	1,067	-6.84%	35.96%

CH # 1-25000 = FEDERAL CU, ALL OTHERS ARE STATE CHARTERS

CH #	CREDIT UNION	ADDRESS	CITY	ZIP	CEO	TELEPHONE	TOTAL ASSETS	TOTAL LOANS	TOTAL INVESTMENTS	TOTAL CAPITAL	# OF MEM	% SHR GRO	% LN GRO
24123	MWPH GRAND LODGE OF ILLINOIS	809 E 42nd 42 Pl.	Chicago	60653	William Norman	(773) 538-1488	\$459,808	\$13,108	\$444,453	\$47,499	472	2.56%	14.46%
65843	MWRO EMPLOYEES	100 E Erie St.	Chicago	60611	Linda Geers	(312) 751-3111	\$27,999,635	\$13,180,438	\$14,249,489	\$4,380,943	2,303	2.55%	-1.03%
61626	NAIL WORKERS	207 Nelson St.	Spring Valley	61362	Linda Pohl	(815) 664-4232	\$480,710	\$115,379	\$385,641	\$102,066	113	-5.22%	-40.05%
1251	NEW CENTURY	971 N Collins St.	Joliet	60432	Terry Shuff	(815) 727-3691	\$53,687,282	\$9,440,636	\$42,006,591	\$6,332,370	6,363	4.92%	-5.59%
60213	NEW HORIZON	1019 E Fairchild St.	Danville	61832	Leesa Hubbard	(217) 431-4204	\$12,598,488	\$5,655,832	\$6,289,234	\$1,695,144	1,975	5.12%	9.65%
12306	NEW TRIER	642 Green Bay Rd.	Kenilworth	60043	Ed Ulnik	(847) 256-8411	\$28,621,699	\$13,330,911	\$13,330,911	\$2,639,523	3,857	2.03%	-3.68%
24039	NICE	P.O. Box 552	St. Charles	60174	Carla Santschi	(630) 584-3670	\$1,331,925	\$1,042,714	\$264,763	\$155,343	336	-7.75%	0.70%
19708	NIU EMPLOYEES	817 W Lincoln Hwy.	Dekalb	60115	Mark Lenaway	(815) 753-1911	\$15,874,171	\$6,518,661	\$8,999,801	\$1,092,160	2,560	4.12%	-0.12%
14972	NORMAL CITY EMPLOYEES	100 E. Phoenix Ave.	Normal	61761	Jackie Thomas	(309) 454-9523	\$4,150,039	\$3,132,892	\$1,002,013	\$370,445	626	8.00%	10.38%
21550	NORTH SIDE COMMUNITY	1011 W Lawrence Ave.	Chicago	60640	Jennifer Sieracki	(773) 769-5800	\$9,178,274	\$4,516,069	\$5,243,638	\$837,616	3,233	-4.29%	0.26%
2467	NORTH SIDE L	4753 N Broadway, Ste. 922	Chicago	60640	Robert Palumbo	(773) 561-9876	\$8,468,043	\$4,303,615	\$4,048,797	\$1,765,018	2,292	-2.85%	21.59%
68214	NORTHSTAR	3 S 555 Winfield Rd.	Warrenville	60555	Lloyd Fredendall	(630) 393-7201	\$98,406,889	\$75,271,820	\$19,244,458	\$10,285,154	8,687	3.02%	21.76%
60276	NORTHWEST COMMUNITY	7400 Waukegan Rd.	Niles	60714	Jose Garcia	(847) 647-1030	\$61,109,677	\$29,271,579	\$30,697,579	\$6,681,225	2,820	-1.01%	-5.73%
17752	NORTHWEST MUNICIPAL	1420 Miner St. Rm. 405	Des Plaines	60016	Nick Chiaro	(847) 391-5369	\$27,281,258	\$11,584,697	\$15,460,787	\$2,305,697	1,862	5.41%	-0.19%
61447	NUMARK	P.O. Box 2729	Joliet	60434	Ann Dubie	(815) 729-3211	\$195,406,484	\$125,249,887	\$52,903,039	\$28,911,746	25,712	5.30%	7.05%
65927	NYC EMPLOYEES	740 Water St.	Harrisburg	62946	Donna Price	(618) 252-4502	\$122,686	\$15,786	\$108,774	\$57,386	93	14.74%	-27.36%
62717	OAK LAWN MUNICIPAL EMPLOYEES	9446 S Raymond Ave.	Oak Lawn	60453	Janice Kitching	(708) 636-0470	\$4,074,103	\$974,595	\$3,063,739	\$456,700	1,080	-0.37%	-2.15%
62513	OAK TRUST	1811 W. Diehl Rd., Ste. 700	Naperville	60563	Jim Dean	(630) 792-0100	\$44,899,974	\$26,994,871	\$12,310,988	\$9,208,518	4,593	-41.34%	-35.21%
63779	OPERATING ENGINEERS LOCAL #148	1503 Lindell Blvd.	Granite City	62040	Gloria Kasprowich	(618) 451-7642	\$17,849,148	\$8,684,932	\$8,973,032	\$2,912,028	2,046	-9.29%	-3.49%
63213	OTTAWA HWYWAY	700 E Norris Dr.	Ottawa	61350	Debra Rosencrans	(815) 434-8475	\$9,198,927	\$4,378,199	\$4,378,319	\$1,230,178	1,230	-1.21%	3.67%
65654	PANDUIT EMPLOYEES	17301 S Ridgeland Ave.	Tinley Park	60477	Dawn Hager	(708) 532-1800	\$8,806,836	\$2,617,805	\$6,053,813	\$1,147,129	1,411	-2.11%	19.70%
64242	PARIS HI-WAY	P.O. Box 610	Paris	61944	Rena Morris	(217) 465-4181	\$8,919,122	\$6,135,085	\$2,791,718	\$1,179,718	1,055	1.62%	7.61%
65230	PARISH MEMBERS	P.O. Box 947	Metamora	61543	Linda Johnstone	(309) 367-4112	\$4,408,968	\$1,298,889	\$3,027,199	\$374,185	585	4.95%	-2.92%
60923	PARK MANOR CHRISTIAN CHURCH	600 E 73rd St.	Chicago	60619	Gwendolyn Bush	(773) 483-0840	\$892,783	\$204,229	\$692,496	\$113,360	354	2.83%	-7.50%
62854	PARTNERSHIP FINANCIAL	5940 Lincoln Ave.	Morton Grove	60053	Mary Ann Pusateri	(847) 675-6610	\$124,130,818	\$38,060,950	\$81,349,951	\$12,413,001	6,671	41.66%	15.46%
62919	PEOPLE'S COMMUNITY	3 Fourth St.	Lasalle	61301	Nancy Starkey	(815) 224-1304	\$1,291,528	\$362,438	\$920,301	\$475,482	329	-9.13%	-4.69%
81200	PEOPLES ENERGY	130 E Randolph Dr., 20th Fl.	Chicago	60601	Patricia Murphy	(312) 240-4970	\$35,586,827	\$7,203,833	\$28,048,413	\$4,790,464	2,478	-3.61%	-1.23%
65905	PEORIA BELL	8216 N University St.	Peoria	61615	Stan Hildebrand	(309) 692-8257	\$8,857,567	\$3,924,082	\$4,872,287	\$2,738,053	945	-7.72%	40.18%
60873	PEORIA CITY EMPLOYEES	505 NE Monroe	Peoria	61603	Julie Gebhards	(309) 494-8790	\$2,242,496	\$2,242,163	\$2,512,163	\$1,083,745	1,203	5.07%	-8.69%
60190	PEORIA FIRE FIGHTERS	505 NE Monroe	Peoria	61602	Mark Ihnklen	(309) 494-8795	\$3,864,249	\$2,854,827	\$1,006,048	\$850,068	368	-3.42%	-2.65%
61232	PEORIA HWYWAY	1025 W Detweiler Dr.	Peoria	61615	Nancy Biagini	(309) 693-5166	\$2,943,611	\$1,968,077	\$964,854	\$290,019	620	18.99%	-6.02%
60863	PEORIA POSTAL EMPLOYEES	P.O. Box 1215	Peoria	61654	Stephen Rowe	(309) 673-8832	\$10,587,787	\$4,720,945	\$5,676,321	\$3,367,887	1,360	0.30%	1.20%
65452	PERU MUNICIPAL	P.O. Box 334	Peru	61354	Linda Tonelli	(815) 223-5212	\$406,262	\$247,772	\$158,723	\$71,187	175	0.21%	-8.16%
64413	PHONE COMPANY	225 W Randolph St.	Chicago	60606	Marilyn Koldziej	(312) 372-6264	\$6,555,695	\$3,065,449	\$3,326,083	\$1,272,986	1,192	-4.91%	-3.21%
65231	PILGRIM BAPTIST	3300 S Indiana Ave.	Chicago	60616	Alfonso Carrington	(312) 842-6666	\$407,763	\$86,711	\$323,241	\$71,567	188	2.92%	36.71%
61643	PLANTIES	300 E Randolph	Chicago	60601	Christine Biasi	(312) 653-6370	\$31,942,053	\$9,117,786	\$22,163,354	\$3,162,605	5,038	0.62%	6.33%
60299	PONTIAC-DWIGHT PRISON EMPLOYEES	P.O. Box 99	Pontiac	61764	Leora Mae Powley	(815) 842-2816	\$6,028,191	\$1,792,743	\$4,180,087	\$734,589	1,130	0.07%	3.60%
2037	PRAIRIELAND	416 Kays Dr.	Normal	61761	Barbara Michael	(309) 862-1838	\$62,113,616	\$48,349,738	\$10,635,557	\$7,985,609	6,999	6.99%	13.96%
65956	PREMIER	1212 W Northw. Hwy.	Palatine	60067	James Roche	(847) 593-6500	\$97,893,673	\$79,233,345	\$97,863,216	\$17,599,513	11,394	3.27%	-1.10%
60147	PROCESSORS-INDUSTRIAL COMMUNITY	P.O. Box 1388	Granite City	62040	Terr Simon	(618) 452-2752	\$9,928,679	\$4,489,344	\$4,576,755	\$1,112,539	2,036	1.06%	-7.02%
60535	QUAD CITIES POSTAL	4502 27th St.	Moline	61265	Brenda Trent	(309) 797-1414	\$6,809,668	\$4,362,022	\$1,859,507	\$738,372	935	2.98%	-0.72%
65483	QUINCY MUNICIPAL	507 Vermont	Quincy	62301	Sue Mohr	(217) 277-2010	\$3,721,271	\$1,800,728	\$1,898,262	\$512,928	502	11.77%	-7.21%
63378	QUINCY POSTAL EMPLOYEES	P.O. Box 3003	Quincy	62305	Dave Huseman	(217) 224-3188	\$1,046,464	\$1,046,923	\$300,923	\$749	-14.48%	-4.39%	
17238	RIND	P.O. Box 2004	Rock Island	61204	Beverly Rice	(309) 794-5431	\$3,876,862	\$1,635,592	\$2,163,592	\$356,419	636	-1.14%	23.60%
61056	REAVIS STICKNEY	6034 W 77th St.	Burbank	60459	Barbara Norway	(708) 599-7200	\$1,203,298	\$24,648	\$965,159	\$106,602	350	10.10%	-19.14%
60346	REDBRAND	P.O. Box 4128	Bartonsville	61607	Kelly Whitaker	(309) 697-1447	\$52,087,259	\$27,058,072	\$19,688,674	\$5,353,161	10,120	-0.81%	0.23%
15240	RESURRECTION LUTHERAN	9349 S Wentworth	Chicago	60620	Marie Wheeler	(773) 995-6441	\$183,959	\$110,658	\$74,194	\$47,216	107	-10.65%	47.33%
61152	RIVER TO RIVER	P.O. Box 516	Vienna	62995	Sheila Reichert	(618) 658-8312	\$16,603,717	\$8,221,278	\$7,530,852	\$1,327,346	2,605	3.89%	5.40%
63791	RIVERSIDE COMMUNITY	185 N. Fraser Ave.	Kankakee	60901	Janet Francoeur	(815) 933-1101	\$27,007,848	\$11,965,804	\$12,565,723	\$2,349,912	3,707	1.93%	1.70%
18944	ROCK VALLEY	1201 Clifford Ave.	Loves Park	61111	Michael Rosek	(815) 877-0441	\$85,765,822	\$59,565,337	\$19,152,477	\$9,879,891	14,491	5.12%	4.77%

CH # 1-25000 = FEDERAL CU, ALL OTHERS ARE STATE CHARTERS

CH #	CREDIT UNION	ADDRESS	CITY	ZIP	CEO	TELEPHONE	\$ TOTAL ASSETS	\$ TOTAL LOANS	\$ TOTAL INVESTMENTS	TOTAL CAPITAL	# OF MEM	% SHR GRO	% LN GRO
65955	ROCKFORD BELL	4225 Perryville Rd.	Loves Park	61111	John Hansen	(815) 636-2100	\$30,888,390	\$19,057,374	\$10,026,067	\$5,094,078	4,586	1.48%	7.57%
62826	ROCKFORD MUNICIPAL EMPLOYEES	634 N. Church St.	Rockford	61103	Sara Sheahan	(815) 316-4655	\$18,536,321	\$7,378,081	\$10,306,324	\$2,158,626	2,544	8.05%	-1.83%
64948	ROCKFORD POSTAL EMPLOYEES	5608 N Second St., Ste. 1	Loves Park	61111	Tracy Beyer	(815) 282-8711	\$17,370,964	\$5,897,066	\$2,169,738	\$2,479,607	2,440	-0.52%	4.29%
60893	ROMEOWILLE COMMUNITY	2 Belmont Dr.	Romeoville	60446	Andrew Huff	(815) 886-4874	\$5,842,899	\$740,642	\$2,828,924	\$331,743	670	-5.75%	-10.03%
61488	ROUTE 1	428 W Jasper St.	Paris	61944	Dawn Galloway	(217) 463-1664	\$5,156,927	\$2,462,680	\$2,387,019	\$581,976	1,421	-3.68%	-4.00%
18110	S.M.H	925 West St.	Peru	61354	Greg Kulpa	(815) 780-3234	\$887,398	\$278,036	\$554,326	\$158,719	273	2.53%	12.7%
65346	SALEM SCHOOL SYSTEM	P.O. Box 456	Salem	62881	Beryl Jett	(618) 548-1009	\$2,446,928	\$1,062,373	\$1,386,257	\$527,512	490	1.84%	5.01%
68036	SALT CREEK	3013 WolfRd.	Westchester	60154	Cherilyn Wiatr	(708) 356-4080	\$838,980	\$3,597,520	\$4,988,779	\$838,980	2,372	-7.36%	-23.29%
65624	SANGAMO CHAPTER	310 S Grand Ave. E	Springfield	62703	Kimberly Clemens	(217) 528-0677	\$9,689,508	\$2,616,396	\$6,456,628	\$1,170,036	1,963	-8.29%	-27.96%
60739	SCHOOL DISTRICT #9	3361 Fehling Rd., Ste. 7	Granite City	62040	Lisa Reeves	(618) 877-5198	\$7,345,853	\$3,250,046	\$3,709,162	\$442,590	880	3.81%	5.66%
16453	SCHOOL DISTRICT 218 EMPLOYEES	4625 W 107th St.	Oak Lawn	60453	Carol Kcc	(708) 423-8065	\$12,797,517	\$11,535,137	\$11,114,903	\$1,059,896	1,016	-0.52%	17.00%
60982	SCHOOL DISTRICT 40 EMPLOYEES	3153 Ave. Of The Cities	Moline	61265	Judy Myers	(309) 797-3170	\$5,769,193	\$5,769,193	\$9,135,208	\$1,516,120	1,340	-0.92%	-2.07%
13253	SCHOOL DISTRICTS 162/163 EMPL	242 S Orchard	Park Forest	60466	Linea Fritz	(708) 668-9423	\$1,797,103	\$549,637	\$1,241,930	\$406,354	382	0.50%	-7.89%
66370	SCOTT	1100 Belt Line Rd.	Collinsville	62234	Frank Padak	(618) 345-1000	\$963,658,367	\$848,627,687	\$60,867,099	\$106,428,653	121,043	0.66%	13.52%
62827	SDC EMPLOYEES	100 E Jeffrey St.	Kankakee	60901	Danita Swanson	(815) 935-2270	\$15,189,197	\$6,592,077	\$7,340,659	\$2,601,042	3,299	4.28%	0.05%
60531	SELECT EMPLOYEES	P.O. Box 636	Sterling	61081	Susan Branch	(815) 626-8181	\$37,949,218	\$21,941,026	\$14,445,929	\$2,788,212	4,673	2.00%	4.30%
7346	SELFRELIANCE UKRAINIAN AMERICAN	2332 W. Chicago Ave.	Chicago	60622	Bohdan Watral	(773) 328-7500	\$428,017,248	\$203,867,077	\$200,729,441	\$92,097,994	20,134	-1.11%	1.86%
65770	SERVICE PLUS	2110 53rd St.	Moline	61265	Tim Charles	(309) 736-2500	\$21,417,150	\$15,060,720	\$5,419,173	\$2,583,286	1,715	-6.39%	-6.45%
96066	SERVICES	1807 W Diehl Rd.	Naperville	60566	Daniel Plauda	(630) 983-3400	\$263,765	\$21,238	\$241,384	\$178,128	1,732	-21.20%	-11.52%
91	SHELL COMMUNITY	P.O. Box 619	Wood River	62095	Gregory Lyons	(618) 254-0605	\$109,846,423	\$74,351,045	\$23,376,577	\$9,882,840	15,524	1.86%	13.67%
61368	SHERWIN-WILLIAMS EMPLOYEES	16230 Prince Dr.	South Holland	60473	Raymond Santare	(708) 333-0900	\$31,413,674	\$6,110,199	\$24,512,351	\$4,799,784	6,137	-0.28%	-14.14%
13812	SHILOH BAPTIST	800 S Genesee St.	Waukegan	60085	Sara Hills	(847) 263-6650	\$332,379	\$79,996	\$259,619	\$36,886	171	3.13%	-33.39%
15454	SHILOH ENGLEWOOD	7058 S Racine Ave.	Chicago	60636	Alice Robinson	(773) 651-1750	\$259,379	\$10,283	\$245,513	\$70,787	155	4.75%	-1.07%
68176	SILGAN WHITECAP	1140 W 31st St.	Downers Grove	60515	Carolyn Callard	(630) 515-5144	\$27,255,669	\$974,584	\$1,695,065	\$889,189	491	-0.56%	20.37%
60279	SIU	P.O. Box 2888	Carbondale	62902	Dennis Schaefer	(618) 457-3595	\$292,600,243	\$165,935,644	\$115,573,954	\$25,277,715	33,856	5.47%	9.89%
65046	SIUE	P.O. Box 1069 SIUE	Edwardsville	62026	Kathy McKinlon	(618) 650-3760	\$18,255,402	\$7,688,131	\$10,095,690	\$1,401,437	2,166	5.36%	5.32%
61644	SOREM EMPLOYEES	191 E North Ave.	Carol Stream	60188	Jerry Klupp	(630) 260-4196	\$11,117,752	\$197,242	\$930,476	\$335,901	262	-3.56%	-12.51%
60878	SOURCEONE	542 S. Dearborn St., Ste. 410	Chicago	60605	Dave Cogozzo	(312) 922-0495	\$12,551,934	\$1,290,336	\$11,138,702	\$1,874,197	1,443	-2.18%	-5.17%
65550	SOUTH DIVISION	9122 S Kedzie Ave.	Evergreen Park	60805	Geraldine Burek	(708) 857-7070	\$50,523,180	\$20,384,699	\$4,782,747	\$5,632,580	7,627	-4.99%	-22.04%
2682	SOUTH SHOP	7801 S Vincennes Ave.	Chicago	60620	Harry Hollendoner	(773) 873-7101	\$3,066,214	\$5,252,058	\$7,714,656	\$1,741,779	1,133	3.13%	6.66%
24704	SOUTH SIDE COMMUNITY	5401 S Wentworth, Ste. 25	Chicago	60609	Greg Brown	(773) 548-5500	\$3,331,099	\$858,170	\$2,284,652	\$290,605	1,550	-6.71%	-22.95%
65424	SPRINGFIELD CITY EMPLOYEES	300 S 7th. St., Rm. B-4	Springfield	62701	Diane Lauterbach	(217) 789-2346	\$10,540,925	\$4,744,539	\$5,693,265	\$1,325,813	2,000	5.40%	5.49%
65256	SPRINGFIELD FIREFIGHTERS	2401 Peoria Rd.	Springfield	62702	Ed Canny	(217) 788-8440	\$3,625,197	\$1,247,005	\$2,359,625	\$537,316	363	0.85%	-5.36%
20690	ST. ANTHONY HOSPITAL EMPLOYEE	P.O. Box 5105	Rockford	61125	Jan Smith	(815) 395-5146	\$4,166,432	\$1,270,108	\$2,860,475	\$403,054	1,582	2.88%	10.60%
65232	ST. ELIZABETHS	50 E 41st St.	Chicago	60653	Arthur Brooks	(773) 268-1518	\$284,520	\$135,373	\$150,891	\$44,177	194	25.64%	62.96%
60680	ST. GREGORY PARISH	5545 N Paulina St.	Chicago	60640	Pauline Hess	(773) 561-5493	\$323,686	\$102,884	\$230,690	\$43,545	170	-12.91%	-8.86%
66296	ST. HELENA PARISH	10121 S Parnell Ave.	Chicago	60628	Karl Goss	(773) 239-5100	\$87,975	\$72,797	\$20,389	\$18,490	229	-9.01%	3.52%
17142	ST. JAMES HOSPITAL EMPLOYEES	1423 Chicago Rd.	Chicago Heights	60411	Kathleen Hamatt	(708) 756-1000	\$9,824,700	\$3,681,596	\$6,030,761	\$983,269	2,438	-9.29%	-6.76%
65484	ST. JUDE	205 W Monroe St.	Chicago	60606	Ronald Predovic	(312) 236-7782	\$481,430	\$160,858	\$325,392	\$105,638	167	-8.62%	-13.49%
61566	ST. MARK	8441 South St Lawrence Ave.	Chicago	60619	Ruth Goodwin	(773) 846-4433	\$676,742	\$55,615	\$625,223	\$100,028	342	-4.04%	-46.28%
14058	ST. MARTIN DE PORRES PARISH	P.O. Box 24174	Chicago	60624	Francis Scanlan	(773) 626-0776	\$189,928	\$38,473	\$152,042	\$24,472	125	-6.39%	-4.17%
81416	STALEY	P.O. Box 2290	Decatur	62524	Karen Brown	(217) 423-9767	\$125,439,401	\$82,617,850	\$29,841,611	\$10,865,386	12,632	3.56%	5.95%
65259	STATE EMPLOYEES	4500 College Ave.	Alton	62002	Richard Harmon	(618) 462-5229	\$5,659,282	\$3,642,689	\$1,950,487	\$936,979	866	-1.15%	27.97%
1273	STATE FARM	1 State Farm Plaza	Bloomington	61710	Tom DeWitt	(309) 766-6001	\$3,919,760,273	\$856,593,133	\$3,025,039,296	\$470,803,160	131,999	-0.10%	5.44%
62939	STREATOR COMMUNITY	302 N Park St.	Streator	61364	Betsy Rhynes	(815) 672-8488	\$26,446,232	\$9,023,234	\$16,524,156	\$2,244,788	3,385	11.69%	27.22%
68226	STREATOR ONIZED	912 N Shabbona St.	Streator	61364	Kathy Lucas	(815) 673-5577	\$192,206,616	\$127,599,961	\$56,530,607	\$24,725,894	24,545	1.81%	11.28%
21111	SWEDISH AMERICAN	1401 E State St.	Rockford	61104	Kelli Earlywine	(815) 489-4096	\$5,116,485	\$1,448,687	\$3,604,432	\$430,279	1,648	-3.89%	7.57%
60657	SYNERGY PARTNERS	11615 S Ave. 0	Chicago	60617	Brian Blaszk	(773) 646-3000	\$14,104,130	\$1,519,836	\$12,320,000	\$2,516,922	2,262	-0.74%	4.05%
60335	TAYLORVILLE COMMUNITY	422 W Main Cross	Taylorville	62568	Kevin Stich	(217) 824-9658	\$43,768,480	\$32,842,267	\$9,280,483	\$4,675,937	5,939	6.07%	14.69%
65874	TAYLORVILLE SCHOOL EMPLOYEES	821 Pauline	Taylorville	62568	Nancy Montgomery	(217) 824-5626	\$2,038,406	\$558,307	\$1,482,111	\$330,817	380	-0.44%	3.00%

CH # 1-25000 = FEDERAL CU, ALL OTHERS ARE STATE CHARTERS

CH #	CREDIT UNION	ADDRESS	CITY	ZIP	CEO	TELEPHONE	TOTAL ASSETS	TOTAL LOANS	TOTAL INVESTMENTS	TOTAL CAPITAL	# OF MEM	% SHR GRO	% LN GRO
60298	TAZEWELL COUNTY GOVERNMENT EMPL	P.O. Box 4	Pekin	61555	Jody McFarlin	(309) 353-8633	\$1,889,752	\$1,317,058	\$560,013	\$203,264	439	-2.49%	-4.75%
63672	TAZEWELL COUNTY SCHOOL EMPLOYEES	1470 Valle Vista Blvd	Pekin	61554	Kevin Freeman	(309) 347-6013	\$25,551,957	\$4,225,721	\$20,857,547	\$3,104,999	1,788	-3.43%	-14.02%
60390	TEE-PAK	1035 E Main St.	Danville	61832	Kevin Kennedy	(217) 444-8355	\$17,661,836	\$11,146,796	\$5,314,737	\$3,299,347	3,162	-2.02%	-3.45%
61207	TRIANGLE	12251 S 80th Ave.	Palos Heights	60463	Maribeth Winnick	(708) 923-4602	\$15,137,569	\$1,181,187	\$13,292,084	\$1,811,245	1,471	-14.82%	4.32%
23245	TRINITY U.C.C.	400W 95th St.	Chicago	60628	Barbara Bell	(773) 966-1505	\$3,185,879	\$198,277	\$2,950,989	\$518,858	966	1.92%	21.23%
61793	U.S. EMPLOYEES	230 S Dearborn, Ste. 2962	Chicago	60604	Eric Stiegel	(312) 922-5310	\$81,647,041	\$20,484,460	\$58,634,421	\$10,420,628	9,010	-0.20%	20.09%
24767	UNIFIED HOMEOWNERS OF ILLINOIS	3943 W Western Ave.	Chicago	60618	Teresa Rosado	(215) 477-5000	\$298,726	\$167,892	\$137,862	\$40,263	214	8.08%	-11.72%
60041	UNITED	4444 S Pulaski Rd.	Chicago	60632	Gary Peck	(773) 376-6000	\$176,048,711	\$42,019,688	\$130,160,407	\$19,836,551	19,024	14.29%	1.64%
60095	UNITED COMMUNITY	P.O. Box 1207	Quincy	62306	April Miller	(217) 224-1093	\$66,400,404	\$48,273,169	\$15,215,249	\$5,311,553	7,725	1.02%	4.30%
81688	UNITED EQUITY	2773 N Main St.	Decatur	62526	Gary Walmsley	(217) 875-1845	\$38,633,891	\$17,978,544	\$18,300,184	\$4,640,373	4,432	-3.15%	17.28%
60583	UNIVERSITY OF ILLINOIS EMPLOYEES	P.O. Box 500	Champaign	61824	E.J. Donaghey	(217) 278-7700	\$287,849,689	\$243,856,308	\$24,219,392	\$24,348,942	43,540	0.57%	12.07%
64568	URBANA MUNICIPAL EMPLOYEES	1001 N Cunningham Ave.	Urbana	61802	Melody Neumann	(217) 337-0240	\$3,407,874	\$2,213,634	\$1,192,564	\$317,916	748	4.91%	-3.68%
64481	URBANA POSTAL	P.O. Box 17337	Urbana	61803	Randy Matthews	(217) 367-0653	\$1,048,688	\$759,527	\$260,315	\$142,089	334	2.70%	0.24%
81274	VALLEY BELL	733 W Chicago St.	Elgin	60123	Jackie Hoonjan	(847) 741-3403	\$14,485,201	\$7,732,312	\$5,433,747	\$2,079,792	1,660	9.57%	36.54%
62792	VAMCO	1001 E Touhy Ave.	Des Plaines	60018	Leslie Willerth	(847) 699-1600	\$14,276,284	\$6,641,223	\$7,095,869	\$2,391,471	2,017	0.84%	-8.33%
66016	WAUKEGAN MUNICIPAL EMPLOYEES	100 N Martin Luther King Jr. Ave.	Waukegan	60085	Diana Wright	(847) 360-9000	\$985,364	\$805,915	\$178,863	\$145,321	303	-20.05%	16.26%
60519	WESTERN ILLINOIS	322 W University Dr.	Macomb	61455	Darin Higgins	(309) 298-2986	\$18,714,634	\$9,892,496	\$7,556,087	\$1,735,317	2,817	2.15%	22.33%
65426	WESTERN ILLINOIS SCHOOL EMPLOYEES	1444 Maine St.	Quincy	62301	Kathryn Cox	(217) 223-8700	\$21,097,433	\$9,249,282	\$11,728,178	\$1,893,764	1,702	0.74%	-2.23%
13481	WESTERN SPRINGS	810 Hillgrove Ave.	Western Springs	60558	Monica Gilmartin	(708) 246-6870	\$3,550,913	\$903,111	\$2,617,092	\$405,464	782	10.79%	8.36%
63459	WILLIAMSON COUNTY CATHOLIC	P.O. Box 250	Herrin	62948	Robbie Cannon	(618) 942-5626	\$2,323,604	\$1,793,933	\$527,417	\$177,219	691	27.87%	1.91%
60098	WIN-HOOD CO-OP	6149 N Wolcott Ave.	Chicago	60660	Jessica Bui	(773) 761-3400	\$1,477,483	\$809,765	\$665,307	\$152,151	123	-19.17%	-19.48%
65335	WINNEBAGO COUNTY SCHOOLS	4563 Hydraulic Rd.	Rockford	61109	Cristi Parker	(815) 874-2188	\$13,821,503	\$2,052,759	\$11,297,082	\$897,369	2,605	-7.78%	-4.08%

TOP 50 STATE TABLE

State Credit Union Totals as of June 30

	2010	2011	2012	2013	2014	2014 Growth	5-Year Compound Growth
Number of Credit Unions	197	188	184	177	172	-2.82%	-2.68%
Number of Members	2,245,768	2,251,932	2,279,206	2,240,028	2,259,496	0.87%	0.12%
Total Assets (\$000)	18,741,974	19,413,825	20,612,476	21,473,336	22,090,968	2.88%	3.34%
Total Shares (\$000)	16,072,978	16,680,012	17,821,591	18,564,768	18,933,493	1.99%	3.33%
Total Loans (\$000)	12,130,235	12,060,372	12,442,819	13,059,994	14,145,159	8.31%	3.12%
Total Capital (\$000)	2,076,941	2,117,858	2,271,346	2,351,397	2,476,095	5.30%	3.58%

INDIANA	Total Assets (\$000) 6/30/14	% of Total State Assets	Financial Ratios				Productivity Ratios				Member Service Ratios			
			Net Worth/Assets	Loans/Shares	Return on Average Assets	Delinquency Ratio	Operating Exp./Average Assets	Members/Employee	Efficiency Ratio	\$ Avg. Loan Balance	\$ Avg. Share Balance	# Auto Loans/ Members	# Share Drafts/ Members	# Credit Cards/ Members
1 TEACHERS	\$2,519,392	11.40%	8.40%	101.36%	0.54%	0.15%	3.34%	436	82.25%	\$18,596	\$7,843	29.11%	45.40%	3.21%
2 INDIANA MEMBERS	\$1,430,285	6.47%	10.99%	53.42%	0.43%	0.04%	2.67%	398	86.52%	\$13,887	\$11,086	16.31%	62.33%	15.74%
3 CENTRA	\$1,221,860	5.53%	10.88%	66.12%	0.86%	0.62%	2.40%	489	69.69%	\$15,613	\$8,066	13.75%	68.72%	8.22%
4 ELI LILLY	\$1,098,118	4.97%	9.03%	76.95%	1.08%	1.01%	3.62%	415	83.88%	\$17,524	\$14,163	13.65%	46.31%	16.82%
5 BEACON	\$1,049,857	4.75%	14.74%	76.26%	0.55%	0.61%	2.12%	225	78.38%	\$80,812	\$19,060	3.66%	52.52%	0.00%
6 EVANSVILLE TEACHERS	\$1,017,028	4.60%	9.35%	82.20%	1.29%	0.59%	3.83%	327	72.30%	\$13,634	\$10,810	31.93%	50.59%	7.93%
7 FORUM	\$962,086	4.36%	12.03%	101.95%	0.29%	0.36%	4.09%	370	92.16%	\$19,954	\$6,719	16.75%	56.75%	2.22%
8 PURDUE	\$824,783	3.73%	9.46%	75.60%	0.67%	0.30%	3.53%	341	82.35%	\$13,204	\$11,343	7.67%	68.72%	48.88%
9 INDIANA UNIVERSITY	\$789,914	3.58%	12.26%	71.37%	0.91%	1.20%	2.87%	313	74.44%	\$24,736	\$11,121	12.86%	69.51%	7.19%
10 3RIVERS	\$756,137	3.42%	11.77%	80.83%	1.08%	0.69%	4.11%	274	76.34%	\$12,386	\$9,109	14.67%	56.74%	21.56%
11 INTERRA	\$699,257	3.17%	11.90%	66.72%	0.61%	0.34%	3.25%	293	83.25%	\$14,539	\$11,203	13.30%	69.37%	20.08%
12 FINANCIAL CENTER	\$505,394	2.29%	11.65%	90.64%	0.43%	0.63%	3.95%	409	87.94%	\$15,277	\$7,562	14.28%	37.02%	8.39%
13 MIDWEST AMERICA	\$504,263	2.28%	12.66%	85.32%	0.82%	0.22%	3.29%	358	81.39%	\$12,162	\$7,192	29.78%	53.03%	0.22%
14 NOTRE DAME	\$472,792	2.14%	7.37%	89.75%	0.29%	0.86%	4.37%	413	85.42%	\$8,886	\$7,242	8.42%	70.72%	31.49%
15 HERITAGE	\$470,575	2.13%	10.27%	69.53%	0.72%	0.33%	3.48%	316	79.59%	\$11,318	\$9,059	26.27%	61.75%	14.98%
16 CRANE	\$421,980	1.91%	13.34%	73.19%	0.91%	1.64%	2.97%	341	73.63%	\$12,362	\$10,327	17.00%	58.84%	19.92%
17 HOOSIER HILLS	\$402,247	1.82%	9.79%	100.18%	0.07%	1.75%	4.25%	196	93.88%	\$22,829	\$12,005	15.03%	66.08%	13.33%
18 PROFED	\$369,726	1.67%	9.13%	49.49%	0.22%	0.24%	4.05%	321	92.01%	\$7,586	\$6,866	15.38%	53.52%	13.70%
19 COMMUNITYWIDE	\$341,187	1.54%	14.32%	98.07%	2.52%	3.35%	1.90%	547	33.32%	\$7,607	\$6,912	57.75%	20.43%	1.71%
20 TECH	\$326,283	1.48%	7.98%	62.58%	-0.17%	0.87%	3.60%	361	99.05%	\$15,788	\$7,856	18.12%	48.44%	0.00%
21 VIA	\$309,664	1.40%	11.40%	50.67%	0.67%	0.73%	2.69%	313	79.53%	\$8,701	\$10,868	23.05%	59.78%	17.25%
22 INOVA	\$292,140	1.32%	7.81%	102.54%	0.04%	1.02%	5.01%	217	94.78%	\$12,891	\$8,561	29.59%	42.13%	20.60%
23 PARTNERS 1ST	\$264,493	1.20%	11.15%	44.95%	0.08%	0.47%	4.25%	220	93.39%	\$6,841	\$8,022	17.15%	53.82%	19.05%
24 SOLIDARITY COMMUNITY	\$200,287	0.91%	10.62%	71.11%	-0.16%	0.19%	4.54%	458	99.44%	\$13,115	\$7,030	21.60%	66.89%	0.00%
25 FORT FINANCIAL	\$169,816	0.77%	8.53%	93.86%	0.54%	1.20%	5.36%	422	82.42%	\$12,305	\$4,691	23.87%	49.92%	3.54%
26 ENCOMPASS	\$163,407	0.74%	9.97%	74.68%	1.18%	1.39%	3.04%	431	63.76%	\$10,360	\$9,155	38.67%	38.51%	3.57%
27 ALLEGIUS	\$163,151	0.74%	9.87%	40.89%	0.77%	1.43%	3.24%	388	81.38%	\$9,966	\$8,924	16.37%	38.98%	4.37%
28 INDUSTRIAL	\$162,536	0.74%	10.89%	71.67%	0.55%	1.62%	5.91%	309	91.55%	\$5,868	\$4,420	19.57%	49.41%	19.85%
29 ADVANCE FINANCIAL	\$155,627	0.70%	7.99%	94.33%	-0.08%	1.42%	3.56%	271	77.95%	\$16,154	\$7,669	36.62%	40.45%	0.00%
30 PRIMETRUST FINANCIAL	\$146,726	0.66%	10.73%	78.18%	-0.08%	1.25%	5.16%	271	89.40%	\$9,754	\$7,232	16.79%	62.37%	23.34%
31 DIAMOND VALLEY	\$136,522	0.62%	8.94%	46.29%	-0.26%	1.62%	4.06%	447	95.95%	\$7,903	\$6,035	13.85%	52.37%	11.86%
32 REGIONAL	\$126,556	0.57%	10.20%	33.01%	0.39%	1.50%	3.08%	570	82.93%	\$8,330	\$5,220	4.92%	34.71%	8.11%
33 FIRE POLICE CITY COUNTY	\$104,724	0.47%	10.43%	84.68%	-0.62%	0.90%	4.35%	176	93.89%	\$8,992	\$9,050	28.27%	65.91%	27.79%
34 US #1364	\$102,083	0.46%	8.83%	64.51%	1.14%	0.58%	2.65%	332	69.28%	\$19,944	\$10,238	18.13%	53.72%	0.00%
35 FIRST TRUST	\$97,293	0.44%	9.40%	80.87%	0.65%	2.74%	4.11%	275	82.88%	\$6,750	\$7,079	13.32%	62.58%	0.00%
36 MIDWEST CARPENTERS & MILL.	\$93,598	0.42%	8.38%	56.15%	0.44%	2.36%	2.25%	1453	75.93%	\$10,641	\$4,335	7.39%	16.07%	10.96%
37 BALL STATE	\$92,838	0.42%	7.19%	67.81%	-0.05%	1.09%	4.46%	434	94.59%	\$10,957	\$6,338	22.31%	45.67%	5.15%
38 MEMBERS ADVANTAGE	\$89,184	0.40%	10.53%	48.21%	0.26%	0.50%	3.70%	315	92.54%	\$7,551	\$9,178	12.43%	63.90%	24.52%
39 FAMILY HORIZONS	\$88,267	0.40%	10.12%	86.48%	0.44%	0.91%	3.56%	395	81.24%	\$15,865	\$7,347	24.96%	57.70%	5.52%
40 CHIPHONE	\$87,067	0.39%	14.42%	53.22%	-0.14%	1.48%	4.63%	307	102.70%	\$11,104	\$5,711	7.10%	59.34%	11.88%
41 INDIANA STATE UNIVERSITY	\$81,581	0.37%	10.04%	67.90%	-0.05%	0.31%	3.46%	287	98.42%	\$12,523	\$9,121	19.17%	49.66%	13.93%
42 GENERAL	\$79,721	0.36%	8.67%	59.45%	0.42%	1.40%	3.46%	341	88.06%	\$14,416	\$8,180	22.06%	63.23%	2.21%
43 MEMBERS SOURCE	\$73,945	0.33%	11.18%	35.60%	0.13%	0.41%	2.88%	412	96.71%	\$7,239	\$8,145	11.60%	32.87%	16.77%
44 FINANCIAL BUILDERS	\$73,482	0.33%	12.04%	79.05%	1.11%	0.14%	5.30%	509	78.30%	\$10,731	\$5,219	14.05%	45.20%	11.02%
45 INDEPENDENT	\$70,761	0.32%	7.56%	59.32%	0.31%	1.11%	4.09%	305	96.02%	\$15,510	\$7,898	16.12%	51.88%	0.00%
46 MADISON COUNTY	\$69,497	0.31%	6.93%	70.15%	0.35%	1.33%	5.74%	287	86.91%	\$9,571	\$6,149	11.20%	70.03%	14.55%
47 NATCO	\$66,637	0.30%	12.50%	69.63%	0.45%	1.17%	6.84%	317	87.62%	\$7,547	\$4,693	20.17%	66.47%	0.00%
48 STERLING UNITED	\$65,754	0.30%	9.95%	84.20%	0.26%	0.77%	3.87%	395	85.98%	\$11,332	\$5,700	18.94%	47.36%	7.68%
49 KEMBA INDIANAPOLIS	\$65,632	0.30%	15.06%	50.11%	0.06%	1.36%	4.34%	308	92.88%	\$12,515	\$8,221	12.46%	57.50%	0.00%
50 NORTH PARK COMMUNITY	\$61,746	0.28%	7.44%	96.72%	0.37%	0.25%	5.48%	359	95.67%	\$13,002	\$7,699	40.50%	36.05%	8.83%

CH #	CREDIT UNION	ADDRESS	CITY	ZIP	CEO	TELEPHONE	TOTAL ASSETS	TOTAL LOANS	\$ TOTAL INVESTMENTS	\$ TOTAL CAPITAL	# OF MEM	% SHR GRO	% LN GRO
159	3RIVERS	P.O. Box 2573	Fort Wayne	46801	Don Cates	(260) 490-8328	\$756,137,119	\$500,451,206	\$205,136,316	\$93,671,041	67,973	0.61%	4.19%
13869	A A	P.O. Box 5175	Terre Haute	47805	Joyce Bridgett	(812) 466-2705	\$9,099,209	\$3,984,661	\$4,847,300	\$879,082	2,046	-2.27%	-7.36%
17339	A H E PLANT 3	720 W Franklin St.	Winchester	47394	Nellie Forrester	(765) 584-1055	\$6,538,514	\$1,811,088	\$4,244,388	\$1,155,669	1,919	17.37%	12.81%
3412	AAA	P.O. Box 3788	South Bend	46619	Paul Obermeyer	(574) 232-8021	\$58,799,619	\$24,951,826	\$31,346,441	\$7,338,676	7,510	-1.16%	-0.83%
95812	ADAMS CO FARM BUREAU COOPERATIVE	P.O. Box 158	Monroe	46772	John Bell	(219) 692-6100	\$17,826,312	\$11,595,916	\$5,916,830	\$3,483,224	1,018	3.49%	6.81%
24078	ADVANCE FINANCIAL	31 W Lincoln Hwy.	Schererville	46375	Tony Wohadlo	(219) 392-3900	\$155,627,206	\$131,313,907	\$16,091,040	\$13,713,639	18,152	-2.39%	8.33%
8925	ADVANTAGEPLUS OF INDIANA	P.O. Box 5261	Terre Haute	47805	Pam Lister	(812) 466-8135	\$19,641,142	\$15,790,945	\$2,811,014	\$3,296,815	6,049	-1.08%	14.81%
12153	AFEMA	424 N Bradner Ave.	Marion	46952	Sheila Burkhardt	(765) 664-8089	\$55,885,593	\$40,070,946	\$11,461,171	\$5,763,999	7,400	-3.34%	6.36%
19505	ALL SEASONS	P.O. Box 70	Indpls	46206	Teresa Thullen	(317) 248-9900	\$9,242,129	\$1,970,057	\$6,925,136	\$1,176,584	1,527	5.66%	5.71%
17389	ALLEGUIS	244 Alleguis Dr.	Burns Harbor	46304	Ken Zagrocki	(219) 787-8049	\$163,151,161	\$60,113,166	\$95,568,011	\$15,411,189	16,474	0.79%	-1.05%
1062	AMAIZO	1202 119th St.	Whiting	46394	Camelia Janek	(219) 659-4604	\$1,517,787	\$1,327,607	\$175,870	\$87,805	237	-2.58%	-8.30%
7699	ASSOCIATED	P.O. Box 494	Elkhart	46515	Kathleen Rowe	(219) 294-2325	\$5,443,158	\$1,405,721	\$4,022,884	\$1,359,626	540	-3.34%	10.14%
11103	BALL STATE	P.O. Box 1949	Muncie	47308	Randy Glassburn	(765) 741-2728	\$92,837,835	\$57,831,393	\$29,949,422	\$6,918,205	13,455	1.39%	7.15%
17040	BAR-CONS	1142 N Marr Rd.	Columbus	47201	Karen Allen	(812) 372-8776	\$31,224,029	\$15,365,357	\$14,961,376	\$3,141,996	4,109	-1.91%	-0.95%
17588	BATTERY EMPLOYEES	507 E Monroe St.	Attica	47918	Thomas Schmid	(765) 762-2947	\$1,417,509	\$540,269	\$883,880	\$405,898	285	4.42%	0.00%
82791	BEACON	586 S Wabash St.	Wabash	46992	Kevin Willour	(260) 563-7443	\$1,049,856,657	\$681,247,437	\$310,075,818	\$152,710,037	46,867	-0.70%	5.70%
13940	BUSINESS AND INDUSTRIAL	740 N Marr Rd.	Columbus	46992	Marsha Mayes	(812) 372-6091	\$34,983,793	\$14,878,452	\$18,076,388	\$5,171,218	5,773	3.52%	3.61%
1874	CABLE	P.O. Box 188	Marion	46952	Kristy Salter	(765) 668-0705	\$1,297,212	\$1,060,401	\$237,384	\$252,046	262	-6.11%	10.54%
68287	CENTRA	1430 National Rd.	Columbus	47203	Doug Harris	(812) 314-0244	\$1,221,859,996	\$689,324,200	\$496,877,118	\$142,575,645	129,242	2.12%	13.89%
4152	CENTRAL SOVA	P.O. Box 1002	Decatur	46733	Marilyn Cress	(219) 724-1338	\$25,230,695	\$5,865,482	\$18,744,543	\$4,377,640	2,268	7.53%	4.58%
7726	CENTURION	P.O. Box 3787	Evansville	47736	Kris Ploetz	(812) 422-1936	\$34,935,596	\$22,502,817	\$10,733,307	\$3,139,810	7,455	-0.66%	-7.26%
5422	CHIPPHONE	1655 W Beardsley Ave.	Elkhart	46514	Ronald Mazur	(574) 294-3606	\$87,066,810	\$39,231,481	\$39,066,799	\$12,793,496	12,908	1.95%	0.60%
3012	CITY OF FIRSTS COMMUNITY	P.O. Box 187	Kokomo	46903	Denny Condon	(765) 454-5590	\$27,181,300	\$8,796,211	\$16,479,572	\$2,400,524	7,428	-5.20%	1.26%
8472	CITY TRUST	1020 W State Blvd.	Fort Wayne	46808	Diane Brown	(260) 483-5661	\$6,589,290	\$2,619,881	\$5,583,549	\$1,193,798	985	4.96%	-4.69%
12152	CITY CREEK EMPLOYEES	P.O. Box 8	Madison	47250	Robert Amos	(812) 265-4881	\$7,793,338	\$4,947,662	\$2,123,596	\$2,123,596	1,719	-3.19%	3.44%
24770	COMMUNITY LINK	325 Etna Ave.	Huntington	46750	Misty Harrison	(260) 356-6220	\$19,171,079	\$10,455,020	\$7,917,311	\$2,107,390	2,104	3.43%	6.52%
65493	COMMUNITY SPIRIT	160 Industrial Dr.	Lawrenceburg	47025	Emily Everett	(812) 537-0928	\$13,658,622	\$6,774,382	\$5,990,085	\$2,372,777	1,785	1.91%	14.35%
18336	COMMUNITYWIDE	1555 W Wern Ave.	South Bend	46619	Loren Roth	(219) 239-2700	\$341,187,451	\$279,817,157	\$55,566,976	\$63,619,729	41,280	5.33%	7.89%
3006	CONCORA WABASH	455 W Factory St.	Wabash	46992	Minda Parish	(260) 569-3346	\$852,378	\$208,916	\$66,159	\$208,916	268	-0.11%	-9.17%
10544	CRANE	One W Gate Dr.	Odon	47562	Bob Downs	(812) 863-7000	\$421,979,981	\$256,546,814	\$136,206,108	\$57,737,856	33,943	-3.44%	6.55%
7002	CROSSROADS FINANCIAL	P.O. Box 806	Portland	47371	Janet Bantz	(219) 726-2142	\$45,124,999	\$25,039,000	\$16,384,851	\$3,432,014	8,976	6.59%	2.26%
15321	DEARBORN COUNTY HOSPITAL	600 Wilson Creek Rd.	Lawrenceburg	47025	Kate Goodpaster	(812) 537-8153	\$12,925,927	\$4,133,706	\$8,458,809	\$1,173,330	2,351	0.95%	0.41%
19390	DEL MET	8000 State Road 3 N	Muncie	47303	Jack Voeltz	(765) 289-5554	\$9,514,945	\$2,721,527	\$6,581,218	\$1,490,022	1,601	8.08%	-2.31%
14135	DIAMOND VALLEY	840 Diamond Ave.	Evansville	47711	Brian Lankford	(812) 425-5152	\$136,522,430	\$57,424,797	\$68,125,145	\$12,692,259	20,557	0.06%	5.62%
17411	DIVERSIFIED GENERAL	631 E Broadway	Logansport	46947	Teresa Baer	(219) 753-3547	\$7,459,800	\$3,817,330	\$3,141,353	\$72,123,339	2,951	9.01%	14.36%
20805	DUBOIS-PINE	P.O. Box 841	Jasper	47547	Rose Nealy	(812) 634-9278	\$24,497,871	\$15,903,216	\$7,935,300	\$2,114,574	1,986	1.11%	3.83%
16805	EAST ALLEN	P.O. Box 557	New Haven	46774	Karen Bishop	(219) 749-9956	\$12,739,413	\$3,037,847	\$9,012,466	\$1,188,465	2,050	-3.56%	-2.62%
82772	EAST CHICAGO FIREMENS	3901 Indianapolis Blvd.	East Chicago	46312	Joanne Deyoung	(219) 397-6912	\$943,383	\$109,354	\$827,238	\$165,421	238	0.67%	-10.74%
7066	EASTERN INDIANA	801 S Memorial Dr.	New Castle	47362	Debbie Prince	(765) 529-6632	\$23,334,888	\$6,359,365	\$12,921,834	\$1,923,353	4,976	0.04%	2.77%
14543	ELCOSE	1811 S Main St.	Elkhart	46516	Tom Francis	(219) 295-0093	\$13,884,121	\$6,164,720	\$7,108,485	\$1,333,316	1,943	-0.46%	-13.38%
22468	EL LILLY	P.O. Box 7123	Indianapolis	46207	Lisa Schliehuber	(317) 276-2105	\$1,098,118,227	\$729,611,135	\$349,892,071	\$117,376,558	66,949	0.77%	16.55%
8548	ENCOMPASS	P.O. Box 100	Tipton	46072	Matt Lambert	(765) 675-8848	\$163,406,903	\$108,989,585	\$46,980,333	\$17,529,481	15,942	-0.32%	4.70%
65458	ENERGY PLUS	1230 W Morris St.	Indianapolis	46221	Terri Wildrick	(317) 261-6000	\$29,522,293	\$20,928,265	\$7,855,092	\$4,361,849	4,047	3.47%	3.29%
14562	EVANSVILLE	P.O. Box 651	Evansville	47704	Mike Sills	(812) 424-2621	\$60,838,932	\$43,312,328	\$12,098,913	\$6,760,332	7,431	4.77%	10.22%
1263	EVANSVILLE FIREFIGHTERS	312 N 4th Ave.	Evansville	47710	Melody Isaac	(812) 424-9396	\$20,888,894	\$9,431,633	\$11,025,303	\$2,308,419	2,379	3.63%	6.36%
1682	EVANSVILLE TEACHERS	P.O. Box 5129	Evansville	47716	Bill Schirmer	(812) 477-9271	\$1,017,028,058	\$706,759,048	\$243,873,571	\$97,909,931	79,545	9.87%	17.40%
64942	FAMILY HORIZONS	6665 E 21st St.	Indianapolis	46219	Keith Wright	(317) 352-0423	\$88,267,201	\$67,713,644	\$17,444,126	\$9,949,183	10,658	-4.95%	-1.80%
16213	FINANCIAL BUILDERS	2828 S Lafountain	Kokomo	46902	Cindy Brock	(765) 455-0500	\$73,482,284	\$50,369,425	\$19,948,931	\$9,552,225	12,209	1.32%	11.58%
8594	FINANCIAL CENTER	7101 E 56th St.	Indianapolis	46226	Kevin Ryan	(317) 916-7700	\$505,393,887	\$389,839,295	\$93,245,950	\$63,080,986	56,874	0.14%	-0.82%
20793	FINANCIAL HEALTH	P.O. Box 1367	Indianapolis	46206	Chris Wardrip	(317) 929-8413	\$27,827,390	\$20,377,838	\$5,232,073	\$2,604,302	8,518	-3.46%	-0.91%

CH # 1-25000 = FEDERAL CU, ALL OTHERS ARE STATE CHARTERS

CH #	CREDIT UNION	ADDRESS	CITY	ZIP	CEO	TELEPHONE	\$ TOTAL ASSETS	\$ TOTAL LOANS	\$ TOTAL INVESTMENTS	\$ TOTAL CAPITAL	# OF MEM	% SHR GRO	% LN GRO
16619	FINANCIAL PARTNERS	P.O. Box 125	Woodburn	46797	David Shurey	(219) 632-4245	\$25,335,574	\$15,844,314	\$8,719,785	\$2,626,736	3,689	-1.16%	5.98%
1457	FINANS	7017-19 Kennedy Ave.	Hammond	46323	Aileen Izzary	(219) 844-3125	\$11,599,031	\$2,799,581	\$8,361,953	\$1,154,415	1,716	-1.88%	10.94%
21593	FIRE POLICE CITY COUNTY	3306 N Clinton St.	Fort Wayne	46804	Nancy Kline	(260) 484-2102	\$57,724,055	\$79,069,390	\$18,332,166	\$11,591,829	10,318	6.71%	12.36%
97052	FIREFIGHTERS	501 N New Jersey	Indianapolis	46205	Linda Walker	(317) 636-5581	\$57,523,615	\$24,974,868	\$30,030,915	\$5,620,585	5,956	1.12%	1.93%
14163	FIRST COUNTY	1100 W 11th St.	Muncie	47302	Julie Eskew	(765) 284-3471	\$15,608,407	\$6,650,595	\$8,088,608	\$1,325,442	2,484	-4.38%	-11.95%
68596	FIRST TRUST	P.O. Box 2116	Michigan City	46360	Ronald Budzinski	(219) 879-6161	\$97,292,507	\$35,836,960	\$53,828,380	\$9,660,261	12,386	1.91%	-0.85%
19432	FO ME BO CO	P.O. Box 398	Wabash	46992	Linette Burchett	(260) 563-0334	\$3,260,545	\$1,549,708	\$1,665,654	\$509,294	709	2.11%	9.25%
5431	FORT FINANCIAL	3102 Spring St.	Fort Wayne	46808	Steve Collins	(260) 432-1561	\$169,815,547	\$145,999,588	\$6,906,847	\$14,688,116	33,158	3.81%	3.67%
7392	FORTRESS	615 N Wern Ave.	Marion	46952	Lisa Blades	(765) 662-5267	\$15,130,190	\$11,217,804	\$2,855,764	\$3,396,855	2,088	2.13%	43.10%
68248	FORUM	P.O. Box 50738	Indianapolis	46250	Doug True	(317) 558-6000	\$962,086,089	\$772,336,884	\$126,372,116	\$125,241,040	112,752	5.36%	14.54%
82753	FRANKLIN ELECTRIC EMPLOYEES	400 E Spring St.	Bluffton	46714	Kathy Durham	(219) 827-5213	\$1,656,581	\$290,786	\$1,375,075	\$275,339	275	-6.23%	40.57%
169	GARY FIREFIGHTERS ASSOCIATION	200 E 5th Ave.	Gary	46402	Joseph Aguilar	(219) 881-5252	\$2,117,066	\$787,989	\$1,328,887	\$657,523	394	0.35%	0.60%
16126	GARY MUNICIPAL EMPLOYEES	401 Broadway B1	Gary	46402	Frankie Wilcox	(219) 881-1320	\$451,870	\$171,356	\$286,717	\$231,441	176	14.53%	37.86%
3251	GARY POLICE DEPARTMENT EMPLOYEES	555 Polk St.	Gary	46402	James Bogard	(219) 949-9722	\$1,633,043	\$1,127,598	\$544,387	\$838,286	372	5.07%	-5.79%
97055	GENERAL	6601 Mutual Dr.	Fort Wayne	46825	Lori Huggin-Curry	(260) 471-5544	\$79,720,691	\$43,118,805	\$32,427,477	\$7,252,147	8,867	-0.46%	-0.43%
23156	GENERATIONS	706 Boyd Blvd.	La Porte	46350	Catherine Seymour	(219) 326-5311	\$9,249,479	\$3,352,896	\$5,221,032	\$874,776	1,541	1.95%	3.58%
13974	GESS SHEET METAL WORKERS	6450 Ameriplex Dr.	Portage	46368	Elizabeth Bergstrom	(219) 887-8556	\$8,425,251	\$3,271,909	\$4,943,513	\$679,259	1,770	-6.89%	-7.47%
10666	GRAND HERITAGE	201 Koomler Dr.	Laporte	46350	Sharon Hemiser	(219) 324-5220	\$15,187,604	\$5,099,433	\$9,463,211	\$1,274,933	2,517	-2.41%	-3.87%
22695	GREAT HORIZONS	608 165th St.	Hammond	46324	Nancy Brandner	(219) 853-6322	\$3,091,229	\$2,243,001	\$818,622	\$610,299	814	6.64%	10.17%
10778	H A L E	P.O. Box 1055	Indianapolis	46206	Angela Dale	(317) 630-1341	\$672,399	\$445,783	\$171,036	\$128,314	310	3.64%	4.42%
82762	HAMMOND FIREFIGHTERS ASSN.	4950 Cedar Ave.	Hammond	46327	Jeff Dixon	(219) 932-6677	\$1,639,499	\$431,274	\$1,216,268	\$345,596	418	-0.53%	4.78%
68584	HARVESTER FINANCIAL	7020 Brookville Rd.	Indianapolis	46239	John Bergeson	(317) 352-0455	\$53,231,188	\$23,841,101	\$23,295,349	\$4,977,397	7,714	-2.22%	-1.94%
5773	HAYNES COMMUNITY	P.O. Box 2148	Kokomo	46904	Dawn Brinkman	(765) 456-3043	\$25,237,433	\$15,575,114	\$8,915,864	\$2,817,224	3,174	-2.00%	10.86%
22213	HEALTH CARE PROFESSIONALS	1810 Williamsburg Pike	Richmond	47374	Darrell Rawlings	(765) 962-3172	\$7,858,648	\$7,858,648	\$10,090,402	\$3,179,790	3,501	3.19%	0.13%
16626	HERITAGE	P.O. Box 189	Newburgh	47629	Ruth Jenkins	(812) 253-6928	\$470,574,784	\$290,575,451	\$158,850,311	\$49,152,169	46,131	6.80%	7.52%
8255	HOBART IND SCHOOL EMPLOYEES	36 E. 8th St	Hobart	46342	Don Hancock	(219) 942-3939	\$1,928,650	\$1,068,452	\$847,604	\$198,792	497	8.43%	0.27%
1621	HOMETOWN	P.O. Box 81	Peru	46970	Mark Lowe	(765) 472-7600	\$19,620,135	\$12,505,822	\$5,843,149	\$2,298,055	3,256	8.97%	16.79%
60768	HOOSIER HILLS	630 Lincoln Ave.	Bedford	47621	George McNichols	(812) 279-6644	\$402,246,887	\$312,613,673	\$69,488,814	\$44,603,942	25,994	4.05%	4.01%
67648	HOOSIER UNITED	P.O. Box 1250	Indianapolis	46206	Jennifer Mulligan	(317) 692-7607	\$18,887,956	\$5,387,037	\$13,087,414	\$1,728,781	4,013	3.17%	4.20%
16065	HOWARD COUNTY SCHOOL EMPLOYEES	105 W Southway Boulevard	Kokomo	46902	Susan McKinley	(765) 453-6688	\$33,068,513	\$10,285,623	\$22,364,504	\$3,625,610	2,777	0.25%	-3.45%
13080	HULMAN FIELD TECHNICIANS	777 E Vanatt Circle	Terre Haute	47803	Leanne Braden	(812) 877-1030	\$7,643,452	\$2,766,323	\$4,787,716	\$1,332,944	836	0.39%	-0.40%
16171	HUNTINGTON COUNTY	P.O. Box 804	Huntington	46750	Kathy Borsley	(219) 356-6400	\$3,386,070	\$2,245,800	\$948,718	\$382,185	887	-19.12%	2.02%
8815	I & M TANNERS GREEK EMPLOYEES	800 Aep Dr.	Lawrenceburg	47025	Kimberly Ascherman	(812) 537-1000	\$2,550,037	\$572,412	\$1,953,045	\$352,176	367	-21.21%	-29.92%
6261	IMECO	3404 W. Boland Dr.	South Bend	46628	Lynda Clark	(219) 232-8403	\$8,100,280	\$4,151,991	\$3,683,178	\$1,431,621	1,120	0.49%	6.54%
24171	INDEPENDENT	3737 S Scatterfield Rd.	Anderson	46013	Connie Lodde	(765) 649-9271	\$70,760,955	\$38,588,409	\$24,140,148	\$5,634,605	8,237	-2.58%	0.58%
24108	INDIANA HEARTLAND	319 S Berkley Rd.	Kokomo	46901	Buffey Hedrick	(765) 854-3067	\$7,806,498	\$6,342,000	\$1,150,323	\$949,844	2,281	10.53%	13.74%
22704	INDIANA LAKES	P.O. Box 1064	Warsaw	46581	David Brumbaugh	(219) 267-7497	\$19,314,449	\$10,070,932	\$8,446,645	\$2,491,176	2,370	-0.59%	9.04%
68259	INDIANA MEMBERS	5103 Madison Ave.	Indianapolis	46227	Ron Collier	(317) 788-0366	\$1,480,285,375	\$670,149,985	\$691,895,391	\$160,886,022	113,173	-0.45%	3.16%
13616	INDIANA STATE UNIVERSITY	444 N 3rd St.	Terre Haute	47807	Trent Kerr	(812) 234-1021	\$81,581,270	\$47,926,379	\$28,754,190	\$8,311,580	7,738	1.52%	0.53%
11799	INDIANA UNITED METHODIST	4047 S Webster St.	Kokomo	46902	Marla Beatty	(765) 689-0226	\$1,423,093	\$700,511	\$712,186	\$179,565	333	-14.02%	1.01%
68577	INDIANA UNIVERSITY	P.O. Box 368	Bloomington	47402	Bryan Price	(812) 855-7823	\$789,913,546	\$486,855,053	\$278,685,460	\$98,783,993	61,335	4.65%	10.45%
14735	INDIANAPOLIS NEWS/SPAPER	111 E Vermont St.	Indpls	46204	Susan Baril	(317) 633-9097	\$7,989,320	\$6,643,112	\$1,066,289	\$1,386,580	1,333	-0.10%	12.02%
82770	INDIANAPOLIS POST OFFICE	P.O. Box 724	Indianapolis	46206	Lisa Tucker	(317) 262-1870	\$55,385,871	\$9,012,560	\$45,371,877	\$10,944,376	4,438	0.84%	19.12%
24026	INDUSTRIAL	1115 Sgammone Pkwy, S	Lafayette	47905	Robert Ellwood	(765) 771-8000	\$162,535,675	\$103,140,797	\$49,447,673	\$18,382,822	32,563	2.30%	2.18%
3631	INDUSTRIAL CENTRE	4501 S Delaware Dr.	Muncie	47302	Brett Rinker	(765) 284-1015	\$27,042,082	\$17,043,856	\$17,603,907	\$5,757,317	5,581	0.86%	5.67%
4968	INOVA	358 S Elkhart Ave.	Elkhart	46516	Dallas Bergl	(574) 294-6553	\$292,139,852	\$257,443,126	\$14,762,109	\$24,886,868	29,325	4.45%	4.16%
82794	INTERRA	P.O. Box 727	Goshen	46527	Amy Smik	(574) 534-2506	\$699,256,918	\$411,168,212	\$247,519,810	\$82,682,456	55,012	4.48%	13.47%
379	ITT EMPLS FORTWAYNE DIVISION	P.O. Box 12685	Fort Wayne	46864	Carol Stanley	(260) 451-6161	\$33,845,875	\$8,859,566	\$24,300,337	\$3,065,195	3,326	-6.10%	-7.52%
97063	JACKSON COUNTY CO-OP	705 W Second St.	Seymour	47274	Kristina McIntosh	(812) 523-1630	\$22,454,800	\$14,038,050	\$7,586,922	\$3,348,656	1,109	-4.23%	-0.10%
19319	JEFFERSON COMMUNITY	P.O. Box 129	Madison	47250	Stephanie Marion	(812) 265-0655	\$10,732,005	\$6,034,030	\$3,951,213	\$871,016	2,838	-2.15%	-0.40%

CH # 1-25000 = FEDERAL CU, ALL OTHERS ARE STATE CHARTERS

CH #	CREDIT UNION	ADDRESS	CITY	ZIP	CEO	TELEPHONE	TOTAL ASSETS	TOTAL LOANS	\$ TOTAL INVESTMENTS	TOTAL CAPITAL	# OF MEM	% SHR GRO	% LN GRO
82793	KEMBA INDIANAPOLIS	444 S. Shortridge Rd.	Indianapolis	46219	Karla Salisbury	(317) 351-5235	\$65,632,082	\$27,896,335	\$32,525,281	\$10,003,712	6,772	0.70%	-0.89%
13187	KOKOMO HERITAGE	901 S Courtland Ave.	Kokomo	46901	Arthur Lehman	(765) 457-8209	\$8,191,005	\$6,229,395	\$1,521,067	\$1,055,429	1,990	1.18%	5.02%
68816	KOKOMO POST OFFICE	P.O. Box 2933	Kokomo	46904	Charles Mills	(765) 455-8357	\$1,907,737	\$1,023,045	\$947,523	\$298,613	322	-27.67%	-22.59%
2051	LA PORTE COMMUNITY	1304 Jefferson Ave.	Laporte	46350	Sharon Gaul	(219) 326-1698	\$29,009,490	\$16,583,575	\$10,001,069	\$3,303,723	7,643	-0.10%	4.39%
10772	LAKES	106 Rickey Rd.	Monticello	47960	Janice Roth	(219) 583-5556	\$9,747,306	\$8,718,759	\$9,696,090	\$1,525,424	4,228	-1.29%	0.79%
6577	LAKESIDE	7020 Indianapolis Blvd.	Hammond	46324	Sandy Santay	(219) 845-7117	\$9,286,883	\$3,340,859	\$5,287,228	\$845,456	2,262	-2.57%	2.96%
15248	LAMP CO	5411 Dr. MLK Jr. Blvd.	Anderson	46013	Daniel Wminger	(765) 949-9226	\$55,007,318	\$22,931,123	\$22,218,350	\$4,538,127	9,389	-4.24%	15.10%
23975	LINK	5212 Rockville Rd.	Indianapolis	46224	Willie Kirby	(317) 248-9241	\$2,851,795	\$12,643,640	\$8,389,891	\$2,103,412	3,716	0.29%	8.67%
12745	LOCAL 697	P.O. Box 2070	Hammond	46323	David Beamblossom	(219) 845-6040	\$32,848,061	\$6,958,009	\$23,309,033	\$6,380,766	3,150	-5.90%	4.15%
306	MADISON COUNTY	621 E 8th St.	Anderson	46012	David Dool	(765) 644-3623	\$69,496,935	\$45,167,302	\$19,865,128	\$5,026,321	10,470	-1.47%	6.07%
67762	MARTIN COUNTY COOPERATIVE	P.O. Box 183	Loogootee	47553	Michael Hurt	(812) 295-3484	\$11,601,513	\$8,299,402	\$3,148,200	\$1,392,786	1,176	0.22%	3.35%
68242	MEMBERS ADVANTAGE	3064 S Ohio St.	Michigan City	46360	Frank Beachman	(219) 874-6943	\$89,183,721	\$38,327,379	\$43,178,340	\$9,502,017	8,662	1.08%	4.41%
12680	MEMBERS CHOICE	520 W Patterson Dr.	Bloomington	47403	Lori Daukas	(812) 334-1432	\$14,576,906	\$7,897,335	\$5,314,495	\$1,173,620	2,831	-2.80%	-4.34%
68562	MEMBERS SOURCE	8580 Virginia St.	Merrillville	46410	Charles Donovan	(219) 756-4141	\$73,945,085	\$23,302,808	\$46,803,867	\$8,462,404	8,037	-0.61%	5.68%
1427	MIDWEST AMERICA	1104 Medical Park Dr.	Fort Wayne	46825	Greg Mohr	(260) 482-3334	\$504,262,884	\$360,240,624	\$113,307,724	\$65,663,757	58,706	-0.12%	8.36%
13959	MIDWEST CARPENTERS & MILLWRIGHTS	680 Union St.	Hobart	46342	William Lowry	(219) 947-1568	\$93,598,029	\$47,737,342	\$44,034,502	\$8,428,634	19,613	2.96%	-9.93%
15007	MIDWEST FAMILY	P.O. Box 48	Portage	46368	John Peterson	(219) 763-5640	\$26,371,730	\$14,327,677	\$10,082,994	\$2,117,806	3,302	-4.68%	6.39%
15757	MT ZION INDIANAPOLIS	3549 Blvd. Place	Indianapolis	46208	Lewanna Britt	(317) 923-4010	\$843,636	\$685,561	\$9,561	\$90,914	382	16.66%	30.45%
339	MUNCIE	5400 N Wheeling Ave.	Muncie	47304	Vicki Butley-Fannin	(765) 284-7667	\$13,053,003	\$5,347,746	\$7,171,078	\$1,392,935	1,796	2.96%	-8.79%
82785	MUNCIE POST OFFICE	P.O. Box 2061	Muncie	47302	Steven Egan	(765) 282-1309	\$894,252	\$512,705	\$394,795	\$191,300	292	-4.17%	-10.63%
60693	MUNICIPAL EMPLOYEES	809 W 18th St.	La Porte	46350	Bruce Jones	(219) 362-3456	\$1,052,144	\$817,677	\$253,136	\$224,101	275	-10.57%	0.75%
15738	MUNSEETOWN COMMUNITY	1805 N Elm St.	Muncie	47303	Greta Cope	(765) 282-2236	\$9,911,037	\$4,180,377	\$5,429,057	\$874,280	1,854	1.79%	-5.67%
65208	NATCO	P.O. Box 817	Richmond	47375	Cindy Gribben	(765) 962-2561	\$66,637,313	\$40,442,724	\$21,937,720	\$8,715,804	12,376	2.64%	5.14%
168	NORTHERN INDIANA	8121 Grand Blvd.	Merrillville	46410	Sandra Heller	(219) 942-3377	\$2,092,402	\$14,565,748	\$16,302,975	\$2,491,812	6,114	2.79%	0.43%
60251	NORTHPARK COMMUNITY	5965 W Technology Center Dr.	Indianapolis	46278	Dan Robbins	(317) 873-6166	\$61,746,021	\$54,802,636	\$2,084,915	\$4,873,858	7,360	0.61%	2.38%
24034	NOTRE DAME	P.O. Box 7878	Notre Dame	46556	Tom Gryp	(574) 239-6611	\$472,792,222	\$378,661,394	\$65,169,103	\$35,444,440	58,261	8.96%	4.12%
9097	ONE VISION	P.O. Box 2007	Clarksville	47131	Pamela Goodman	(812) 283-4149	\$51,180,656	\$21,808,612	\$25,352,240	\$6,168,565	5,430	21.81%	24.53%
18857	OUR SUNDAY VISITOR EMPLOYEES	232 E Washington St.	Huntington	46750	Don Rentschler	(219) 358-0116	\$2,505,743	\$1,828,076	\$665,972	\$341,748	551	6.07%	14.18%
7688	PARTNERS 1ST	1330 Directors Row	Fort Wayne	46808	Carla Bienz	(260) 471-8336	\$264,492,561	\$103,114,960	\$146,857,321	\$31,181,301	28,601	5.02%	0.71%
82792	PERFECT CIRCLE	P.O. Box 29	Hagerstown	47346	Lisa Dykhoff	(765) 489-4571	\$50,823,074	\$31,122,255	\$15,646,674	\$5,614,140	6,860	2.08%	5.25%
18393	POLICEMEN'S	1130 S Main St.	South Bend	46601	Beth Berry	(219) 234-1524	\$57,863,988	\$26,699,889	\$29,797,033	\$7,755,918	4,594	-1.06%	-1.40%
620	POWER ONE	1520 Spy Run Ave.	Fort Wayne	46805	Brett Cain	(260) 425-2324	\$13,605,980	\$8,264,356	\$4,617,337	\$1,676,781	1,781	7.59%	-15.51%
489	PRIME TRUST FINANCIAL	3700 W Bethel Ave.	Muncie	47304	Jeffrey Sikora	(765) 289-2148	\$146,726,313	\$100,533,255	\$38,923,331	\$16,757,092	17,782	1.88%	7.68%
17012	PROFED	P.O. Box 5466	Fort Wayne	46895	Greg Troutner	(260) 483-0514	\$369,726,341	\$158,494,851	\$185,859,913	\$34,510,379	46,650	1.77%	1.89%
82769	PROFESSIONAL POLICE OFFICERS	1502 E Washington St.	Indianapolis	46201	Danny Overley	(317) 327-2600	\$40,008,057	\$14,457,945	\$24,429,526	\$5,539,594	3,394	3.40%	-1.62%
2711	PROFINANCE	7700 Broadway	Merrillville	46410	Malcolm King	(219) 736-5767	\$14,104,224	\$3,976,739	\$9,524,497	\$3,411,092	1,979	-3.34%	4.93%
64275	PUBLIC SERVICE #3	1209 Reckweg Rd.	Fort Wayne	46804	Carolyn Mikesell	(260) 432-3433	\$54,495,733	\$23,955,350	\$27,580,003	\$5,806,812	6,979	100.92%	66.38%
12619	PUBLIC SERVICE EDWARDSPT PLE	P.O. Box 642	Lincoln	47441	Eddy Dale	(800) 847-7302	\$1,573,844	\$1,161,115	\$404,808	\$183,737	359	-4.50%	-3.06%
19307	PURDUE	P.O. Box 1950	West Lafayette	47996	Robert Falk	(765) 497-3328	\$824,782,531	\$52,571,592	\$221,626,247	\$82,573,413	64,436	4.97%	8.21%
15072	REGIONAL	7144 Kennedy Ave.	Hammond	46323	Jill Banning	(219) 845-5654	\$126,556,257	\$73,826,369	\$83,085,371	\$13,602,464	21,956	-1.89%	-5.89%
14768	RICHMOND CITY EMPLOYEES	50 N 5th St.	Richmond	47374	Clara Mathews	(765) 983-7228	\$4,975,034	\$2,297,220	\$2,502,763	\$605,410	982	-8.66%	4.84%
17454	RICHMOND LIGHT EMPLOYEES	P.O. Box 908	Richmond	47375	Robert Schroeder	(765) 973-7200	\$1,097,967	\$364,991	\$722,593	\$211,486	219	1.34%	35.43%
64742	RICHMOND STATE HOSPITAL EMPLOYEES	498 NW 18th St.	Richmond	47374	Stephanie Harrison	(765) 935-0205	\$377,825	\$377,825	\$1,062,096	\$293,310	576	-3.77%	18.58%
6204	RIVERBEND	718 Chapin St.	South Bend	46601	Regina Geels	(574) 288-1949	\$5,152,600	\$2,133,824	\$2,653,985	\$766,162	934	-0.16%	13.29%
3775	RIVERSIDE COMMUNITY	508 E Charles St.	Marion	46952	Tim Moorman	(765) 662-3969	\$34,985,121	\$23,069,074	\$11,073,713	\$3,498,093	5,059	5.48%	8.48%
19888	SEABOARD GATEWAY	2710 Dixie Flyer Rd.	Evansville	47712	Vijay Parthoo	(812) 423-6166	\$1,404,941	\$669,275	\$734,706	\$335,223	418	-9.18%	-15.93%
20174	SHEET METAL WORKERS	P.O. Box 20668	Indianapolis	46220	Maris Butler	(317) 549-6009	\$7,276,567	\$2,277,776	\$5,302,035	\$672,083	1,539	5.17%	27.39%
9923	SOLIDARITY COMMUNITY	P.O. Box 2499	Kokomo	46904	Jeffrey McComas	(765) 453-4020	\$200,286,989	\$125,931,918	\$59,314,801	\$20,733,220	25,191	4.19%	10.09%
13279	SOUTH BEND FIREFIGHTERS	1122 S Main St.	South Bend	46601	Daniene Lopez	(219) 287-6161	\$35,342,670	\$22,944,789	\$11,616,600	\$8,640,837	3,811	6.90%	1.50%
66255	SOUTH BEND POST OFFICE	52790 Generations Dr.	South Bend	46635	Evangelina Crites	(219) 272-8581	\$10,194,057	\$3,319,493	\$6,553,671	\$1,149,208	1,338	-0.44%	-1.94%

CH # 1-25000 = FEDERAL CU, ALL OTHERS ARE STATE CHARTERS

CH #	CREDIT UNION	ADDRESS	CITY	ZIP	CEO	TELEPHONE	\$ TOTAL ASSETS	\$ TOTAL LOANS	\$ TOTAL INVESTMENTS	\$ TOTAL CAPITAL	# OF MEM	% SHR GRO	% LN GRO
4487	SOUTH BEND TRANSIT	402 S. Notre Dame Ave.	South Bend	46617	Amber Graf	(219) 232-2192	\$3,708,369	\$1,871,095	\$1,825,526	\$1,040,255	400	13.55%	-3.52%
1091	SOUTH SHORE RAILROAD EMP	505 N Carroll Ave.	Michigan City	46360	Lewis Ridenour	(219) 874-9000	\$4,015,757	\$1,928,430	\$1,884,740	\$331,841	1,035	-15.97%	-5.43%
8295	ST. MONICA	645 Rhode Island St.	Gary	46402	Betty Looney	(219) 883-1861	\$217,615	\$16,396	\$199,819	\$20,503	190	23.41%	72.14%
95095	STATE SERVICE	302 W Washington St. Rm. E030	Indianapolis	46204	Mary McCune	(317) 232-7674	\$4,857,658	\$2,625,523	\$2,111,100	\$706,838	1,337	-7.05%	17.06%
11273	STERLING UNITED	1330 W Franklin St.	Evansville	47710	Robert Francis	(812) 425-0111	\$65,753,514	\$49,261,720	\$13,020,342	\$6,685,688	10,264	-4.44%	20.58%
82789	SULLIVAN COUNTY FARM BUREAU	101 N Main St.	Sullivan	47882	Carol McKinney	(812) 356-4062	\$23,425,008	\$15,470,123	\$6,953,666	\$3,400,085	1,836	79.40%	65.00%
4488	T H P	P.O. Box 2106	Terre Haute	47802	Michelle Jones	(812) 238-9777	\$4,354,059	\$2,964,059	\$1,333,865	\$979,744	1,063	-10.58%	19.78%
68286	TAPER LOCK	P.O. Box 804	Mishawaka	46546	Jonette Thomson	(219) 255-3193	\$34,311,820	\$11,196,111	\$2,071,937	\$5,332,374	4,993	-7.34%	-1.76%
60060	TEACHERS	110 S Main St.	South Bend	46601	Paul Marsh	(800) 333-3828	\$2,519,391,698	\$2,081,331,159	\$310,884,008	\$221,934,987	261,813	0.34%	12.83%
68225	TECH	10951 Broadway	Crown Point	46307	Michael Hussey	(219) 663-5120	\$326,282,718	\$186,334,434	\$115,980,789	\$27,055,510	37,904	0.98%	6.17%
8654	TIPPECANOE	P.O. Box 4975	Lafayette	47905	Brooke Grube	(765) 448-1158	\$12,706,318	\$4,495,443	\$8,004,619	\$1,593,504	1,197	7.27%	-1.64%
24781	UNION BAPTIST CHURCH	2200 Smith St.	Fort Wayne	46803	Herbert Singleton	(260) 456-3421	\$225,765	\$63,138	\$161,864	\$26,344	303	1.01%	-9.35%
68272	UNITED	122 E Center St., Ste. A	Warsaw	46580	Angela Gross	(219) 372-2521	\$11,053,722	\$5,011,951	\$5,239,095	\$1,502,629	2,223	-2.21%	-6.74%
1364	US #1364	8400 Broadway	Merrillville	46410	Michelle Stack	(219) 769-1700	\$102,082,927	\$60,211,591	\$38,564,708	\$9,022,376	9,117	11.56%	6.96%
68572	VIA	4505 S Adams St.	Marion	46953	David Abernathy	(765) 674-6681	\$309,664,370	\$138,008,597	\$158,407,988	\$36,214,618	25,062	4.73%	8.55%
138	VIGO COUNTY	128 S 8th St.	Terre Haute	47807	Dale Burkitt	(812) 462-4495	\$36,949,017	\$18,330,686	\$15,557,463	\$2,796,849	9,207	-6.03%	-4.72%
23287	VULCRAFT EMPLOYEES	6610 County Rd. 60	St. Joe	46785	Linda Yoder	(219) 337-1808	\$2,827,694	\$1,604,092	\$1,026,712	\$419,951	604	-4.27%	27.08%
14449	WAYNE COUNTY	P.O. Box 2328	Richmond	47375	Suzanne Wright	(765) 962-7113	\$11,037,882	\$3,457,606	\$6,790,668	\$1,045,173	1,444	-4.44%	-9.90%
16732	WEATHERHEAD C C	P.O. Box 431	Columbia City	46725	Juliana Johnson	(260) 248-8309	\$11,550,348	\$5,377,285	\$5,694,463	\$1,410,764	2,435	2.33%	-2.33%
3536	WHITEWATER REGIONAL	2508 Western Ave., Ste. B	Comersville	47331	Renee Zumkeller	(765) 827-1317	\$6,790,952	\$4,195,519	\$2,324,279	\$982,092	1,267	-1.33%	2.84%
198	WHITING REFINERY	1339 119th St.	Whiting	46394	Carol Graziani	(219) 659-3254	\$47,384,161	\$6,596,173	\$40,270,266	\$12,056,086	3,053	0.33%	-0.77%
15028	WUFACE	P.O. Box 1601	Richmond	47375	Jayma Wilburn	(765) 935-2490	\$4,270,162	\$1,550,193	\$2,616,741	\$497,142	1,220	0.44%	-7.75%

CH # 1-25000 = FEDERAL CU, ALL OTHERS ARE STATE CHARTERS

TOP 50 STATE TABLE

State Credit Union Totals as of June 30

	2010	2011	2012	2013	2014	2014 Growth	5-Year Compound Growth
Number of Credit Unions	136	134	125	118	111	-5.93%	-3.98%
Number of Members	933,945	963,105	992,183	1,050,857	1,065,749	1.42%	2.68%
Total Assets (\$000)	8,554,668	9,450,663	10,629,756	12,005,379	12,688,043	5.69%	8.20%
Total Shares (\$000)	7,328,391	8,149,672	9,138,657	10,418,669	10,834,266	3.99%	8.13%
Total Loans (\$000)	5,747,403	6,245,012	6,853,253	7,749,938	8,859,323	14.31%	9.04%
Total Capital (\$000)	911,548	1,013,051	1,124,882	1,244,185	1,390,940	11.80%	8.82%

IOWA	Total Assets (\$000) 6/30/14	% of Total State Assets	Financial Ratios				Productivity Ratios				Member Service Ratios			
			Net Worth/Assets	Loans/Shares	Return on Average Assets	Delinquency Ratio	Operating Exp./Average Assets	Members/Employee	Efficiency Ratio	\$ Avg. Loan Balance	\$ Avg. Share Balance	# Auto Loans/ Members	# Share Drafts/ Members	# Credit Cards/ Members
1 VERIDIAN	\$2,478,661	19.54%	10.43%	81.77%	1.22%	0.94%	2.70%	305	64.08%	\$11,019	\$11,954	26.54%	79.86%	32.74%
2 UNIVERSITY OF IOWA COMMUNITY	\$2,346,595	18.49%	8.56%	115.98%	1.58%	0.87%	2.00%	433	48.07%	\$21,585	\$15,636	29.66%	50.72%	25.67%
3 DUPACO COMMUNITY	\$1,238,204	9.76%	13.07%	64.31%	1.83%	0.99%	2.87%	286	59.86%	\$13,336	\$12,773	20.84%	54.39%	21.40%
4 COLLINS COMMUNITY	\$787,206	6.20%	10.06%	80.58%	0.91%	0.49%	3.23%	296	76.21%	\$17,680	\$11,097	21.31%	54.42%	12.51%
5 DUTRAC COMMUNITY	\$594,451	4.69%	11.11%	66.44%	1.06%	1.06%	2.85%	287	81.94%	\$15,414	\$12,670	17.17%	50.30%	19.85%
6 COMMUNITY 1ST	\$505,424	3.98%	8.36%	94.13%	0.82%	0.54%	3.60%	279	78.34%	\$18,664	\$8,996	23.31%	66.84%	0.00%
7 COMMUNITY CHOICE	\$442,416	3.49%	8.64%	90.44%	0.47%	0.12%	4.08%	350	89.97%	\$11,322	\$9,299	36.03%	51.70%	29.63%
8 R.I.A.	\$350,937	2.77%	9.36%	69.71%	0.62%	0.79%	3.41%	351	79.41%	\$10,447	\$8,237	28.80%	41.55%	12.76%
9 GREATER IOWA	\$346,589	2.73%	8.74%	75.60%	0.19%	0.55%	3.64%	324	88.76%	\$14,891	\$9,443	29.12%	51.22%	3.81%
10 ASCENTRA	\$342,774	2.70%	10.18%	92.88%	0.92%	0.50%	4.34%	274	80.74%	\$12,207	\$8,125	19.04%	53.67%	15.93%
11 LINN AREA	\$325,581	2.57%	8.90%	81.34%	0.64%	0.64%	3.61%	251	80.07%	\$13,075	\$11,345	27.40%	70.05%	24.50%
12 CITIZENS COMMUNITY	\$182,700	1.44%	12.40%	84.87%	1.61%	0.77%	3.81%	252	64.96%	\$8,051	\$10,494	97.75%	58.93%	0.00%
13 MEMBERS1ST COMMUNITY	\$145,517	1.15%	9.57%	41.10%	-0.05%	1.11%	2.53%	479	98.65%	\$12,092	\$7,021	14.74%	46.49%	0.00%
14 THE FAMILY	\$140,203	1.11%	11.24%	63.09%	0.82%	1.69%	3.88%	363	79.55%	\$8,555	\$6,308	14.83%	54.95%	12.81%
15 FINANCIAL PLUS	\$120,261	0.95%	8.88%	51.32%	0.47%	0.59%	2.64%	391	84.88%	\$9,489	\$9,796	16.30%	56.52%	23.31%
16 PREMIER	\$117,577	0.93%	9.93%	93.24%	0.86%	0.31%	3.73%	455	79.46%	\$10,907	\$6,821	20.80%	49.07%	19.81%
17 FIRST	\$107,188	0.84%	8.90%	113.97%	0.78%	0.58%	2.92%	448	70.68%	\$25,169	\$10,968	17.55%	47.66%	7.79%
18 1ST GATEWAY	\$99,470	0.78%	9.97%	94.37%	1.05%	0.38%	3.74%	244	71.65%	\$17,692	\$9,438	33.77%	45.96%	0.00%
19 ALLIANT	\$96,309	0.76%	10.30%	83.92%	0.65%	0.29%	3.21%	363	79.60%	\$10,710	\$9,070	19.85%	42.75%	16.72%
20 CEDAR FALLS COMMUNITY	\$96,081	0.76%	13.05%	74.86%	1.49%	0.39%	2.45%	472	61.58%	\$9,721	\$10,374	25.85%	51.22%	28.60%
21 EMPLOYEES	\$82,597	0.65%	17.30%	61.84%	1.48%	2.47%	1.52%	686	43.85%	\$9,376	\$8,952	33.87%	45.62%	0.00%
22 NORTH STAR COMMUNITY	\$80,198	0.63%	9.49%	51.07%	0.27%	1.57%	2.76%	511	84.10%	\$10,951	\$7,425	16.80%	32.87%	0.02%
23 AFFINITY	\$77,975	0.61%	8.67%	89.25%	0.39%	0.73%	4.92%	452	85.27%	\$11,387	\$5,335	19.70%	45.49%	11.36%
24 TELCO-TRIAD COMMUNITY	\$74,450	0.59%	12.65%	47.52%	0.35%	0.39%	4.06%	363	88.97%	\$5,571	\$4,416	13.99%	33.99%	13.48%
25 FIRST CLASS	\$67,461	0.53%	9.12%	59.75%	0.50%	1.95%	4.41%	452	86.81%	\$8,964	\$6,748	23.26%	51.76%	0.00%
26 NORTH IOWA COMMUNITY	\$64,723	0.51%	9.99%	91.30%	0.01%	1.81%	4.29%	497	92.28%	\$11,120	\$4,986	19.87%	32.30%	7.15%
27 ADVANTAGE	\$59,667	0.47%	14.30%	65.54%	1.03%	0.90%	2.91%	338	68.47%	\$11,062	\$9,300	20.44%	46.73%	11.36%
28 RIVER VALLEY	\$53,450	0.42%	11.10%	61.14%	0.57%	0.49%	2.69%	374	83.29%	\$12,998	\$9,744	20.45%	58.01%	12.93%
29 MEMBERS COMMUNITY	\$51,103	0.40%	8.49%	73.40%	0.46%	0.71%	4.39%	348	89.13%	\$16,481	\$6,890	13.37%	65.99%	0.00%
30 DES MOINES METRO	\$48,640	0.38%	12.09%	50.94%	0.20%	1.03%	3.38%	403	93.13%	\$8,060	\$7,230	13.99%	45.82%	17.58%
31 TRADESMEN COMMUNITY	\$46,671	0.37%	12.97%	57.88%	0.99%	1.68%	3.65%	375	75.91%	\$8,130	\$7,185	30.36%	32.28%	8.72%
32 EDCO COMMUNITY	\$44,875	0.35%	12.66%	51.08%	-1.65%	0.51%	3.06%	390	85.76%	\$12,183	\$10,250	20.57%	48.69%	0.00%
33 DES MOINES POLICE OFFICERS	\$44,284	0.35%	14.04%	69.50%	0.68%	0.17%	2.51%	379	80.12%	\$10,234	\$14,098	31.16%	45.86%	19.25%
34 MIDLAND	\$43,559	0.34%	14.42%	73.05%	0.28%	0.21%	4.24%	291	93.87%	\$11,990	\$8,773	23.29%	58.92%	14.57%
35 MCLG FAMILY	\$41,293	0.33%	12.93%	62.70%	0.32%	0.64%	2.93%	380	90.04%	\$15,105	\$8,399	14.01%	39.43%	2.99%
36 N. W. IOWA	\$39,262	0.31%	10.32%	57.14%	0.49%	0.56%	2.25%	444	79.03%	\$10,964	\$7,925	24.40%	51.15%	0.00%
37 UNITED SERVICE	\$39,222	0.31%	8.75%	36.27%	0.88%	0.48%	2.56%	585	76.75%	\$7,482	\$8,705	13.12%	44.00%	17.54%
38 LENNOX EMPLOYEES	\$37,175	0.29%	14.23%	53.03%	-0.07%	1.66%	3.26%	511	101.87%	\$8,014	\$5,413	18.35%	37.18%	4.91%
39 CAPITOL VIEW	\$32,105	0.25%	14.03%	76.50%	0.69%	0.16%	3.09%	265	78.96%	\$11,943	\$13,579	29.95%	58.54%	31.41%
40 CASEBINE COMMUNITY	\$31,446	0.25%	16.54%	52.42%	0.13%	0.78%	4.98%	409	93.35%	\$5,689	\$4,112	11.45%	33.40%	8.40%
41 POWER CO-OP EMPLOYEES	\$30,479	0.24%	13.11%	44.40%	1.34%	0.28%	1.21%	571	45.38%	\$11,251	\$15,406	25.79%	24.56%	0.00%
42 MERIDIAN	\$29,597	0.23%	12.81%	54.00%	0.85%	0.00%	2.53%	464	74.88%	\$12,929	\$8,531	18.99%	38.78%	3.91%
43 HOLY GHOST PARISH	\$28,364	0.22%	10.55%	1.22%	0.12%	9.60%	0.82%	575	87.65%	\$6,456	\$22,022	1.91%	0.00%	0.00%
44 5 STAR COMMUNITY	\$28,202	0.22%	10.86%	61.99%	-0.59%	1.79%	4.28%	485	103.95%	\$9,319	\$4,914	16.63%	38.72%	0.00%
45 NISHNA VALLEY	\$28,167	0.22%	8.20%	58.66%	0.34%	0.07%	4.21%	468	92.47%	\$12,088	\$4,583	15.98%	38.52%	0.00%
46 METCO	\$27,976	0.22%	11.23%	81.16%	0.52%	0.21%	4.05%	352	90.43%	\$17,724	\$8,240	18.78%	55.65%	0.00%
47 PUBLIC EMPLOYEES	\$26,692	0.21%	13.87%	64.73%	0.13%	0.00%	2.05%	421	93.98%	\$14,271	\$10,908	22.41%	31.77%	7.98%
48 MIDWEST COMMUNITY	\$25,637	0.20%	8.51%	32.86%	0.37%	0.24%	2.82%	557	88.35%	\$6,136	\$5,954	10.12%	45.64%	15.20%
49 PEOPLES	\$24,711	0.19%	13.64%	61.72%	-0.09%	0.62%	3.38%	489	93.47%	\$8,177	\$5,424	18.86%	38.92%	7.73%
50 SIOUX VALLEY COMMUNITY	\$24,193	0.19%	16.50%	61.87%	0.19%	0.16%	3.11%	199	96.37%	\$9,281	\$8,072	24.08%	39.13%	10.27%

CH #	CREDIT UNION	ADDRESS	CITY	ZIP	CEO	TELEPHONE	\$ TOTAL ASSETS	\$ TOTAL LOANS	\$ TOTAL INVESTMENTS	\$ TOTAL CAPITAL	# OF MEM	% SHR GRO	% LN GRO
63124	1ST GATEWAY	P.O. Box 110	Gamanche	52730	Pat Drennen	(563) 243-4121	\$99,470,015	\$79,473,229	\$10,601,619	\$10,456,828	8,923	10.79%	21.17%
64878	5 STAR COMMUNITY	P.O. Box 28	Mt. Pleasant	52641	Mary Koomtz	(319) 385-4914	\$28,201,625	\$15,497,798	\$11,248,857	\$3,192,098	5,088	47.83%	21.38%
64323	ACE	1028 14th SE	Mason City	50401	Ellen Kay	(641) 424-6330	\$10,391,169	\$1,713,360	\$8,628,661	\$1,101,402	916	7.75%	-2.85%
64030	ADVANTAGE	121 W. 3rd St. N.	Newton	50208	Corinne Coyle	(641) 792-5660	\$59,667,104	\$32,985,698	\$24,854,350	\$9,144,858	5,412	4.92%	9.21%
65521	AEGIS	1200 N. 2nd St.	Clinton	52732	Tim Clark	(563) 242-0531	\$12,056,769	\$7,928,965	\$3,497,530	\$1,432,167	3,328	5.39%	26.52%
62829	AFFINITY	475 NW Hoffman Ln.	Des Moines	50313	Jason Crooks	(908) 860-7300	\$77,974,684	\$59,213,691	\$14,886,573	\$7,200,744	12,435	2.65%	25.56%
67831	ALLEN HOSPITAL PERSONNEL	1825 Logan Ave.	Waterloo	50703	Jeanne Brown	(319) 235-3678	\$5,714,365	\$4,073,271	\$1,470,765	\$1,007,652	1,647	-1.69%	18.77%
64886	ALLIANT	1200 Associates Dr., Ste. 102	Dubuque	52002	Mike Moroney	(563) 585-3737	\$96,308,678	\$71,906,082	\$16,423,518	\$10,299,716	9,447	-0.02%	9.72%
63268	ASCENTRA	P.O. Box 1107	Bettendorf	52722	Dale Owen	(563) 355-0152	\$342,774,391	\$255,281,179	\$50,978,234	\$37,306,361	33,829	15.27%	10.75%
64392	AY McDONALD EMPLOYEES	66 W. 32nd St.	Dubuque	52001	Kristi Howe	(563) 556-3863	\$696,978	\$272,073	\$421,410	\$117,297	196	-8.89%	-16.21%
62974	BENT RIVER COMMUNITY	709 E 46th St.	Davenport	52807	Randy Hass	(563) 391-2850	\$21,801,845	\$12,647,026	\$7,931,981	\$2,615,000	2,311	-4.30%	11.37%
65239	BURLINGTON MUNICIPAL EMPLOYEES	418 Valley	Burlington	52601	Jonie Stewart	(781) 272-2046	\$4,571,623	\$2,701,633	\$1,738,659	\$495,416	666	-5.01%	2.64%
62878	CAPITOL VIEW	1000 E Grand Ave.	Des Moines	50319	Brent Kowalsky	(515) 725-2167	\$32,104,864	\$20,672,638	\$10,405,883	\$4,731,846	1,990	8.17%	5.92%
64868	CASERINE COMMUNITY	485 W Burlington Ave.	Burlington	52601	Patricia Gehring	(319) 752-8745	\$31,445,845	\$13,671,328	\$14,734,766	\$5,375,571	6,342	-3.28%	-8.64%
65565	CEDAR FALLS COMMUNITY	P.O. Box 1009	Cedar Falls	50613	Helen Pearce	(319) 266-7531	\$96,081,091	\$62,311,400	\$27,153,608	\$12,491,446	8,024	0.57%	12.38%
61218	CHEMICAL	3600 Anamosa Rd.	Clinton	52732	Gail Witt	(563) 242-1080	\$13,345,126	\$7,422,459	\$5,542,044	\$2,082,032	1,554	-2.21%	-0.34%
62871	CHICAGO CENTRAL AND COMMERCE	1005 E 4th St.	Waterloo	50703	Marilyn Hileman	(319) 232-0808	\$7,642,356	\$2,430,935	\$4,971,235	\$1,421,014	1,243	3.41%	11.99%
66592	CITIZENS COMMUNITY	2012 1st Ave. S	Fl Dodge	50501	Sean Hanley	(515) 955-5524	\$182,700,138	\$133,480,534	\$43,894,295	\$23,915,086	14,986	4.95%	1.80%
62969	COLLINS COMMUNITY	P.O. Box 10500	Cedar Rapids	52410	Richard Benhart	(319) 393-9000	\$87,206,234	\$55,473,011	\$205,287,665	\$81,122,057	62,007	4.32%	10.53%
68510	COMMUNITY 1ST	P.O. Box 737	Ottumwa	52501	Jim Holle	(641) 684-5448	\$505,424,467	\$431,413,374	\$36,813,014	\$44,287,785	50,946	11.63%	16.11%
65078	COMMUNITY CHOICE	8404 NW 62nd Ave.	Johnston	50131	Roger Reiser	(515) 334-8100	\$442,415,755	\$361,504,712	\$43,722,510	\$39,969,504	42,989	12.90%	23.38%
61917	CONSUMERS	P.O. Box 486	Denison	51442	Janine Keim	(712) 263-5605	\$5,575,158	\$3,699,948	\$947,030	\$845,030	1,582	-4.69%	8.00%
64339	CORNERSTONE COMMUNITY	414 61st St.	Des Moines	50812	Jay Key	(515) 247-7049	\$18,389,360	\$11,567,377	\$5,998,483	\$2,209,284	5,201	7.97%	12.39%
61691	DAVENPORT POLICE DEPARTMENT	227 W 4th St.	Davenport	52801	Jay Verhoevoort	(563) 323-9003	\$3,797,825	\$1,793,762	\$1,947,760	\$539,703	361	0.89%	17.80%
64480	DES MOINES COUNTY POSTAL	P.O. Box 1187	Burlington	52601	Beth Brown	(319) 752-9650	\$1,302,041	\$1,302,041	\$1,563,309	\$495,384	459	-4.05%	-10.99%
64943	DES MOINES FIRE DEPARTMENT	900 Mulberry	Des Moines	50309	Michael Williams	(515) 288-2521	\$5,468,411	\$3,056,273	\$2,383,269	\$849,655	975	-8.50%	15.30%
64380	DES MOINES METRO	100 University Ave.	Des Moines	50314	Brent Helin	(515) 283-4195	\$48,639,166	\$21,543,707	\$22,966,168	\$6,021,194	5,849	2.12%	4.18%
65150	DES MOINES POLICE OFFICERS	423 E Court Ave.	Des Moines	50309	Andy Fogle	(515) 243-2677	\$44,283,953	\$26,004,353	\$15,895,047	\$6,423,543	2,654	7.05%	4.85%
63486	DES MOINES WATER WORKS	2201 George Haag Pkwy.	Des Moines	50321	Norma Thompson	(515) 282-1908	\$1,668,029	\$1,143,898	\$517,341	\$194,652	485	5.25%	-4.75%
62429	DU PONT EMPLOYEES	801 35th St.	Fort Madison	52627	Melodie Goldensoph	(319) 376-5377	\$3,482,184	\$1,671,941	\$1,790,777	\$612,202	467	-1.68%	20.49%
64917	DUBUQUE POSTAL EMPLOYEES	P.O. Box 443	Dubuque	52001	Raymond Pregler	(563) 582-9515	\$4,543,613	\$715,095	\$3,726,379	\$476,712	289	-0.46%	-8.33%
64049	DUPACO COMMUNITY	P.O. Box 179	Dubuque	52004	Joe Hearn	(563) 557-7600	\$1,236,204,306	\$683,162,867	\$488,190,421	\$175,214,306	83,167	9.06%	20.07%
64471	DUTRAC COMMUNITY	P.O. Box 3250	Dubuque	52004	Andrew Hawkins	(563) 582-1331	\$594,451,447	\$348,746,791	\$218,496,425	\$68,095,468	41,427	5.47%	3.60%
65445	EATON EMPLOYEES	1600 Airport Rd.	Shenandoah	51601	Rebecca Livengood	(712) 246-4449	\$2,499,850	\$3,321,504	\$214,189	\$589,203	779	-6.70%	1.28%
65270	EATON EMPLOYEES	P.O. Box 20	Spencer	51301	Kristin Schwemker	(712) 264-3377	\$2,711,761	\$2,080,816	\$652,140	\$327,719	495	8.98%	0.44%
63758	EDCO COMMUNITY	609 38th St.	Des Moines	50812	Karolyn Wells	(515) 274-4100	\$44,875,209	\$19,419,963	\$23,474,813	\$6,473,623	3,709	0.33%	48.40%
60033	EMC	P.O. Box 712	Des Moines	50306	Jennifer Ketchum	(515) 243-6289	\$7,991,371	\$2,703,581	\$5,095,785	\$696,253	1,179	4.56%	14.17%
63299	EMPLOYEES	2714 Central Ave.	Etherville	51334	Mark Peters	(712) 362-5897	\$82,597,278	\$39,847,936	\$41,607,381	\$14,738,699	7,198	1.75%	10.56%
63982	ETIS	3211 Edgington Ave.	Eldora	50627	Carol Strait	(641) 858-5402	\$2,465,805	\$990,144	\$1,483,084	\$359,227	401	-0.43%	-10.98%
64067	FAMILY COMMUNITY	1211 N Grand Ave.	Charles City	50616	Dawn Swainson	(641) 228-6612	\$16,523,216	\$7,400,317	\$8,412,377	\$2,070,982	3,263	-10.45%	20.46%
64443	FEDERAL EMPLOYEES	210 Walnut St., Ste. 132	Des Moines	50309	Michael Whitte	(515) 244-1458	\$19,802,173	\$6,901,887	\$11,813,886	\$1,667,494	3,679	6.25%	-18.78%
62965	FINANCIAL PLUS	1831 25th St.	West Des Moines	50266	Dave Cale	(515) 224-1222	\$120,260,821	\$56,006,958	\$54,599,038	\$11,158,685	11,141	5.62%	-1.37%
24673	FIRST	425 First Ave. SW	Cedar Rapids	52405	Tom Chalmers	(319) 362-3171	\$107,187,773	\$95,165,045	\$14,110,550	\$15,125,873	7,613	-2.80%	-18.78%
64231	FIRST CLASS	2051 Womw Pkwy.	West Des Moines	50265	Kent Strawn	(515) 224-4300	\$67,461,242	\$35,571,134	\$25,505,532	\$6,348,596	8,822	2.52%	-2.83%
63159	FORT DODGE FAMILY	P.O. Box 821	Fort Dodge	50501	Julie Pngel	(515) 573-1160	\$19,541,377	\$12,115,089	\$11,167,920	\$3,056,355	2,881	3.21%	-0.12%
64417	FRONTIER COMMUNITY	13 S 3rd St.	Fort Dodge	50501	Karolyn Chellean	(515) 573-8991	\$19,933,893	\$4,372,944	\$14,847,759	\$2,364,403	2,775	-4.99%	-7.12%
65040	GAS & ELECTRIC EMPLOYEES	P.O. Box 481	Mason City	50402	Jeanne Ditter	(641) 422-1714	\$5,238,438	\$2,602,145	\$2,633,526	\$1,506,758	489	-0.51%	-3.64%
65021	GENERAL DRIVERS	P.O. Box 1772	Dubuque	52004	Sonya Hudspeth	(563) 556-2114	\$6,699,547	\$1,872,836	\$4,751,432	\$995,231	820	-5.55%	-9.15%
64203	GREATER IOWA	P.O. Box 665	Ames	50010	Scott Zahmlie	(515) 232-6310	\$346,588,897	\$221,725,553	\$90,612,916	\$32,467,243	31,061	3.40%	16.24%
65243	HOLY GHOST PARISH	66 West 32nd	Dubuque	52001	Kristi Howe	(563) 556-3863	\$28,363,747	\$309,866	\$27,797,455	\$3,032,401	1,150	-7.30%	-16.62%

CH # 1-25000 = FEDERAL CU, ALL OTHERS ARE STATE CHARTERS

CH #	CREDIT UNION	ADDRESS	CITY	ZIP	CEO	TELEPHONE	TOTAL ASSETS	TOTAL LOANS	TOTAL INVESTMENTS	TOTAL CAPITAL	# OF MEM	% SHR GRO	% LN GRO
65242	INDUSTRIAL EMPLOYEES	1513 S 18th St.	Centerville	52544	Kim Exline	(641) 437-7109	\$8,625,155	\$4,002,758	\$4,408,598	\$1,223,245	1,097	4.32%	7.2%
64348	INTEGRUS	1200 Associates Dr., Ste. 101	Dubuque	52002	Jonathan Miller	(563) 582-1141	\$19,684,277	\$15,701,774	\$2,882,874	\$1,976,238	1,840	3.51%	14.50%
60718	IOWA HEARTLAND	P.O. Box 896	Mason City	50402	Cindy Stephenson	(641) 424-5391	\$22,019,749	\$12,225,098	\$8,420,047	\$4,228,819	3,571	2.84%	3.43%
65391	KAH	1600 Morgan St.	Keokuk	52632	Michelle Rose	(319) 524-7150	\$1,966,300	\$999,618	\$981,556	\$593,653	618	-4.32%	-11.02%
61393	LEHIGH	P.O. Box 907	Keokuk	52632	Kelly Fett	(319) 524-4346	\$3,442,616	\$2,223,269	\$1,218,340	\$625,716	931	4.90%	2.94%
63884	LEHIGH VALLEY	P.O. Box 77	Lehigh	50557	Gary Knopf	(515) 359-2550	\$4,518,433	\$1,483,270	\$3,002,824	\$454,120	345	5.81%	-14.09%
64234	LENOX EMPLOYEES	1004 E. Main St.	Marshalltown	50158	Gary McKibbin	(641) 754-4501	\$37,175,267	\$16,878,427	\$19,286,579	\$5,372,179	5,880	3.92%	-0.83%
63602	LINN AREA	3015 Blairs Ferry Rd. NE	Cedar Rapids	52402	Jim Hagerman	(319) 378-0101	\$325,980,785	\$223,850,547	\$66,733,292	\$30,010,659	24,256	1.57%	19.08%
63855	LOUDEN DEPOT COMMUNITY	P.O. Box 52	Fairfield	52506	Beth Smith	(641) 472-9770	\$4,590,470	\$3,123,888	\$1,770,192	\$649,631	790	1.87%	20.18%
63945	MA FORD EMPLOYEES	7737 NW Blvd.	Davenport	52806	David Craig	(563) 391-6220	\$1,492,913	\$672,044	\$833,161	\$225,456	298	11.63%	0.51%
65238	MCLG FAMILY	1341 6th St. SW	Mason City	50401	Matthew Chizek	(515) 422-7361	\$41,292,755	\$22,023,767	\$18,133,115	\$6,170,741	4,182	10.74%	1.02%
62683	MEMBERS COMMUNITY	P.O. Box 467	Muscatine	52761	Tim Chapman	(563) 264-7210	\$51,102,707	\$33,391,262	\$9,735,226	\$4,501,372	6,603	2.87%	17.76%
62918	MEMBERSIST COMMUNITY	P.O. Box 777	Marshalltown	50158	Janet Borer	(641) 752-1582	\$145,517,449	\$53,952,880	\$82,783,685	\$14,246,424	18,695	-1.52%	-0.44%
64212	MERIDIAN	1206 N Jefferson	Ottumwa	52501	Brenda Wynn	(641) 684-4207	\$29,597,496	\$13,899,104	\$14,328,936	\$3,963,313	3,017	-1.63%	2.96%
60013	METCO	115 8th Ave. SW	Cedar Rapids	52404	Brad Mertens	(319) 398-5007	\$27,975,945	\$20,010,114	\$6,430,162	\$3,206,031	2,992	9.10%	2.10%
61918	MIDLAND	2891 106th St.	Urbandale	50322	Becky De Vries	(515) 278-1994	\$43,558,762	\$27,049,535	\$15,112,229	\$6,471,438	4,221	5.43%	4.76%
63494	MIDWEST COMMUNITY	1909 Old South Palmetto	Sioux City	51106	Paddy Friedrichsen	(712) 276-1328	\$25,636,729	\$7,633,390	\$17,070,698	\$2,263,541	3,902	6.50%	-1.25%
64727	MIDWEST FEDERAL EMPLOYEES	P.O. Box 1167	Waterloo	50704	Paula Kuehl	(319) 233-4723	\$7,629,496	\$1,526,194	\$6,004,684	\$974,580	990	-9.61%	-2.87%
65199	MORRISON EMPLOYEES	66 W 32nd St.	Dubuque	52001	Kristi Howe	(563) 556-3863	\$1,712,784	\$270,775	\$1,451,059	\$529,715	197	12.59%	-14.92%
61360	MUNI EMPLOYEES	105 E Third St.	Ottumwa	52501	Stephanie Nickerson	(641) 683-0659	\$799,330	\$584,444	\$217,384	\$103,151	256	1.50%	-2.80%
63399	N. W. IOWA	P.O. Box 1030	Le Mars	51031	Steve De Boer	(712) 546-7676	\$39,262,435	\$20,097,066	\$18,442,830	\$4,117,777	4,438	-2.69%	14.90%
64351	NGPL EMPLOYEES	P.O. Box 258	St Charles	50240	Erin Goering	(641) 396-2135	\$1,330,629	\$327,746	\$3,035,162	\$840,005	364	3.67%	-20.11%
60046	NISHNA VALLEY	P.O. Box 350	Atlantic	50022	T.J. Marscsak	(712) 243-6645	\$28,166,826	\$15,086,005	\$10,942,687	\$2,521,291	5,612	2.06%	15.85%
64140	NORTH IOWA COMMUNITY	P.O. Box 1248	Mason City	50402	Scott Shipman	(641) 424-2281	\$52,062,287	\$64,722,840	\$8,581,084	\$6,769,458	11,436	-5.20%	-2.17%
62638	NORTH STAR COMMUNITY	P.O. Box 556	Cherokee	51012	Jeffrey Hayes	(712) 225-5731	\$80,198,256	\$36,850,489	\$40,717,472	\$8,209,782	9,717	4.46%	-3.76%
64282	NORTH WESTERN EMPLOYEES	1411 W Broadway	Council Bluffs	51501	Mary Siek	(712) 328-2787	\$7,708,102	\$3,351,997	\$4,083,991	\$1,362,257	1,142	4.43%	4.93%
64468	NORTHWESTERN STATES CEMENT EMP	1314 4th St. SW, Ste. 115	Mason City	50401	Victoria French	(641) 424-4251	\$843,236	\$732,587	\$99,150	\$293,177	377	-1.79%	8.61%
64140	PEOPLES	P.O. Box 545	Webster City	50595	Rusty Knight	(515) 832-6346	\$24,711,373	\$13,083,788	\$10,244,481	\$3,405,494	3,908	7.35%	5.17%
65039	POLK COUNTY	111 Court Ave., Rm. 110	Des Moines	50309	Kristin Katzmann	(515) 244-8647	\$4,569,207	\$3,315,064	\$1,087,813	\$785,583	799	8.52%	14.16%
64360	POLK COUNTY SCHOOLS EMPLOYEES	P.O. Box 7555	Urbandale	50323	Linda Proch	(515) 276-6083	\$11,051,234	\$4,369,086	\$6,355,287	\$1,252,218	1,719	-0.88%	-5.30%
61920	POWER CO-OP EMPLOYEES	1208 N 13th St.	Humboldt	50648	Jacki Lerdal	(515) 332-4096	\$30,479,340	\$11,723,395	\$18,097,194	\$4,153,820	1,714	4.91%	2.45%
64271	PREMIER	800 9th St.	Des Moines	50309	Steve Flamm	(515) 282-1611	\$117,576,550	\$94,074,239	\$15,189,066	\$12,143,420	14,790	1.00%	25.41%
64390	PUBLIC EMPLOYEES	P.O. Box 120	Waterloo	50704	Lisa Carlo	(319) 291-4375	\$26,692,114	\$14,870,789	\$10,953,706	\$3,752,589	2,106	0.08%	10.76%
64991	QUAKER OATS	3555 Center Point Rd. NE	Cedar Rapids	52402	Dennis Choate	(319) 395-7060	\$7,992,531	\$5,741,250	\$1,826,390	\$1,382,638	1,791	0.72%	7.61%
17117	R.I.A.	P.O. Box 4750	Rock Island	52722	Larry Coverstone	(563) 355-3800	\$350,936,715	\$219,802,280	\$107,137,511	\$35,581,570	38,282	-0.82%	7.63%
64986	RIVER COMMUNITY	644 W Second St.	Ottumwa	52501	Nathan Bissell	(641) 684-6302	\$17,966,608	\$9,835,577	\$7,358,653	\$2,429,035	3,195	-0.33%	15.09%
61664	RIVER VALLEY	P.O. Box 747	Ames	50010	Mark Leeper	(515) 232-1654	\$53,450,429	\$28,984,979	\$22,047,728	\$6,076,085	4,865	4.51%	2.46%
65263	SCICAP	1403 NW Church St.	Leon	50144	Connie Banks	(641) 446-4155	\$2,342,298	\$931,011	\$1,442,372	\$528,436	857	10.92%	1.53%
64269	SECU	3200 Main St.	Keokuk	52632	Jill Buckert	(319) 524-4560	\$2,047,515	\$915,652	\$1,109,245	\$477,035	791	0.51%	-13.49%
65136	ST. ATHANASIOS	P.O. Box 387	Sioux City	51102	John Parks	(712) 277-1440	\$24,193,086	\$12,445,555	\$9,916,393	\$4,036,675	2,492	4.60%	21.26%
65136	ST. ATHANASIOS	1255 3rd St.	Jesup	50648	Susan Curry	(319) 827-6595	\$550,472	\$553,925	\$6,479	\$112,562	304	9.98%	3.89%
65062	ST. LUDMILAS	2107 1st. SW	Cedar Rapids	52404	Patricia Stoelsherry	(319) 362-7282	\$416,461	\$211,883	\$208,720	\$113,670	191	11.27%	-7.47%
65606	TEAMSTERS LOCAL #238	5050 1st. SW	Cedar Rapids	52404	Eric Sorenson	(319) 363-8247	\$9,850,637	\$4,582,457	\$5,118,862	\$972,394	2,353	10.09%	-16.19%
63218	TELCO-TRIAD COMMUNITY	1420 Tri View Ave.	Sioux City	51103	Tim Plepho	(712) 252-4368	\$74,450,114	\$30,879,307	\$38,141,212	\$9,387,868	14,715	0.05%	10.88%
60728	THE FAMILY	1530 W. 53rd St.	Davenport	52806	Sandra Sheffey	(563) 388-8328	\$140,203,172	\$77,926,064	\$52,772,162	\$16,529,482	19,580	4.22%	7.99%
60678	THE HUB-CO	310 Bank St.	Keokuk	52632	Douglas Nickel	(319) 524-8133	\$16,339,239	\$5,918,178	\$9,631,251	\$1,809,965	3,111	12.17%	8.24%
64021	THE MUNICIPAL	103 S Fairmont	Sioux City	51106	Lorraine Groves	(712) 252-3400	\$6,953,757	\$7,672,576	\$7,672,576	\$1,343,941	2,658	7.06%	6.10%
61545	THREEI	3001 Sylvania Dr	Burlington	52601	Barb Gerst	(319) 755-6332	\$3,190,044	\$3,190,044	\$3,888,604	\$565,011	1,725	0.23%	-15.48%
65168	TOWN AND COUNTRY	1414 Chatham Ave.	Harlan	51537	Denny Siemers	(712) 755-3881	\$16,904,357	\$12,615,164	\$2,093,077	\$2,234,854	2,253	-2.43%	-6.07%
64361	TRADESMEN COMMUNITY	P.O. Box 1496	Des Moines	50305	Rachel Ballenger	(515) 243-8735	\$46,671,291	\$23,383,103	\$21,229,714	\$6,432,799	5,622	8.57%	0.63%

CH # 1-25000 = FEDERAL CU, ALL OTHERS ARE STATE CHARTERS

CH #	CREDIT UNION	ADDRESS	CITY	ZIP	CEO	TELEPHONE	\$ TOTAL ASSETS	\$ TOTAL LOANS	\$ TOTAL INVESTMENTS	\$ TOTAL CAPITAL	# OF MEM	% SHR GRO	% LN GRO
65071	UNI	802 W 29th St.	Cedar Falls	50613	Leitha Aten	(319) 273-2479	\$20,354,732	\$8,903,778	\$10,825,676	\$2,818,735	2,466	-4.94%	-5.11%
65557	UNITED	1900 W Broadway	Council Bluffs	51501	Andrena MacLeod	(712) 322-0841	\$14,450,267	\$5,016,998	\$8,558,173	\$1,497,944	2,512	-4.03%	-3.40%
61919	UNITED SERVICE	909 9th St.	West Des Moines	50265	Mary Jo Healey	(515) 867-2200	\$39,221,542	\$12,921,376	\$25,064,907	\$3,654,667	4,093	-3.44%	11.66%
60269	UNIVERSITY OF IOWA COMMUNITY	P.O. Box 2630	Iowa City	52244	Jeff Disterhoft	(319) 339-1000	\$2,346,595,107	\$2,104,456,121	\$93,886,531	\$212,877,165	116,048	14.07%	25.50%
65195	USDA	210 Walnut Rm. 927	Des Moines	50309	Kathy Carlson	(515) 243-0480	\$3,883,941	\$2,296,876	\$1,507,411	\$501,039	717	-1.13%	14.61%
64418	VERIDIAN	P.O. Box 6000	Waterloo	50704	Jean Trainor	(319) 236-5600	\$2,478,661,426	\$1,791,570,116	\$591,521,321	\$273,898,660	183,296	-0.16%	16.94%
64308	VILLAGE	601 E Court Ave.	Des Moines	50309	Deborah Whittle	(515) 243-4400	\$10,993,781	\$6,108,026	\$4,187,580	\$1,471,657	2,564	11.17%	8.34%
64790	WARREN	2209 Falls Ave.	Waterloo	50701	Holly Glasener	(319) 233-9240	\$4,436,322	\$1,625,026	\$3,065,237	\$1,287,776	870	-4.25%	-13.41%
65193	WATERLOO FIREMEN'S	425 E 3rd St.	Waterloo	50703	Susan McBroom	(319) 236-3803	\$2,127,974	\$1,458,070	\$650,542	\$252,257	345	-4.06%	9.14%
64469	WATERLOO POLICE	1311 Orchard Dr.	Cedar Falls	50613	Susan McBroom	(319) 266-5788	\$2,306,830	\$1,598,097	\$697,357	\$370,496	363	-15.51%	-4.38%
61049	WEBSTER CITY MUNICIPAL	P.O. Box 484	Webster City	50595	Tim Neuroth	(515) 832-3156	\$477,432	\$142,661	\$335,407	\$157,360	177	-3.59%	-29.30%

CH # 1-25000 = FEDERAL CU, ALL OTHERS ARE STATE CHARTERS

TOP 50 STATE TABLE

State Credit Union Totals as of June 30

	2010	2011	2012	2013	2014	2014 Growth	5-Year Compound Growth
Number of Credit Unions	102	101	100	98	93	-5.10%	-1.83%
Number of Members	612,656	626,891	634,436	637,507	643,416	0.93%	0.98%
Total Assets (\$000)	4,329,336	4,636,872	5,103,884	5,371,813	5,634,718	4.89%	5.41%
Total Shares (\$000)	3,728,863	4,003,194	4,410,409	4,643,500	4,864,411	4.76%	5.46%
Total Loans (\$000)	2,875,562	3,021,917	3,240,292	3,460,061	3,734,498	7.93%	5.37%
Total Capital (\$000)	505,564	536,484	579,209	606,463	646,281	6.57%	5.03%

KANSAS		Total Assets (\$000) 6/30/14	% of Total State Assets	Financial Ratios				Productivity Ratios			Member Service Ratios				
				Net Worth/Assets	Loans/Shares	Return on Average Assets	Delinquency Ratio	Operating Exp./Average Assets	Members/Employee	Efficiency Ratio	\$ Avg. Loan Balance	\$ Avg. Share Balance	# Auto Loans/ Members	# Share Drafts/ Members	# Credit Cards/ Members
1	MERITRUST	\$966,584	17.15%	9.92%	100.17%	0.56%	0.35%	3.62%	308	71.44%	\$13,915	\$10,567	51.62%	53.28%	14.34%
2	CREDIT UNION OF AMERICA	\$576,256	10.23%	12.30%	92.86%	1.18%	0.98%	3.76%	298	71.08%	\$8,299	\$8,915	38.89%	52.31%	14.61%
3	GOLDEN PLAINS	\$448,495	7.96%	10.10%	102.70%	0.87%	0.42%	3.71%	366	76.88%	\$10,974	\$6,240	40.43%	28.21%	9.67%
4	MAINSTREET	\$353,091	6.27%	9.36%	54.75%	0.28%	0.75%	3.93%	509	90.20%	\$10,487	\$5,200	11.06%	39.10%	7.70%
5	QUEST	\$276,007	4.90%	9.01%	32.13%	0.32%	1.63%	2.76%	411	88.64%	\$8,595	\$9,712	19.04%	44.94%	8.83%
6	ENVISTA	\$259,863	4.61%	10.07%	77.77%	0.58%	0.35%	3.66%	391	79.92%	\$11,268	\$6,805	24.86%	42.31%	11.54%
7	CESSNA EMPLOYEES	\$237,143	4.21%	16.76%	42.07%	1.68%	0.77%	2.19%	469	56.39%	\$7,988	\$13,841	32.94%	44.39%	17.83%
8	MID AMERICAN	\$229,572	4.07%	9.09%	105.49%	0.66%	0.60%	4.19%	466	74.49%	\$11,099	\$5,609	36.48%	25.37%	8.52%
9	HUTCHINSON	\$225,143	4.00%	9.60%	85.24%	0.65%	0.38%	4.05%	207	86.47%	\$9,545	\$10,082	26.49%	45.04%	26.41%
10	EDUCATIONAL	\$192,963	3.42%	8.01%	66.55%	0.65%	0.42%	3.36%	495	78.00%	\$11,297	\$7,910	22.97%	40.82%	13.59%
11	FRONTIER COMMUNITY	\$112,627	2.00%	13.32%	59.78%	0.38%	0.71%	3.08%	306	84.41%	\$12,222	\$8,669	15.59%	41.10%	9.20%
12	FARMWAY	\$89,803	1.59%	20.59%	73.18%	0.61%	1.14%	3.12%	270	83.60%	\$15,298	\$8,500	16.80%	36.26%	0.00%
13	WHITE EAGLE	\$87,945	1.56%	11.15%	84.81%	1.47%	0.39%	4.19%	389	72.79%	\$9,252	\$5,411	28.81%	36.94%	3.84%
14	WICHITA	\$83,530	1.48%	16.11%	94.38%	-0.11%	0.70%	5.08%	277	72.13%	\$9,785	\$7,460	32.53%	36.21%	13.88%
15	KANSAS TEACHERS COMMUNITY	\$80,374	1.43%	10.81%	66.53%	0.53%	0.35%	3.10%	405	84.37%	\$12,295	\$5,890	19.46%	42.91%	0.00%
16	CENTRAL STAR	\$73,903	1.31%	8.63%	68.99%	-0.25%	1.45%	4.91%	291	102.14%	\$10,450	\$7,753	17.44%	50.58%	12.26%
17	TECU	\$70,462	1.25%	9.83%	91.33%	0.67%	0.57%	4.53%	359	82.35%	\$10,169	\$7,854	38.15%	37.73%	13.80%
18	CREDIT UNION OF DODGE CITY	\$69,421	1.23%	8.10%	90.76%	0.64%	0.51%	5.71%	404	88.51%	\$9,436	\$4,338	23.92%	32.87%	8.95%
19	KANSAS STATE UNIVERSITY	\$68,816	1.22%	9.20%	64.67%	0.72%	0.74%	3.54%	379	79.43%	\$8,678	\$7,584	19.03%	51.58%	25.75%
20	EMPORIA STATE	\$68,588	1.22%	8.66%	80.00%	0.72%	0.21%	2.52%	293	74.42%	\$28,044	\$11,525	15.61%	55.05%	1.77%
21	B&V	\$64,908	1.15%	10.68%	22.38%	0.40%	3.40%	0.91%	1637	59.11%	\$9,403	\$11,860	11.63%	2.81%	9.80%
22	SM	\$61,007	1.08%	16.29%	83.53%	0.35%	0.04%	0.94%	613	72.98%	\$51,309	\$20,552	10.36%	0.00%	0.00%
23	MIDWEST REGIONAL	\$58,556	1.04%	9.87%	63.00%	-0.21%	0.91%	3.86%	362	94.06%	\$9,736	\$6,294	10.87%	34.47%	4.48%
24	MID-KANSAS	\$54,119	0.96%	9.66%	49.20%	-0.08%	3.16%	3.44%	253	96.67%	\$10,040	\$10,994	9.20%	51.14%	11.91%
25	PANHANDLE	\$50,425	0.89%	14.96%	44.33%	0.26%	0.83%	1.91%	350	83.55%	\$13,936	\$12,878	12.72%	53.23%	13.68%
26	DILLON EMPLOYEES	\$37,930	0.67%	14.86%	76.05%	0.19%	0.61%	3.14%	447	93.14%	\$12,994	\$6,814	23.43%	26.12%	0.00%
27	KANSAS BLUE CROSS BLUE SHIELD	\$36,801	0.65%	13.71%	67.82%	0.63%	0.27%	2.16%	462	73.54%	\$10,132	\$9,807	25.02%	36.55%	23.42%
28	CENTRAL KANSAS	\$36,757	0.65%	6.67%	66.32%	-0.07%	1.04%	4.54%	388	100.35%	\$8,272	\$4,839	22.28%	40.84%	5.75%
29	UNITED NORTHWEST	\$36,380	0.65%	13.78%	58.30%	1.05%	0.80%	2.30%	250	68.88%	\$14,232	\$12,401	30.55%	49.12%	7.31%
30	USPLK EMPLOYEES	\$34,632	0.61%	10.89%	39.58%	0.05%	2.14%	1.49%	422	78.88%	\$15,223	\$13,235	17.12%	11.90%	0.00%
31	ARK VALLEY	\$34,266	0.61%	7.74%	55.41%	0.11%	0.67%	4.25%	695	87.95%	\$6,544	\$3,749	12.64%	34.63%	4.74%
32	MCPHERSON CO-OP	\$34,024	0.60%	9.17%	56.51%	0.61%	0.16%	2.36%	388	78.58%	\$11,794	\$9,934	21.06%	35.12%	6.77%
33	CAMPUS	\$31,860	0.57%	10.82%	62.11%	0.46%	1.89%	2.78%	523	73.87%	\$6,746	\$5,406	23.05%	29.88%	8.19%
34	FREEDOM 1ST	\$31,757	0.56%	15.01%	26.05%	0.09%	0.46%	2.44%	298	96.60%	\$7,805	\$7,502	14.52%	46.61%	4.28%
35	EQUISHARE	\$29,084	0.52%	10.44%	92.14%	1.37%	1.62%	4.42%	370	64.74%	\$12,842	\$6,279	36.00%	37.67%	0.00%
36	CATHOLIC FAMILY	\$28,364	0.50%	7.46%	77.55%	0.59%	1.17%	3.80%	459	83.06%	\$11,732	\$5,984	17.46%	34.42%	10.72%
37	K.U.M.C.	\$24,771	0.44%	9.61%	33.78%	0.15%	0.34%	2.66%	413	94.18%	\$8,053	\$7,723	15.84%	49.24%	1.24%
38	CO-OPERATIVE	\$21,124	0.37%	15.45%	56.66%	-1.06%	4.10%	3.80%	469	124.92%	\$9,377	\$4,728	19.50%	25.71%	2.85%
39	NEW CENTURY	\$20,976	0.37%	6.65%	71.55%	-0.96%	1.18%	4.48%	307	106.03%	\$6,903	\$5,766	26.90%	32.74%	19.11%
40	RELiance	\$20,073	0.36%	17.16%	67.08%	0.78%	1.48%	3.12%	552	73.95%	\$9,064	\$7,500	16.79%	24.13%	11.54%
41	MEDICAL COMMUNITY	\$19,577	0.35%	8.03%	75.21%	-0.28%	2.24%	6.11%	475	103.86%	\$8,020	\$3,915	15.48%	21.17%	7.62%
42	CREDIT UNION OF EMPORIA	\$19,397	0.34%	12.12%	52.32%	0.36%	0.12%	2.59%	520	87.41%	\$8,243	\$5,000	16.13%	27.95%	2.99%
43	HUTCHINSON GOVERNMENT EML.	\$19,314	0.34%	11.84%	49.48%	-0.78%	0.06%	4.01%	243	114.24%	\$7,800	\$8,149	29.82%	37.75%	3.53%
44	SALINA INTERPAROCHIAL	\$16,690	0.30%	25.89%	75.02%	0.54%	2.39%	1.01%	718	35.99%	\$6,525	\$6,726	49.86%	0.00%	0.00%
45	FARMERS	\$13,921	0.25%	12.07%	39.27%	-0.05%	1.52%	2.64%	247	101.86%	\$10,951	\$9,906	10.62%	37.55%	13.95%
46	K C K FIREMEN & POLICE	\$12,223	0.22%	19.53%	69.92%	1.55%	0.00%	2.33%	1331	48.98%	\$7,105	\$4,875	24.04%	0.00%	0.00%
47	BELL	\$11,522	0.20%	13.31%	61.98%	-0.02%	0.19%	4.10%	347	100.15%	\$6,031	\$7,159	28.37%	37.01%	21.24%
48	GARDEN CITY TEACHERS	\$11,454	0.20%	8.51%	50.57%	0.35%	0.62%	4.86%	308	104.78%	\$8,064	\$5,629	14.56%	54.25%	0.00%
49	BLUESTEM COMMUNITY	\$10,780	0.19%	9.50%	37.83%	0.18%	0.36%	3.88%	462	95.64%	\$6,861	\$5,989	17.01%	36.86%	5.38%
50	TOPEKA CITY EMPLOYEES	\$10,186	0.18%	12.60%	76.80%	0.69%	2.09%	3.41%	424	78.14%	\$9,894	\$5,178	18.56%	27.99%	6.36%

CH #	CREDIT UNION	ADDRESS	CITY	ZIP	CEO	TELEPHONE	\$ TOTAL ASSETS	\$ TOTAL LOANS	\$ TOTAL INVESTMENTS	TOTAL CAPITAL	# OF MEM	% SHR GRO	% LN GRO
60807	AREA	1401 Fairfax Rd, E 100	Kansas City	66115	Cynthia Olson	(913) 371-1345	\$7,144,103	\$2,703,455	\$4,387,529	\$1,113,375	1,783	-2.20%	-5.87%
67826	ARK CITY TEACHERS	1 Lakeynolds Dr.	Arkcity	67005	Judith Shimaneck	(620) 441-0822	\$3,952,978	\$1,942,315	\$1,975,097	\$345,120	542	2.98%	0.11%
62894	ARK VALLEY	1515 N Summit	Arkansas City	67005	Kim Anneler	(620) 442-8210	\$64,907,963	\$17,322,207	\$14,649,079	\$2,844,718	8,339	5.86%	-6.06%
63598	B&V	11401 Lamar Ave.	Overland Park	66211	Sandra Bartholomew	(913) 458-2739	\$64,907,963	\$13,032,928	\$51,046,957	\$6,585,777	4,910	-0.67%	-4.00%
67263	BELL	1601 N Lorraine	Hutchinson	67501	Claudine Corkins	(620) 662-0731	\$11,521,689	\$6,163,456	\$4,980,406	\$1,592,299	1,389	9.29%	-3.00%
68411	BLUESTEM COMMUNITY	P.O. Box 773	El Dorado	67042	Marilyn Whittington	(316) 320-1777	\$10,780,316	\$3,663,722	\$6,666,907	\$1,037,003	1,617	-1.69%	-2.94%
63240	BROADEN	P.O. Box 188	Atchison	66002	Rita Hartman	(913) 367-2121	\$8,369,021	\$3,861,117	\$4,554,584	\$1,396,673	894	0.52%	-6.91%
67783	C & R	P.O. Box 896	Clay Center	67432	Cyndy Thatcher	(785) 632-5161	\$2,663,703	\$2,663,703	\$471,259	\$398,385	1,200	-5.56%	30.74%
60731	CAMPUS	1845 Fairmount, Box 65	Wichita	67260	Michael Wayne	(316) 978-3666	\$31,860,087	\$17,552,632	\$13,703,054	\$3,727,379	5,228	13.01%	18.77%
5510	CATHOLIC FAMILY	717 N Socora St.	Wichita	67212	Michael Taylor	(316) 264-9163	\$28,363,914	\$20,249,568	\$5,985,537	\$2,263,654	4,364	2.53%	14.45%
68547	CATHOLICS UNITED	P.O. Box 662	Hutchinson	67504	Deborah Fincey	(620) 665-0777	\$184,790	\$83,120	\$102,253	\$29,007	135	3.45%	8.35%
67987	CENTRAL KANSAS	P.O. Box 2708	Hutchinson	67504	Jacque Cully	(620) 663-1566	\$36,757,204	\$22,393,315	\$12,412,221	\$2,495,375	6,978	5.00%	3.65%
67818	CENTRAL STAR	9555 Corporate Hills Dr.	Wichita	67207	Lee Williams	(316) 685-9555	\$73,903,377	\$45,843,789	\$21,069,628	\$6,537,571	8,570	-1.74%	-1.88%
63300	CESSNA EMPLOYEES	P.O. Box 7704	Wichita	67277	Larry Damm	(316) 517-6578	\$237,142,638	\$84,732,593	\$145,638,352	\$34,369,231	14,551	2.93%	3.37%
8072	CHRIST THE KING PARISH	5417 Leavenworth Rd.	Kansas City	66104	Dee Hartner	(913) 287-8448	\$1,683,312	\$624,706	\$1,034,732	\$211,628	705	-12.44%	-0.71%
61783	CO-OPERATIVE	P.O. Box 687	Coffeyville	67337	Dave Colby	(620) 251-5290	\$21,124,393	\$10,052,215	\$9,680,716	\$3,356,575	3,753	-2.58%	-11.01%
60062	CREDIT UNION OF AMERICA	P.O. Box 47528	Wichita	67201	Bob Thurman	(316) 265-3272	\$576,256,447	\$441,196,758	\$86,899,849	\$75,380,454	53,296	8.31%	16.17%
67856	CREDIT UNION OF DODGE CITY	P.O. Box 1028	Dodge City	67801	Tom Armstrong	(620) 227-7181	\$69,420,665	\$54,881,258	\$8,517,091	\$5,796,142	13,938	4.79%	7.60%
63319	CREDIT UNION OF EMPORIA	2711 W 15th Ave.	Emporia	66801	Marilyn Laird	(620) 342-0491	\$19,396,722	\$8,836,187	\$9,896,014	\$2,436,318	3,378	7.03%	2.48%
68557	CROSSROADS	P.O. Box 67	Goessel	67053	Kelly Schrag	(620) 367-2285	\$9,350,739	\$4,362,822	\$4,856,168	\$1,228,322	1,258	7.04%	-0.05%
63209	CU OF LEAVENWORTH COUNTY	397 1st St.	Lansing	66043	Liz Jump	(913) 250-0195	\$7,342,913	\$2,962,552	\$3,906,207	\$885,936	1,630	4.53%	-4.38%
67730	DILLON EMPLOYEES	P.O. Box 2323	Hutchinson	67504	Darrell Riley	(620) 669-8500	\$37,929,844	\$24,325,339	\$11,156,275	\$5,694,405	4,694	4.07%	9.49%
3869	EAGLE	P.O. Box 221	Atchison	66002	Maryl Lee Said	(913) 367-5004	\$1,573,114	\$871,014	\$686,539	\$131,428	481	-2.75%	1.86%
60699	EDUCATIONAL	2808 SW Arrowhead Rd.	Topeka	66614	Greg Winkler	(785) 271-6900	\$192,963,443	\$117,288,283	\$67,011,161	\$16,746,956	22,280	3.53%	15.33%
67797	ELLIS	P.O. Box 105	Ellis	67637	Linda Pfeifer	(785) 726-3499	\$6,305,191	\$3,002,168	\$3,168,940	\$854,464	948	9.43%	10.63%
63162	EMPLOYMENT SECURITY EMPLOYEES	401 S Topeka Blvd.	Topeka	66603	Angie Dail	(785) 296-5015	\$1,626,420	\$942,536	\$663,787	\$371,898	881	-5.60%	3.66%
2227	EMPORIA STATE	310 W 12th	Emporia	66801	Andrea Miller	(620) 342-2336	\$68,587,759	\$50,030,220	\$13,577,139	\$6,124,313	5,426	7.28%	9.43%
68407	ENTERPRISE	P.O. Box 12	Enterprise	67441	Michele Eagleburger	(785) 263-8292	\$1,208,748	\$1,127,921	\$100,833	\$172,842	456	-18.27%	46.20%
65282	EWISTA	3626 SW Wanamaker Rd.	Topeka	66614	Glen Scott	(785) 228-0149	\$259,862,576	\$179,154,072	\$65,173,581	\$26,719,951	33,850	7.13%	11.00%
62649	EQUISHARE	405 E Central	Wichita	67202	Gary Torres	(316) 263-6171	\$29,083,654	\$23,527,153	\$3,554,787	\$3,094,669	4,067	-5.49%	2.44%
62580	FARMERS	2825 Plaza Ave.	Hays	67601	Don Napell	(785) 625-2427	\$13,921,401	\$4,796,638	\$8,468,050	\$1,726,108	1,233	-5.27%	-2.67%
63374	FARMWAY	P.O. Box 446	Beloit	67420	Richard Montgomery	(785) 738-2224	\$89,803,241	\$49,490,299	\$38,112,332	\$19,110,087	7,956	2.50%	4.23%
11643	FREEDOM 1ST	57915 Leavenworth St.	McConnell AFB	67221	Ronda Posch	(316) 685-0205	\$6,985,151	\$23,340,506	\$4,780,754	\$4,780,754	3,574	-1.60%	-8.04%
63201	FRONTIER COMMUNITY	P.O. Box 3032	Fort Leavenworth	66027	Bill Hauber	(913) 651-6575	\$57,833,570	\$57,833,570	\$48,785,735	\$15,562,804	11,160	0.67%	6.29%
7662	GARDEN CITY TEACHERS	P.O. Box 705	Garden City	67846	Cynthia Means	(620) 275-0131	\$11,454,419	\$5,257,971	\$5,547,183	\$986,626	1,847	-3.04%	-13.61%
62542	GOLDEN PLAINS	P.O. Box 459	Garden City	67846	Erich Schaefer	(620) 275-2151	\$448,495,057	\$398,627,691	\$23,858,634	\$47,931,951	62,203	7.73%	12.99%
65220	HEALTH CARE EMPLOYEES	8919 Parallel Pkwy., 208	Kansas City	66112	Steve Ray	(913) 788-8447	\$2,934,060	\$1,108,310	\$1,783,307	\$367,257	839	-3.53%	-20.62%
67828	HOLY NAME	610 Windsor Ln.	Coffeyville	67337	Sandra Hyatt	(620) 251-3171	\$370,220	\$219,118	\$146,861	\$33,706	154	-3.87%	-31.70%
62031	HUTCHINSON	P.O. Box 1645	Hutchinson	67504	Garth Strand	(620) 669-0177	\$225,143,225	\$168,477,730	\$40,907,758	\$23,151,644	19,604	8.34%	20.13%
63090	HUTCHINSON GOVERNMENT EMPLOYEES	121 E Ave. A	Hutchinson	67510	April Blakey	(620) 663-2991	\$19,314,320	\$8,329,943	\$10,183,825	\$2,333,815	2,066	4.75%	23.21%
67829	HUTCHINSON POSTAL & COMMUNITY	2306 N Main St.	Hutchinson	67502	Rosa White	(620) 662-8050	\$4,047,039	\$2,612,852	\$1,080,781	\$964,419	851	6.64%	-2.50%
66299	K C FIREMEN & POLICE	1700 Nebraska Ave.	Kansas City	66102	Edna Lohr	(913) 321-8792	\$12,222,754	\$6,806,517	\$5,548,583	\$2,637,155	1,997	8.42%	12.84%
62702	K.U.M.C.	12510 W 62nd Ter 104	Shawnee	66216	Robert Burton	(913) 588-5375	\$24,770,896	\$7,545,607	\$16,488,755	\$2,436,746	2,892	-2.25%	2.08%
66036	KAN COLO	216 North Maple	Hoisington	67544	Timothy McQuade	(620) 653-4415	\$867,845	\$488,628	\$387,515	\$159,694	135	40.91%	12.90%
67760	KANSAS AIR GUARD	5920 SE Coyote Dr.	Topeka	66619	Becky Razak	(785) 861-4093	\$4,843,714	\$4,264,346	\$564,816	\$797,759	658	-2.43%	0.14%
60795	KANSAS BLUE CROSS BLUE SHIELD	P.O. Box 1975	Topeka	66601	Pete Dido	(785) 291-8774	\$36,800,525	\$21,530,441	\$14,477,466	\$5,113,529	3,237	5.05%	0.07%
63145	KANSAS CITY P&G EMPLOYEES	1900 Kansas Ave.	Kansas City	66105	Maureen Breshhears	(913) 573-0441	\$4,198,907	\$2,961,249	\$1,113,522	\$1,144,959	906	4.38%	7.28%
5257	KANSAS STATE UNIVERSITY	P.O. Box 1343	Manhattan	66505	LaRae Kraemer	(785) 776-3003	\$68,816,062	\$39,971,466	\$25,780,437	\$6,473,556	8,150	8.67%	8.35%
67995	KANSAS TEACHERS COMMUNITY	P.O. Box 1296	Pittsburg	66762	Mark Koharik	(620) 231-5719	\$80,374,064	\$46,842,209	\$29,836,725	\$8,886,982	11,954	3.04%	0.19%
5589	KC FAIRFAX	P.O. Box 15138	Kansas City	66115	Gloria Oliver	(913) 647-9490	\$9,315,385	\$4,824,770	\$4,224,492	\$1,429,441	2,529	-8.12%	1.51%

CH # 1-25000 = FEDERAL CU, ALL OTHERS ARE STATE CHARTERS

CH #	CREDIT UNION	ADDRESS	CITY	ZIP	CEO	TELEPHONE	TOTAL ASSETS	TOTAL LOANS	TOTAL INVESTMENTS	TOTAL CAPITAL	# OF MEM	% SHR GRO	% LN GRO
24858	MAIN STREET	13001 W 95th St.	Lenexa	66215	John Bevelin	(913) 599-1010	\$353,090,843	\$173,126,693	\$163,512,061	\$33,365,970	60,804	2.76%	-0.73%
65371	MCPHERSON CO-OP	P.O. Box 1404	MCPHERSON	67460	Brenda Kliever	(620) 241-9308	\$34,023,519	\$17,407,510	\$15,492,124	\$3,269,646	3,101	0.39%	-3.37%
63211	MEDICAL COMMUNITY	1144 S Clifton	Wichita	67218	Larry Schmitz	(316) 687-4101	\$19,576,735	\$13,291,594	\$6,005,977	\$1,801,747	4,516	6.87%	30.91%
63283	MERITRUST	P.O. Box 789757	Wichita	67278	James Nastars	(316) 683-1199	\$966,584,170	\$817,934,514	\$93,945,122	\$101,749,453	77,270	9.63%	8.50%
65372	MID AMERICAN	8404 W Kellogg Dr.	Wichita	67209	James Holt	(316) 722-3921	\$229,572,040	\$204,030,034	\$13,129,367	\$22,005,893	34,480	21.13%	6.29%
67718	MID PLAINS	P.O. Box 615	Glascow	67445	Irma Ehrig	(785) 568-2648	\$1,297,602	\$1,052,372	\$245,461	\$144,344	250	12.46%	28.38%
60906	MID-KANSAS	P.O. Box 608	Moundridge	67107	Rick Krehbiel	(620) 345-2980	\$54,119,141	\$23,975,843	\$27,941,865	\$5,433,423	4,433	0.33%	-7.22%
60337	MIDWEST REGIONAL	P.O. Box 12217	Kansas City	66112	Lloyd Nugent	(913) 334-4200	\$58,556,076	\$32,995,621	\$23,108,599	\$5,950,229	8,322	2.24%	-1.77%
65466	MORTON	121 Morton Dr.	South Hutchinson	67505	Judith Voeltz	(620) 665-6792	\$3,809,130	\$1,604,479	\$2,073,238	\$528,791	815	10.39%	-6.66%
61111	NEW CENTURY	707 SE Quincy	Topeka	66603	Stephanie Stuart	(785) 235-9551	\$20,976,055	\$13,923,750	\$5,988,411	\$1,471,967	3,375	-0.27%	3.57%
67988	NORWESCO	P.O. Box 545	St. Francis	67756	Sharon Barnhart	(785) 332-2113	\$192,724	\$80,310	\$114,850	\$34,690	104	12.78%	-18.12%
12033	PANHANDLE	P.O. Box 26	Wellington	67152	Karen Hornek	(620) 326-2285	\$50,424,644	\$18,981,170	\$30,152,921	\$7,579,667	3,325	2.71%	7.32%
60039	PEOPLES CHOICE	P.O. Box 467	Coffeyville	67337	Tana Neal	(620) 251-9280	\$7,290,602	\$2,979,509	\$5,005,245	\$1,593,223	828	-0.30%	-9.71%
61823	QUEST	P.O. Box 1128	Topeka	66601	Vickie Hurt	(785) 233-5556	\$276,007,245	\$80,129,877	\$183,594,136	\$26,315,044	25,678	0.74%	-4.70%
8216	QUINDARO HOMES	660 Manorcrest	Kansas City	66101	Dee Hartner	(913) 342-3421	\$1,379,612	\$498,908	\$878,383	\$268,068	253	10.99%	-3.97%
63169	RELIANCE	540 Minnesota Ave.	Kansas City	66101	Mardi Frazier	(913) 573-9196	\$20,073,048	\$11,112,394	\$8,728,412	\$3,555,575	2,209	1.08%	7.02%
63337	RIVER CITIES COMMUNITY	625 Commercial St., Ste. 6	Atchison	66002	Bev McConaughy	(913) 367-1488	\$2,871,478	\$2,410,852	\$448,899	\$257,781	893	17.21%	13.14%
67799	SALINA INTERPAROCHIAL	1927 S Ohio	Salina	67401	Laurie Slater	(785) 825-0744	\$16,689,887	\$9,057,280	\$8,170,983	\$5,025,221	1,795	-6.27%	-2.76%
67800	SALINA MUNICIPAL	1939-B S Ohio	Salina	67401	Jody Highsmith	(785) 825-1053	\$1,999,968	\$1,215,011	\$768,443	\$244,726	770	-4.48%	12.68%
63087	SALINA RAILROAD	P.O. Box 1054	Salina	67402	Cindy Brockway	(785) 823-1841	\$600,614	\$522,306	\$61,047	\$64,815	447	-11.86%	8.72%
61765	SALINE COUNTY TEACHERS	631 E Crawford St., Ste. 207	Salina	67401	Trula Harris	(785) 827-7349	\$2,504,625	\$1,265,769	\$1,225,097	\$679,510	644	-9.26%	0.28%
4193	SANDHILLS	P.O. Box 1033	Ulysses	67880	Shella Koop	(620) 353-1009	\$1,454,368	\$632,674	\$804,712	\$207,817	302	2.62%	-22.38%
13941	SM	P.O. Box 498	Mission	66201	William Porter	(913) 831-4555	\$61,007,240	\$43,073,373	\$18,143,160	\$9,979,311	2,451	-1.46%	-5.24%
67759	SOUTHWEST KANSAS COMMUNITY	212 E Frontview, Ste. C	Dodge City	67801	Katherine Ruthi	(620) 225-5625	\$4,794,024	\$2,279,786	\$2,471,057	\$570,837	695	-4.34%	-23.06%
3868	SUNFLOWER	11104 W Taylor Circle	Wichita	67212	Justin Robinson	(620) 838-9495	\$452,487	\$354,305	\$104,138	\$102,015	140	4.44%	13.41%
7610	SUNFLOWER UP	P.O. Box 190	Marysville	66508	Janet Fritsch	(785) 562-3741	\$5,776,177	\$5,296,219	\$242,897	\$413,509	2,040	5.38%	27.83%
67187	TECU	6300 W 21st St. N	Wichita	67205	Chuck Bullock	(316) 263-5756	\$70,462,285	\$56,692,634	\$10,592,402	\$7,427,708	7,903	-0.45%	8.65%
63118	TOPEKA CITY EMPLOYEES	215 Se 7th St.	Topeka	66603	Connie Hammersmith	(785) 368-3832	\$10,186,225	\$6,747,602	\$3,055,323	\$1,344,301	1,697	1.70%	7.63%
63042	TOPEKA FIREMEN'S	2447 SE 29th St.	Topeka	66605	Steven Montour	(785) 266-7533	\$9,088,463	\$4,244,946	\$4,783,409	\$2,489,327	977	-4.00%	0.58%
67785	TOPEKA POLICE	320 S Kansas Ave., Ste. 100	Topeka	66603	Steve Huddleston	(785) 368-9436	\$6,967,364	\$5,467,134	\$1,385,054	\$966,678	1,227	-3.59%	2.91%
63217	TOPEKA POST OFFICE	P.O. Box 1097	Topeka	66601	Connie Kent	(785) 233-4323	\$6,823,577	\$3,300,832	\$3,469,920	\$1,720,395	1,139	10.72%	1.62%
67855	TRI-COUNTY	P.O. Box 55	Ginnell	67738	Ilene Beckman	(785) 824-3988	\$3,603,162	\$1,053,965	\$2,523,702	\$622,415	547	0.86%	-0.60%
6779	UAW MO-KAN	3254 Brinkerhoff Rd.	Kansas City	66115	Donna Johnson	(913) 342-0293	\$5,824,381	\$2,426,436	\$2,962,462	\$776,099	1,618	-6.52%	-1.25%
67810	UNITED	202 S Topeka	Ness City	67560	Patti Lutters	(785) 798-3223	\$8,583,638	\$2,375,099	\$6,071,418	\$745,474	890	6.43%	3.95%
6214	UNITED NORTHWEST	P.O. Box 176	Norton	67654	Denise Bailey	(785) 877-5191	\$36,379,806	\$18,103,626	\$17,309,902	\$5,429,950	2,504	-5.42%	2.65%
64979	UNIVERSAL	117 South 8th	Independence	67301	Laura Keller	(620) 331-6320	\$1,049,665	\$421,022	\$639,093	\$404,141	305	6.12%	-30.55%
4427	USPLK EMPLOYEES	16055 Santa Fe Trail	Leavenworth	66048	Cheryl Smith	(913) 682-2928	\$34,631,531	\$12,148,027	\$21,017,478	\$3,861,100	2,319	-1.11%	-1.24%
61925	VETERANS ADMINISTRATION	804 S Olliver	Wichita	67218	Sunny Nicholson	(316) 687-9809	\$5,201,174	\$4,092,729	\$658,880	\$401,450	1,244	2.80%	16.02%
67821	W. M. H.	1300 E 5th	Winfield	67156	Audrey Elkins	(620) 221-2300	\$1,473,020	\$1,026,323	\$414,549	\$178,558	453	14.59%	2.72%
62840	WAKARUSA VALLEY	2721 W 6th St., Ste. B	Lawrence	66049	Denise Bonner	(785) 865-1201	\$3,654,514	\$2,043,825	\$1,571,487	\$488,003	643	5.94%	11.25%
65965	WESLEY MEDICAL	551 N Hillside, Ste. 340	Wichita	67214	Debbie Roush	(316) 962-3035	\$5,951,670	\$2,042,192	\$3,665,044	\$724,698	1,028	1.92%	-27.84%
63189	WHITE EAGLE	P.O. Box 86	August	67010	Rick Blue	(316) 775-7591	\$87,945,430	\$65,200,095	\$17,803,220	\$11,075,558	14,206	1.72%	4.03%
3907	WICHITA	3730 W 13th St.	Wichita	67203	Jane Hammill	(316) 941-0600	\$83,529,660	\$65,404,183	\$7,902,625	\$15,034,158	9,290	5.07%	16.61%

CH # 1-25000 = FEDERAL CU, ALL OTHERS ARE STATE CHARTERS

TOP 50 STATE TABLE

State Credit Union Totals as of June 30

	2010	2011	2012	2013	2014	2014 Growth	5-Year Compound Growth
Number of Credit Unions	86	84	84	81	77	-4.94%	-2.19%
Number of Members	724,830	725,837	741,225	741,026	762,508	2.90%	1.02%
Total Assets (\$000)	5,953,041	6,264,595	6,759,315	7,045,607	7,337,794	4.15%	4.27%
Total Shares (\$000)	5,148,907	5,414,695	5,857,276	6,083,548	6,332,423	4.09%	4.22%
Total Loans (\$000)	3,605,411	3,643,134	3,767,170	4,038,233	4,389,926	8.71%	4.02%
Total Capital (\$000)	754,812	801,972	855,277	902,632	971,416	7.62%	5.18%

KENTUCKY	Total Assets (\$000) 6/30/14	% of Total State Assets	Financial Ratios				Productivity Ratios				Member Service Ratios			
			Net Worth/Assets	Loans/Shares	Return on Average Assets	Delinquency Ratio	Operating Exp./Average Assets	Members/Employee	Efficiency Ratio	\$ Avg. Loan Balance	\$ Avg. Share Balance	# Auto Loans/ Members	# Share Drafts/ Members	# Credit Cards/ Members
1 FORT KNOX	\$1,159,567	15.80%	14.73%	75.99%	1.52%	0.42%	2.18%	401	52.79%	\$13,040	\$12,063	24.69%	67.38%	23.58%
2 COMMONWEALTH	\$968,307	13.20%	19.48%	75.04%	0.91%	1.01%	3.57%	330	71.35%	\$8,293	\$9,387	18.71%	49.26%	27.27%
3 L & N	\$872,975	11.90%	10.03%	64.62%	1.10%	0.71%	2.78%	320	70.44%	\$25,905	\$11,093	8.20%	69.15%	0.00%
4 PARK COMMUNITY	\$658,327	8.97%	10.13%	83.98%	0.50%	0.60%	3.30%	364	80.03%	\$16,227	\$8,802	25.88%	50.08%	2.65%
5 UNIVERSITY OF KENTUCKY	\$517,255	7.05%	11.25%	99.27%	1.85%	0.72%	3.61%	418	58.00%	\$11,363	\$7,789	19.29%	63.19%	27.36%
6 MEMBERS HERITAGE	\$349,820	4.77%	11.70%	59.89%	0.23%	1.29%	3.36%	435	81.28%	\$10,892	\$6,850	14.76%	57.57%	11.19%
7 KENTUCKY TELCO	\$327,964	4.47%	11.27%	72.67%	0.97%	0.39%	3.90%	445	75.58%	\$9,041	\$6,967	22.31%	43.67%	18.06%
8 SIGNET	\$209,630	2.86%	15.40%	55.49%	0.59%	0.67%	1.80%	478	69.18%	\$12,863	\$10,861	15.20%	48.54%	10.35%
9 MEMBERS CHOICE	\$194,052	2.64%	10.37%	57.27%	1.02%	1.13%	2.94%	491	74.64%	\$8,455	\$10,215	15.61%	37.60%	21.57%
10 ASHLAND	\$181,183	2.47%	12.42%	67.33%	0.86%	1.19%	2.69%	818	69.41%	\$12,304	\$5,604	13.48%	21.29%	9.01%
11 C-PLANT	\$178,666	2.43%	9.87%	72.51%	1.23%	1.53%	2.67%	430	67.12%	\$15,353	\$10,655	27.31%	63.00%	1.25%
12 CLASSACT	\$175,961	2.40%	10.43%	41.49%	0.42%	0.33%	3.92%	252	93.54%	\$5,518	\$8,443	12.41%	59.22%	18.68%
13 SERVICE ONE	\$126,430	1.72%	10.14%	73.80%	0.65%	0.69%	4.24%	296	79.07%	\$9,750	\$7,663	15.32%	47.39%	21.02%
14 JEFFERSON COUNTY	\$119,634	1.63%	12.92%	37.42%	0.43%	0.66%	2.40%	386	84.23%	\$13,170	\$9,258	9.96%	37.00%	0.00%
15 AUTOTRUCK FINANCIAL	\$110,952	1.51%	11.40%	39.44%	0.10%	1.08%	4.06%	473	95.74%	\$9,616	\$6,235	11.04%	58.38%	6.20%
16 THE HEALTH & EDUCATION	\$73,807	1.01%	12.77%	46.14%	0.17%	0.52%	3.03%	720	91.41%	\$6,057	\$4,206	9.13%	48.10%	16.94%
17 KENTUCKY EMPLOYEES	\$68,264	0.93%	10.49%	72.40%	0.28%	0.81%	4.15%	370	81.20%	\$9,395	\$6,026	11.54%	38.89%	12.17%
18 GREATER KENTUCKY	\$59,441	0.81%	10.33%	85.39%	0.49%	0.49%	4.43%	306	87.19%	\$12,090	\$6,870	20.60%	38.58%	16.20%
19 OWENSBORO	\$56,339	0.77%	11.91%	44.79%	0.07%	0.68%	3.16%	321	96.45%	\$7,961	\$7,462	12.10%	43.91%	10.83%
20 BEACON COMMUNITY	\$52,701	0.72%	11.47%	41.37%	0.47%	0.66%	4.78%	381	87.89%	\$8,917	\$4,572	8.51%	51.02%	0.32%
21 LAKE CHEM COMMUNITY	\$50,232	0.68%	8.78%	74.90%	-0.03%	0.07%	3.81%	444	90.16%	\$12,681	\$4,911	14.71%	19.69%	2.43%
22 KEMBA LOUISVILLE	\$46,766	0.64%	19.74%	47.83%	0.34%	0.38%	3.53%	481	86.13%	\$7,213	\$7,070	16.51%	51.85%	0.00%
23 COVE	\$46,649	0.64%	15.53%	84.99%	1.63%	1.41%	5.42%	588	75.93%	\$6,780	\$4,441	21.90%	43.92%	14.44%
24 KUE	\$40,162	0.55%	12.24%	32.96%	0.40%	0.16%	1.99%	583	79.15%	\$4,804	\$9,987	11.20%	45.89%	51.11%
25 GREEN RIVER AREA	\$39,843	0.54%	19.60%	42.49%	0.35%	0.27%	2.12%	496	86.01%	\$11,289	\$6,488	14.87%	31.64%	0.00%
26 RURAL COOPERATIVES	\$39,551	0.54%	12.05%	56.73%	0.07%	1.35%	3.90%	382	95.85%	\$6,091	\$6,424	20.44%	37.13%	13.16%
27 DAVIESS COUNTY TEACHERS	\$38,728	0.53%	10.15%	60.96%	0.27%	0.08%	3.15%	344	92.48%	\$10,045	\$8,413	17.05%	48.12%	17.03%
28 LOUISVILLE	\$36,175	0.49%	13.89%	44.44%	0.50%	0.62%	2.02%	396	84.97%	\$9,888	\$10,448	16.02%	22.62%	0.00%
29 LOUISVILLE GAS & ELECTRIC CO.	\$33,846	0.46%	14.14%	45.73%	0.56%	0.23%	2.32%	434	80.63%	\$6,330	\$8,909	23.66%	34.32%	27.29%
30 MOREHEAD COMMUNITY	\$28,904	0.39%	11.49%	68.93%	0.77%	0.93%	3.35%	390	80.57%	\$7,659	\$6,220	19.70%	45.03%	0.00%
31 LOUCHEM	\$26,173	0.36%	8.96%	58.32%	0.10%	1.63%	3.94%	768	94.67%	\$6,728	\$4,115	9.26%	28.58%	9.88%
32 LABOR MANAGEMENT	\$23,998	0.33%	12.48%	60.72%	0.80%	0.21%	2.73%	313	72.96%	\$9,265	\$10,306	31.04%	36.25%	5.89%
33 LOUISVILLE METRO POLICE OFFICERS	\$22,964	0.31%	10.52%	85.41%	2.02%	3.33%	4.58%	387	68.04%	\$7,137	\$5,603	24.56%	21.22%	9.39%
34 METRO EMPLOYEES	\$21,736	0.30%	11.39%	60.04%	0.66%	0.28%	5.55%	396	86.00%	\$5,986	\$4,606	15.09%	51.20%	9.91%
35 LOUISVILLE MEDICAL CENTER	\$21,728	0.30%	9.46%	68.28%	0.34%	1.24%	4.96%	650	100.26%	\$7,072	\$4,006	9.15%	25.88%	15.39%
36 AUDUBON	\$21,061	0.29%	9.62%	54.32%	-0.09%	1.18%	3.75%	291	98.36%	\$7,422	\$6,874	20.61%	41.77%	8.61%
37 WHITESVILLE COMMUNITY	\$20,784	0.28%	11.98%	36.06%	0.41%	2.17%	1.95%	373	82.48%	\$15,078	\$9,802	11.48%	35.25%	0.00%
38 MSU	\$19,531	0.27%	7.77%	47.62%	-0.23%	0.00%	2.52%	504	110.02%	\$8,153	\$7,930	22.26%	46.94%	13.66%
39 CHEMCO	\$19,487	0.27%	9.99%	61.09%	-0.28%	2.24%	4.23%	267	102.70%	\$8,974	\$7,287	20.81%	47.86%	10.24%
40 YOUR HOMETOWN	\$18,687	0.25%	9.36%	50.76%	0.01%	2.22%	3.37%	492	102.07%	\$10,825	\$6,235	8.65%	47.71%	4.95%
41 LEXINGTON POSTAL	\$18,464	0.25%	15.78%	31.97%	-0.51%	0.99%	3.63%	495	119.62%	\$4,615	\$5,706	7.57%	51.21%	23.92%
42 NORTHERN KENTUCKY EDUCATORS'	\$18,092	0.25%	7.73%	40.12%	0.20%	0.93%	3.59%	516	94.56%	\$5,862	\$5,329	16.35%	37.77%	7.17%
43 C&O UNITED	\$15,634	0.21%	10.98%	38.26%	-0.47%	0.27%	4.24%	776	111.81%	\$6,660	\$3,247	8.62%	26.60%	2.11%
44 KRAFTCOR	\$14,456	0.20%	11.54%	52.76%	0.21%	1.46%	2.86%	387	93.33%	\$7,980	\$6,581	26.36%	28.89%	2.48%
45 W B H EMPLOYEES	\$13,368	0.18%	14.88%	39.77%	0.31%	0.00%	3.94%	390	91.17%	\$4,803	\$4,484	14.40%	44.59%	0.00%
46 BROWN-FORMAN EMPLOYEES	\$11,738	0.16%	11.29%	63.45%	0.83%	0.47%	3.47%	463	80.78%	\$11,303	\$7,458	18.99%	20.94%	0.00%
47 ARH	\$11,524	0.16%	21.66%	50.91%	1.11%	1.38%	5.29%	732	83.63%	\$5,109	\$2,200	11.12%	34.19%	0.00%
48 HOPKINS COUNTY TEACHERS	\$11,287	0.15%	16.43%	32.60%	-0.11%	0.11%	2.09%	512	105.20%	\$6,518	\$6,135	12.25%	20.13%	0.00%
49 K I T	\$10,716	0.15%	7.48%	69.03%	0.96%	2.40%	5.56%	575	80.35%	\$5,969	\$3,771	13.29%	34.41%	13.02%
50 KYANG	\$10,122	0.14%	6.53%	43.74%	-1.22%	0.00%	3.70%	298	93.27%	\$5,943	\$7,916	13.50%	61.19%	0.00%

CH #	CREDIT UNION	ADDRESS	CITY	ZIP	CEO	TELEPHONE	TOTAL ASSETS	TOTAL LOANS	TOTAL INVESTMENTS	TOTAL CAPITAL	# OF MEM	% SHR GRO	% LN GRO
11487	1ST SELECT	664 North Dr.	Hopkinsville	42240	Teresa Joiner	(270) 886-2002	\$1,034,611	\$757,560	\$240,315	\$82,148	275	1.02%	2.16%
20438	ARH	P.O. Box 1447	Middlesboro	40965	Kim Helton	(859) 248-8566	\$11,524,173	\$4,511,576	\$5,948,492	\$2,567,287	4,027	0.75%	-6.97%
61792	ASHLAND	P.O. Box 391	Ashland	41105	Larry Lucas	(606) 329-5489	\$181,182,795	\$106,452,950	\$68,946,555	\$22,814,949	28,212	-0.86%	7.06%
11168	AUDUBON	1429 Breckmeidge St.	Owensboro	42303	Beverly Knott	(270) 685-3487	\$10,061,399	\$9,815,451	\$9,815,451	\$2,060,227	2,765	0.95%	-4.31%
68617	AUTOTRUCK FINANCIAL	P.O. Box 18890	Louisville	40261	Huston Reintle	(502) 459-8981	\$11,095,162	\$38,388,701	\$66,868,401	\$12,808,736	15,608	10.24%	1.84%
21657	AXTON	1320 W Main St.	Glasgow	40241	Jackie Wilkinson	(270) 659-6249	\$2,836,907	\$1,387,051	\$804,560	\$804,560	486	3.77%	22.72%
60883	BEACON COMMUNITY	7910 National Turnpike	Louisville	40214	Penny Haseler	(502) 366-6022	\$52,700,638	\$19,092,348	\$26,361,056	\$6,179,646	10,095	1.66%	-3.73%
62389	BEREA	105 Jackson St.	Berea	40404	Joe Tarter	(859) 986-3789	\$1,281,588	\$783,659	\$906,648	\$177,676	470	-11.22%	-5.56%
12648	BLUEGRASS COMMUNITY	P.O. Box 81	Ashland	41105	Terry Kidd	(606) 324-0888	\$9,183,691	\$6,575,201	\$2,026,061	\$839,745	2,602	8.35%	4.32%
62482	BROWN-FORMAN EMPLOYEES	850 Dixie Hwy.	Louisville	40210	Gayle Hamilton	(502) 774-7321	\$11,738,480	\$6,578,474	\$4,964,745	\$1,344,135	1,390	-0.07%	9.99%
62587	C&O UNITED	3029 Dixie Hwy.	Edgewood	41017	Mike Cooper	(859) 331-3447	\$15,633,581	\$5,301,757	\$9,933,870	\$1,743,502	4,267	-1.02%	-6.69%
18172	CHEMCO	4200 Bells Ln.	Louisville	40211	Sharon Board	(502) 772-5780	\$19,487,281	\$7,928,183	\$7,928,183	\$2,054,840	2,403	-2.82%	5.48%
9106	CLASSACT	3620 Fern Valley Rd.	Louisville	40219	Lynn Huether	(502) 964-7575	\$175,960,847	\$64,925,946	\$95,823,417	\$18,289,907	18,534	1.86%	11.67%
61437	COMMONWEALTH	P.O. Box 978	Frankfort	40602	Karen Harbin	(815) 937-7447	\$968,307,024	\$588,852,313	\$342,794,793	\$190,755,874	83,603	1.50%	4.97%
11285	CORNING GLASS WORKS HARRODSBG	680 E Office St.	Harrodsburg	40330	Fran Nichols	(859) 734-9656	\$5,717,409	\$1,211,754	\$4,461,632	\$966,819	920	1.86%	-4.08%
19879	COVE	581 Dudley Rd.	Edgewood	41017	Bennie Hoppus	(859) 344-7900	\$46,648,971	\$33,269,865	\$12,251,865	\$7,365,952	8,816	5.84%	12.82%
7524	C-PLANT	2500 Lone Oak Rd.	Paducah	42303	Paul Adams	(270) 554-0287	\$178,665,677	\$116,377,547	\$50,343,673	\$18,759,503	15,062	10.74%	6.90%
20684	DAVISS COUNTY TEACHERS	P.O. Box 1986	Owensboro	42302	Alesha Saalvaechter	(270) 684-8954	\$38,728,301	\$21,144,911	\$16,363,466	\$3,955,184	4,123	2.15%	6.14%
23376	DOE RUIN EMPLOYEES	2450 Olin Rd.	Brandenburg	40108	Debra Allen	(502) 422-6621	\$9,103,112	\$6,312,464	\$2,018,755	\$1,010,896	1,517	-1.86%	4.16%
4366	F.C.I. ASHLAND	P.O. Box 888	Ashland	41105	Larry Broughton	(606) 928-6414	\$1,822,837	\$3,104,875	\$1,822,837	\$1,118,294	692	-1.17%	-2.89%
7000	FORT KNOX	P.O. Box 900	Radcliff	40159	Roy Springsteen	(502) 942-0254	\$1,159,567,022	\$750,954,676	\$328,326,076	\$177,049,741	81,917	7.52%	9.59%
68637	FRIENDS FIRST	922 Triplett St., Unit 1	Owensboro	42303	Joanne Mason	(270) 684-1829	\$6,291,521	\$3,666,224	\$2,307,965	\$445,428	1,465	1.42%	-2.42%
18312	GIBBS ALUMINUM	369 Community Dr.	Henderson	42420	Shaman Kavanaugh	(270) 827-1801	\$4,928,118	\$2,259,049	\$2,604,016	\$1,664,582	1,100	10.47%	-5.45%
62228	GREATER KENTUCKY	1001 Red Mile Rd.	Lexington	40504	Michael Fromma	(859) 231-9300	\$59,440,949	\$44,842,273	\$10,178,245	\$6,376,929	7,644	-6.00%	-0.79%
12852	GREEN RIVER AREA	3000 E 4th St.	Owensboro	42303	Scott Beyke	(270) 926-0210	\$39,842,981	\$13,660,017	\$23,121,516	\$7,659,127	4,955	3.35%	4.35%
22139	GREENUP COUNTY	P.O. Box 433	Russell	41169	Jay Beek	(606) 836-9932	\$5,482,975	\$2,725,275	\$2,688,648	\$619,765	755	10.29%	6.41%
20936	HOPKINS COUNTY TEACHERS	320 S Seminary St.	Madisonville	42431	Shirley Johnson	(270) 821-0504	\$1,287,302	\$3,070,079	\$8,045,539	\$15,616,693	1,535	6.04%	-11.59%
19643	JEFFERSON COUNTY	P.O. Box 22289	Louisville	40252	Carl Hicks	(502) 429-4955	\$119,634,197	\$38,824,956	\$77,758,287	\$15,616,693	11,206	3.81%	16.13%
16947	KIT	3415 Bardstown Rd., Ste. 103A	Louisville	40218	Barbara Leonhardt	(502) 459-9286	\$10,716,264	\$6,739,004	\$2,998,018	\$860,279	2,589	0.49%	20.44%
62358	KEMBA LOUISVILLE	4017 Poplar Level Rd.	Louisville	40213	Donald Diebold	(502) 459-1411	\$46,165,611	\$17,881,144	\$26,263,910	\$9,399,256	5,288	0.88%	-2.02%
62431	KENTUCKY EMPLOYEES	100 Moore Dr.	Frankfort	40601	John Graham	(502) 564-5597	\$68,264,204	\$41,114,169	\$23,386,790	\$7,582,003	9,424	8.84%	7.11%
23541	KENTUCKY TELCO	3740 Bardstown Rd.	Louisville	40218	Richard Reese	(502) 459-3000	\$327,964,213	\$202,822,079	\$114,747,602	\$38,615,841	40,057	6.79%	11.69%
20891	KRAFTCOR	2960 Squirrel Tail Hollow Rd.	Hawesville	42348	Karen Smith	(270) 927-8293	\$14,455,774	\$6,718,868	\$7,223,849	\$1,683,383	1,935	-0.43%	5.73%
22478	KUE	One Quality St.	Lexington	40507	Lew Whalen	(859) 367-5488	\$40,162,172	\$11,520,257	\$28,116,713	\$4,943,539	3,500	5.28%	0.09%
19280	KY VA GAS CO EMPLOYEES	65 Hobson Rd.	Pikeville	41501	Robert Hall	(606) 432-2020	\$3,827,970	\$1,909,256	\$2,018,536	\$1,073,180	403	11.71%	2.52%
10507	KYANG	1101 Grade Ln.	Louisville	40213	Start Fry	(502) 364-9410	\$10,121,742	\$4,130,656	\$5,828,700	\$718,157	1,193	7.82%	-5.53%
9260	L & N	9265 Smyrna Pkwy.	Louisville	40229	Gary Lord	(502) 368-5858	\$872,975,389	\$500,415,144	\$342,682,798	\$89,682,053	69,814	6.59%	10.36%
21853	LABOR MANAGEMENT	679 State Route 1957	Lewistown	42351	Sharon Roberts	(270) 295-3422	\$23,997,892	\$12,739,481	\$10,670,346	\$3,079,263	2,036	3.28%	5.11%
20641	LAKE CHEM COMMUNITY	P.O. Box 244	Galvert City	42029	Pam Holland	(270) 395-5945	\$50,232,212	\$34,275,968	\$11,941,741	\$4,604,361	9,318	0.51%	-4.17%
62303	LETCHER COUNTY TEACHERS	P.O. Box 735	Whitesburg	41858	Jackie Frazier	(606) 633-4455	\$1,060,613	\$384,207	\$672,551	\$208,590	394	-1.84%	-7.97%
62370	LEXINGTON POSTAL	P.O. Box 11001	Lexington	40512	Sharon Stafford	(606) 233-7902	\$18,464,030	\$4,965,336	\$12,957,449	\$2,922,453	2,722	-2.31%	12.02%
18855	LOUCHM	P.O. Box 16940	Louisville	40216	Michele Resch	(502) 447-6300	\$26,172,990	\$13,819,959	\$11,080,626	\$2,530,361	5,759	-8.12%	0.90%
62433	LOUISVILLE	P.O. Box 33303	Louisville	40232	Mike Hovekamp	(502) 458-2681	\$36,175,046	\$13,794,433	\$21,159,096	\$5,077,386	2,971	-4.01%	-2.05%
61123	LOUISVILLE GAS & ELECTRIC COMPANY	P.O. Box 23040	Louisville	40232	Heather Cumie	(502) 627-3140	\$38,845,673	\$13,274,117	\$20,120,405	\$4,846,682	3,258	0.86%	0.53%
8737	LOUISVILLE MEDICAL CENTER	234 E Gray St., Ste. 130	Louisville	40202	Ray Kirkland	(502) 629-3716	\$21,727,851	\$13,331,108	\$8,145,873	\$2,275,747	4,873	-1.76%	13.30%
61772	LOUISVILLE METRO POLICE OFFICERS	900 W Market St., Ste. 100	Louisville	40202	Sondra Stivers	(502) 584-7134	\$22,964,186	\$17,591,901	\$4,981,033	\$2,446,527	3,676	-1.35%	15.71%
16820	LOUVAH	VA Medical Center, 800 Zorn Ave.	Louisville	40206	Mary Moody	(502) 894-6282	\$3,230,599	\$2,179,974	\$1,083,837	\$424,497	1,030	5.08%	8.95%
12061	MCCRACKEN COUNTY TEACHERS	270 Bleich Rd.	Paducah	42003	Peggy Knott	(270) 554-9941	\$7,874,300	\$3,947,358	\$3,852,042	\$1,038,698	1,294	0.83%	6.42%
62026	MEMBERS CHOICE	P.O. Box 1468	Ashland	41105	Leslie Vincent	(606) 329-7876	\$194,052,385	\$99,162,929	\$85,111,515	\$20,986,284	16,950	10.62%	12.57%
13638	MEMBERS HERITAGE	440 Park Place	Lexington	40511	Pat Ferry	(859) 259-3466	\$349,819,894	\$184,918,017	\$150,398,125	\$39,567,693	45,074	-0.35%	-1.41%

CH # 1-25000 = FEDERAL CU, ALL OTHERS ARE STATE CHARTERS

CH #	CREDIT UNION	ADDRESS	CITY	ZIP	CEO	TELEPHONE	TOTAL ASSETS	TOTAL LOANS	\$ TOTAL INVESTMENTS	TOTAL CAPITAL	# OF MEM	% SHR GRO	% LN GRO
63058	METRO EMPLOYEES	1306 Versailles Rd.	Lexington	40504	Piper Graham	(606) 258-3990	\$21,735,704	\$11,492,812	\$9,014,159	\$2,530,370	4,156	4.96%	12.28%
8940	MODERN EMPLOYEES	1727 Moseley St.	Owensboro	42303	Tammy Kirkpatrick	(270) 685-1025	\$5,380,840	\$3,403,139	\$1,816,226	\$1,300,291	841	2.49%	0.63%
23070	MOREHEAD COMMUNITY	P.O. Box 949	Morehead	40351	Mike Alcorn	(606) 784-2201	\$28,903,947	\$17,538,822	\$9,765,213	\$3,382,147	4,091	-1.85%	4.59%
20595	MSD	700 W Liberty St.	Louisville	40203	Judi Ray	(502) 540-6213	\$4,802,207	\$2,475,699	\$2,710,094	\$1,036,292	861	-6.13%	10.70%
22978	MSU	202 General Services Bldg., MSU	Murray	42071	Janet Manning	(270) 809-6666	\$19,531,478	\$8,569,276	\$10,490,715	\$1,528,524	2,269	-6.46%	22.68%
62490	MUHLENBERG COMMUNITY HOSPITAL	440 Hopkinsville St., P.O. Box 387	Greenville	42345	Lila Lassiter	(270) 338-8276	\$759,361	\$119,346	\$629,974	\$138,770	428	-4.13%	-19.60%
18084	NORTH EAST KY CAP	P.O. Box 1623	Olive Hill	41164	Karla Back	(606) 286-4443	\$361,925	\$45,120	\$315,267	\$52,028	162	-6.35%	48.48%
21339	NORTHERN KENTUCKY EDUCATORS'	2805 Alexandria Pike	Highland Heights	41076	Judy Hester	(606) 442-3500	\$18,092,401	\$6,618,014	\$10,691,318	\$1,430,292	3,095	6.07%	-5.41%
8988	OWENSBORO	717 Harvard Dr.	Owensboro	42301	Stephen Sharp	(270) 683-1054	\$56,338,905	\$2,562,246	\$28,935,029	\$5,940,551	6,750	4.91%	7.08%
61738	PADUCAH CITY EMPLOYEES	P.O. Box 2267	Paducah	42002	Mary Nelhoff	(270) 444-8510	\$2,729,928	\$1,773,573	\$925,022	\$621,172	629	-9.68%	-1.92%
11955	PADUCAH TEACHERS	800 Caldwell St.	Paducah	42003	Sarah Smith	(270) 444-5600	\$9,230,473	\$4,977,636	\$4,098,526	\$996,596	1,138	5.82%	19.00%
68644	PARK COMMUNITY	P.O. Box 18630	Louisville	40261	Jim Spradlin	(502) 968-3681	\$658,326,945	\$490,569,010	\$111,997,918	\$63,675,181	66,366	7.41%	19.20%
21126	REGIONAL MEDICAL CTR HOPKINS CO EMP	200 Clinic Dr.	Madisonville	42431	Shelley Pennington	(270) 825-5193	\$9,689,281	\$5,818,855	\$3,642,730	\$885,663	2,435	2.55%	-1.57%
61693	RURAL COOPERATIVES	P.O. Box 32170	Louisville	40232	Larry Bischoff	(502) 451-2430	\$39,551,362	\$19,503,751	\$19,263,355	\$4,798,684	5,351	1.40%	-5.46%
13241	SECURITY PLUS	232 Hopkinsville Rd.	Russellville	42276	Patricia Thom	(270) 726-0207	\$1,074,785	\$582,870	\$413,487	\$346,069	207	-7.31%	6.28%
62484	SERVICE ONE	P.O. Box 51770	Bowling Green	42102	Garth Griese	(270) 796-8500	\$126,429,620	\$82,754,733	\$30,247,616	\$13,860,539	14,632	4.16%	7.61%
9497	SHAWNEETVA EMPLOYEES	7755 Metropolis Lake Rd.	West Paducah	42086	Tammy Wiggins	(270) 442-6479	\$6,884,575	\$3,086,372	\$3,700,367	\$1,077,334	810	-5.00%	-13.27%
23949	SIGNET	P.O. Box 426	Paducah	42002	Alan Butler	(270) 443-5261	\$209,629,746	\$97,926,553	\$99,934,705	\$32,748,222	16,248	-0.66%	9.52%
22378	ST. JOSEPH COLD SPRING	4011 Alexandria Pike	Cold Spring	41076	Natalie Powell	(859) 441-7681	\$1,720,867	\$175,829	\$1,527,627	\$424,941	338	-1.94%	-24.42%
61316	TARCANA	1000 W Broadway	Louisville	40203	Brenda Halpin	(502) 213-3234	\$2,944,817	\$1,239,310	\$1,609,550	\$600,086	841	-32.75%	-5.10%
10177	TAYCO EMPLOYEES	P.O. Box 762	South Shore	41175	Sylvia Quillen	(606) 932-4774	\$3,433,069	\$793,883	\$2,603,095	\$1,040,437	535	0.71%	-2.14%
10800	THE HEALTH & EDUCATION	424 Park Place	Lexington	40511	Pam Henson	(859) 231-8262	\$73,807,280	\$30,040,925	\$41,169,982	\$8,997,224	15,481	-0.47%	6.39%
24165	UNIVERSITY OF KENTUCKY	2557 Sir Barton Way	Lexington	40509	David Kennedy	(859) 264-4200	\$17,255,356	\$44,142,413	\$53,955,593	\$64,910,800	57,050	4.92%	13.32%
10274	W B H EMPLOYEES	2501 Broadway	Paducah	42003	Mary Brown	(270) 575-2776	\$13,367,601	\$4,519,667	\$8,005,150	\$2,009,414	2,534	-2.31%	-1.17%
62432	WHITESVILLE COMMUNITY	P.O. Box 83	Whitesville	42378	Denise Lanham	(270) 233-4447	\$20,784,257	\$6,589,047	\$13,729,757	\$2,511,074	1,864	4.00%	6.30%
20218	WICKLIFE PAPER MILL	P.O. Box 574	Wickliffe	42087	Paula Beardsley	(270) 335-3868	\$8,316,618	\$3,344,314	\$4,503,121	\$1,246,620	688	-1.38%	-0.33%
16702	YOUR HOMETOWN	2338 State Rte. 45 N	Mayfield	42066	Nancy Towery	(270) 247-6458	\$18,686,763	\$8,562,954	\$9,336,393	\$1,761,710	2,706	3.61%	3.27%

CH # 1-25000 = FEDERAL CU, ALL OTHERS ARE STATE CHARTERS

TOP 50 STATE TABLE

State Credit Union Totals as of June 30

	2010	2011	2012	2013	2014	2014 Growth	5-Year Compound Growth
Number of Credit Unions	224	217	212	208	203	-2.40%	-1.95%
Number of Members	1,181,795	1,191,675	1,202,237	1,221,768	1,234,053	1.01%	0.87%
Total Assets (\$000)	8,350,132	8,745,638	9,287,858	9,590,746	9,844,806	2.65%	3.35%
Total Shares (\$000)	7,314,705	7,672,945	8,165,883	8,424,878	8,604,841	2.14%	3.30%
Total Loans (\$000)	5,034,148	5,184,613	5,377,269	5,620,532	6,068,185	7.96%	3.81%
Total Capital (\$000)	1,013,679	1,058,610	1,082,776	1,114,274	1,165,137	4.56%	2.82%

LOUISIANA	Total Assets (\$000) 6/30/14	% of Total State Assets	Financial Ratios				Productivity Ratios				Member Service Ratios			
			Net Worth/Assets	Loans/Shares	Return on Average Assets	Delinquency Ratio	Operating Exp./Average Assets	Members/Employee	Efficiency Ratio	\$ Avg. Loan Balance	\$ Avg. Share Balance	# Auto Loans/ Members	# Share Drafts/ Members	# Credit Cards/ Members
1 BARKSDALE	\$1,175,192	11.94%	9.73%	56.00%	0.56%	1.26%	3.23%	324	75.92%	\$9,760	\$9,367	13.77%	45.30%	13.35%
2 NEIGHBORS	\$704,032	7.15%	8.12%	91.68%	0.63%	0.72%	4.11%	322	81.06%	\$13,860	\$8,626	28.13%	53.32%	6.34%
3 CAMPUS	\$522,551	5.31%	9.19%	72.50%	0.42%	0.41%	3.76%	246	88.37%	\$16,754	\$11,516	10.45%	59.37%	18.80%
4 LA CAPITOL	\$458,049	4.65%	12.79%	63.13%	0.31%	0.50%	4.60%	273	91.18%	\$10,157	\$7,512	14.22%	54.41%	14.17%
5 JEFFERSON FINANCIAL	\$354,847	3.60%	11.62%	91.95%	0.53%	1.10%	4.86%	356	86.15%	\$11,496	\$6,177	18.02%	42.53%	12.23%
6 ASI	\$312,639	3.18%	9.93%	65.71%	0.36%	1.20%	5.09%	451	93.19%	\$7,532	\$3,917	6.71%	42.16%	11.05%
7 E	\$298,112	3.03%	10.16%	82.18%	0.35%	0.15%	3.89%	286	90.80%	\$14,646	\$8,607	22.56%	43.37%	12.89%
8 CSE	\$281,270	2.86%	12.77%	69.66%	0.77%	0.60%	3.33%	364	85.88%	\$16,049	\$7,971	10.48%	20.32%	0.00%
9 DOW LOUISIANA	\$250,922	2.55%	9.48%	94.38%	1.66%	1.04%	5.23%	214	76.07%	\$11,822	\$9,729	16.07%	46.77%	24.58%
10 BATON ROUGE TELCO	\$240,529	2.44%	10.91%	94.86%	0.76%	1.19%	3.00%	381	74.87%	\$16,272	\$8,668	23.41%	35.45%	16.51%
11 CARTER	\$240,394	2.44%	8.06%	93.00%	0.19%	1.32%	4.49%	344	87.01%	\$13,721	\$6,446	13.83%	31.47%	11.13%
12 PELICAN STATE	\$232,031	2.36%	9.63%	82.29%	1.06%	1.37%	7.77%	220	78.51%	\$7,489	\$5,534	12.70%	51.26%	18.02%
13 RIVERLAND	\$188,382	1.91%	8.00%	97.38%	0.05%	0.90%	2.77%	272	79.92%	\$11,759	\$11,745	30.32%	46.44%	27.84%
14 LOUISIANA	\$181,487	1.84%	9.88%	78.49%	1.26%	1.37%	4.90%	335	73.48%	\$8,183	\$6,248	13.52%	61.78%	20.38%
15 OUACHITA VALLEY	\$177,554	1.80%	12.80%	77.07%	0.81%	1.19%	4.97%	347	80.98%	\$8,140	\$5,484	21.02%	45.51%	7.43%
16 LAFAYETTE SCHOOLS	\$176,008	1.79%	11.28%	73.95%	0.82%	0.90%	3.42%	340	78.32%	\$12,294	\$8,924	17.52%	40.59%	16.32%
17 BOSSIER	\$155,641	1.58%	10.75%	52.26%	0.27%	2.01%	4.39%	425	81.81%	\$7,547	\$5,616	10.68%	54.48%	9.48%
18 THE NEW ORLEANS FIREMEN'S	\$154,776	1.57%	7.62%	77.41%	-0.16%	0.89%	5.70%	284	92.59%	\$8,318	\$6,101	20.24%	39.28%	17.65%
19 XPLORE	\$132,617	1.35%	8.32%	51.27%	0.17%	0.28%	4.01%	226	92.52%	\$10,296	\$11,860	10.65%	59.04%	27.15%
20 COASTLAND	\$115,435	1.17%	11.09%	56.90%	0.20%	0.49%	2.60%	283	93.92%	\$13,366	\$10,818	14.43%	29.09%	14.82%
21 GREATER NEW ORLEANS	\$114,072	1.16%	12.59%	78.01%	0.32%	1.06%	4.50%	427	85.19%	\$9,908	\$5,994	12.13%	34.64%	20.15%
22 CENTRIC	\$113,343	1.15%	8.95%	82.04%	0.81%	2.15%	5.69%	214	88.51%	\$13,713	\$7,353	19.04%	49.43%	5.59%
23 KRAFTMAN	\$107,332	1.09%	14.44%	32.61%	0.19%	1.89%	2.16%	487	88.66%	\$9,135	\$8,191	6.60%	26.17%	6.01%
24 CENLA	\$105,991	1.08%	12.77%	61.02%	0.67%	0.94%	3.00%	447	76.04%	\$10,033	\$8,161	14.62%	31.93%	14.81%
25 EAGLE LOUISIANA	\$105,744	1.07%	11.32%	97.07%	0.26%	0.42%	5.12%	263	89.44%	\$10,190	\$6,687	24.47%	28.76%	22.01%
26 ANECA	\$105,730	1.07%	17.73%	64.78%	0.16%	1.82%	3.19%	199	84.85%	\$14,053	\$14,468	19.76%	30.71%	25.09%
27 SHREVEPORT	\$100,359	1.02%	16.09%	86.17%	1.26%	2.65%	7.08%	311	80.51%	\$8,577	\$3,860	18.32%	27.02%	5.93%
28 HEART OF LOUISIANA	\$94,221	0.96%	13.02%	71.41%	0.82%	2.24%	4.91%	459	77.26%	\$6,780	\$4,680	11.22%	44.69%	12.90%
29 WYMAR	\$87,033	0.88%	13.61%	64.88%	1.21%	1.23%	1.89%	361	62.49%	\$20,906	\$18,004	20.79%	50.95%	0.00%
30 JEFFERSON PARISH EMPLOYEES	\$81,435	0.83%	13.25%	55.58%	0.59%	2.97%	6.38%	238	84.71%	\$4,555	\$5,965	13.82%	56.36%	13.96%
31 SOUTHWEST LOUISIANA	\$79,965	0.81%	12.82%	83.96%	2.07%	0.53%	6.09%	363	67.14%	\$8,127	\$4,433	11.90%	44.86%	14.86%
32 WESLA	\$79,360	0.81%	17.90%	29.56%	-0.74%	1.70%	4.02%	411	109.56%	\$6,396	\$6,556	7.24%	47.63%	6.89%
33 DEPARTMENT OF CORRECTIONS	\$73,458	0.75%	16.36%	76.78%	0.90%	1.38%	6.17%	238	79.38%	\$5,993	\$5,286	15.88%	32.81%	6.53%
34 BAYOU	\$68,859	0.70%	13.92%	71.73%	0.11%	0.56%	3.87%	395	95.10%	\$13,793	\$5,970	13.05%	33.34%	6.52%
35 FIRST CASTLE	\$63,131	0.64%	8.27%	90.27%	0.77%	0.69%	4.53%	249	79.83%	\$14,458	\$9,243	39.48%	32.72%	5.17%
36 ZELCO	\$57,603	0.59%	32.06%	90.99%	0.88%	0.45%	4.37%	350	83.20%	\$9,591	\$4,255	9.87%	22.47%	0.00%
37 ASCENSION	\$56,498	0.57%	11.18%	48.45%	0.18%	0.92%	4.23%	469	91.51%	\$7,824	\$5,742	6.75%	34.43%	11.03%
38 TOTAL CHOICE	\$54,437	0.55%	6.69%	64.67%	0.22%	2.92%	4.10%	325	82.06%	\$8,562	\$7,472	15.04%	38.52%	19.85%
39 LOUISIANA USA	\$52,904	0.54%	11.38%	67.58%	0.11%	0.96%	4.91%	227	96.09%	\$8,296	\$7,463	13.45%	27.76%	22.85%
40 BRECO	\$46,268	0.47%	11.92%	77.86%	-1.00%	1.33%	5.58%	260	106.91%	\$10,914	\$8,220	23.33%	41.01%	7.62%
41 BATON ROUGE CITY PARISH EMP	\$45,513	0.46%	16.64%	45.50%	-0.14%	0.66%	3.65%	816	104.22%	\$6,226	\$4,033	5.90%	30.74%	8.88%
42 UNIVERSITY OF LOUISIANA	\$45,061	0.46%	10.28%	55.33%	0.28%	2.98%	3.93%	413	83.98%	\$7,757	\$5,868	10.66%	26.31%	16.35%
43 BATON ROUGE FIRE DEPARTMENT	\$42,758	0.43%	17.61%	104.16%	1.18%	0.23%	3.27%	364	73.49%	\$17,216	\$7,599	20.51%	38.97%	0.00%
44 POST OFFICE EMPLOYEES	\$41,554	0.42%	8.49%	47.99%	0.57%	6.28%	3.15%	339	84.80%	\$13,471	\$7,571	8.74%	41.52%	0.08%
45 PROFESSIONAL FIRE FIGHTERS	\$38,506	0.39%	17.14%	64.28%	0.89%	1.11%	2.01%	449	69.24%	\$14,000	\$11,649	19.97%	36.45%	0.00%
46 MONROE TELCO	\$38,018	0.39%	9.56%	38.43%	0.22%	1.03%	4.02%	416	93.74%	\$6,692	\$6,692	11.61%	50.80%	14.00%
47 CALCASIEU TEACHERS AND EMPL.	\$37,875	0.38%	12.75%	40.91%	0.34%	0.22%	2.06%	466	85.68%	\$10,251	\$6,165	6.40%	9.03%	0.00%
48 BOISE SOUTHERN EMPLOYEES	\$35,575	0.36%	15.20%	50.22%	0.99%	0.04%	1.94%	397	66.44%	\$10,462	\$10,858	17.80%	33.75%	0.00%
49 NODA	\$35,324	0.36%	17.95%	40.68%	0.03%	1.24%	2.70%	512	92.57%	\$9,513	\$8,059	8.25%	27.24%	0.00%
50 GP LOUISIANA	\$33,569	0.34%	9.47%	68.64%	0.98%	0.89%	4.15%	591	72.46%	\$8,985	\$7,307	19.23%	27.05%	9.47%

CH #	CREDIT UNION	ADDRESS	CITY	ZIP	CEO	TELEPHONE	\$ TOTAL ASSETS	\$ TOTAL LOANS	\$ TOTAL INVESTMENTS	TOTAL CAPITAL	# OF MEM	% SHR GRO	% LN GRO
14226	3RD DISTRICT HIGHWAY	P.O. Box 3648	Lafayette	70502	Nancy Valot	(337) 262-6145	\$16,230,129	\$3,012,989	\$13,121,601	\$1,983,804	1,269	0.60%	-0.84%
19131	A L E C	10725 Avirine Hwy.	Baton Rouge	70816	Faye Massey	(225) 293-3450	\$10,086,577	\$1,967,795	\$8,027,646	\$1,688,705	1,108	-5.33%	-7.49%
23899	A M E CHURCH	1358 South Blvd.	Baton Rouge	70802	Earline Blackmore	(504) 948-4253	\$99,375	\$16,800	\$82,024	\$15,438	336	6.46%	-63.84%
6898	ACADIAN	102 Sunbeam Ln.	Lafayette	70506	Sandra Williams	(318) 233-6744	\$17,235,391	\$9,971,229	\$6,050,402	\$1,564,217	3,402	7.80%	-5.90%
19249	ACADIANA MEDICAL	702 Saint Landry St.	Lafayette	70506	Ina Burchett	(337) 289-2740	\$10,805,316	\$5,114,881	\$5,060,808	\$2,311,137	2,068	-2.61%	-2.22%
10353	ACCESS OF LOUISIANA	2203 Sampson St.	Westlake	70669	Kathy Bourgeois	(318) 436-1250	\$26,810,028	\$17,891,285	\$7,288,892	\$4,089,032	5,124	2.01%	5.75%
62438	ALEXANDRIA MUNICIPAL EMPLOYEES	1032 Wisteria	Alexandria	71301	Janet McDaniel	(318) 445-5626	\$21,856,676	\$8,871,111	\$12,429,304	\$2,604,995	2,666	0.12%	7.87%
7473	ALEXANDRIAT & P	3900 Terminal Rd.	Alexandria	71302	Mary Bardwell	(318) 442-9687	\$7,911,646	\$3,059,280	\$4,787,247	\$1,108,405	819	-6.89%	-7.72%
11906	ALLIED PLASTICS	P.O. Box 53006	Baton Rouge	70892	Cindy Lee	(504) 775-1082	\$22,603,474	\$10,810,726	\$11,133,620	\$2,136,658	2,393	-5.49%	2.05%
3212	ANECA	4361 Youree Dr.	Shreveport	71105	Chris Clark	(318) 698-6000	\$105,729,546	\$55,873,576	\$44,467,162	\$19,423,526	5,962	-6.42%	-14.28%
19985	ARABI SUGAR WORKERS	11448 S Eriyn Circle	New Orleans	70128	Alvin Phoenix	(504) 522-2525	\$1,282,735	\$1,080,295	\$322,304	\$536,906	215	4.64%	3.43%
14160	ASBESTOS WORKERS LOCAL 53	2001 Veterans Blvd., Ste. 201	Kenner	70062	James Pratt	(504) 288-2530	\$468,171	\$345,220	\$144,681	\$95,881	335	1.24%	-2.52%
62018	ASCENSION	P.O. Box 248	Gonzales	70707	Dortie Wall	(225) 621-2800	\$56,497,564	\$24,112,647	\$27,169,294	\$6,470,485	8,668	-2.62%	-0.85%
14692	ASI	5508 Citrus Blvd.	Harahan	70123	Mignon Tourne	(504) 733-1733	\$312,639,356	\$181,001,410	\$113,273,170	\$32,914,110	70,319	-1.23%	13.03%
11658	AVENUE BAPTIST BROTHERHOOD	901 W 70th St.	Shreveport	71106	VanCell Stovall	(318) 425-4436	\$505,608	\$54,147	\$450,706	\$127,009	98	-2.57%	42.09%
17697	AVOUELLES PARISH SCHL BOARD EMPL	P.O. Box 508	Marksville	71351	Janelle Mayeaux	(318) 253-8920	\$3,708,359	\$405,074	\$3,251,425	\$731,823	579	-12.85%	19.79%
9589	BARKSDALE	2701 Village Ln.	Bossier City	71112	Rod Taylor	(318) 549-8065	\$1,175,192,368	\$590,861,981	\$530,863,034	\$119,780,947	112,647	2.54%	6.61%
12292	BARTON PLANT EMPLOYEES	P.O. Box 174	Luling	70070	Mary Vedros	(504) 785-3350	\$18,583,404	\$7,875,744	\$10,502,037	\$3,368,206	1,960	1.12%	3.78%
6339	BATON ROUGE CITY PARISH EMP	P.O. Box 3521	Baton Rouge	70821	Doris Richardson	(504) 389-3059	\$45,512,663	\$17,228,341	\$26,314,530	\$7,728,287	9,387	-1.05%	2.26%
1257	BATON ROUGE FIRE DEPARTMENT	P.O. Box 40118	Baton Rouge	70835	Cynthia Sages	(225) 274-8383	\$42,738,450	\$5,815,965	\$5,781,340	\$7,702,865	4,550	3.83%	5.91%
1726	BATON ROUGE TELCO	13404 Avirine Hwy.	Baton Rouge	70817	Darryl Long	(225) 924-8900	\$240,228,721	\$202,247,615	\$26,834,414	\$27,508,008	24,596	6.30%	8.61%
9931	BAYOU	P.O. Box 65159	Baton Rouge	70896	Rhonda Linzy	(225) 925-8800	\$68,858,767	\$43,145,964	\$18,038,326	\$8,579,630	10,075	0.64%	0.42%
17861	BEAUREGARD SCHOOL EMPLOYEES	902 W. First St.	Deridder	70634	Joe Armetta	(337) 462-0768	\$20,697,302	\$12,732,044	\$7,284,614	\$2,556,998	1,975	1.92%	11.46%
20417	BOISE SOUTHERN EMPLOYEES	1945 Hwy. 190 W	Deridder	70634	Suzie Nugent	(318) 463-7529	\$35,575,184	\$15,137,897	\$19,707,238	\$5,503,599	2,776	0.89%	4.25%
9300	BOSSIER	P.O. Box 5635	Bossier City	71171	Jim Perkins	(318) 742-4090	\$155,640,978	\$71,802,316	\$72,819,021	\$17,808,551	24,466	5.22%	-2.50%
24526	BRECO	1850 S Sherwood Forest Blvd.	Baton Rouge	70816	Lloyd Cockerham	(225) 273-1529	\$46,267,915	\$31,661,511	\$11,904,942	\$5,640,710	4,947	-0.46%	7.16%
6508	CAANO EMPLOYEES	P.O. Box 20156	New Orleans	70141	Tobias Bullock	(504) 466-5727	\$2,974,253	\$1,298,572	\$2,344,753	\$367,980	427	-9.42%	18.99%
62441	CABOT EMPLOYEES	P.O. Box 598	Franklin	70538	Patricia Ashley	(337) 836-2219	\$2,214,587	\$1,152,174	\$1,050,667	\$330,638	170	-0.67%	16.15%
62896	CABOT EMPLOYEES	2066 Cabot Rd.	Ville Platte	70586	Nicole Manuel	(337) 363-2141	\$614,479	\$260,616	\$359,231	\$100,563	79	-5.51%	2.96%
15589	CADDO PARISH TEACHERS	P.O. Box 3133	Shreveport	71133	Eric Monroe	(318) 631-5640	\$10,842,175	\$5,776,612	\$4,720,340	\$2,633,195	2,757	3.00%	16.35%
18962	CALCASIEU PARISH EMPLOYEES	P.O. Box 1027	Lake Charles	70602	James Richard	(337) 439-4644	\$13,563,966	\$7,268,720	\$6,127,001	\$1,969,626	2,485	2.01%	3.47%
63142	CALCASIEU TEACHERS AND EMPLOYEES	P.O. Box 16134	Lake Charles	70616	Bruce Thomas	(318) 433-4525	\$37,874,940	\$13,520,676	\$22,765,884	\$4,925,630	5,360	-1.77%	6.97%
79	CAMPIUS	P.O. Box 98036	Baton Rouge	70898	Dawn Harris	(225) 769-8841	\$52,550,601	\$341,609,511	\$159,542,157	\$51,648,872	40,914	2.92%	16.42%
6529	CAPITAL CITY PRESS	P.O. Box 2149	Baton Rouge	70821	Kathy Smith	(504) 388-0216	\$17,707,185	\$6,836,530	\$10,541,121	\$2,324,167	2,506	-3.73%	-4.45%
9164	CARTER	119 S. Main St.	Springhill	71075	James Gibson	(318) 539-4655	\$240,393,539	\$185,692,698	\$37,493,506	\$20,402,977	30,977	8.47%	8.97%
6109	CARVER BRANCH	P.O. Box 38140	Shreveport	71133	Leorna Youngblood	(318) 621-0500	\$663,749	\$486,186	\$173,331	\$74,339	231	8.81%	0.96%
11782	CARVILLE PHS EMPLOYEES	P.O. Box 87	Carville	70721	Melissa Mallet	(225) 642-8663	\$6,252,549	\$4,263,068	\$1,823,151	\$1,031,244	740	4.38%	6.88%
22218	CDCS LOUISIANA	2415 Red Oak Rd.	Coushatta	71019	Gary Elliott	(318) 932-5053	\$17,636,020	\$10,678,025	\$6,936,923	\$2,960,206	1,326	-1.99%	1.56%
15602	CENLA	P.O. Box 1271	Alexandria	71309	Bill Thomas	(318) 445-7388	\$105,990,545	\$56,759,422	\$43,435,181	\$12,803,477	11,398	2.52%	19.90%
1982	CENTRIC	P.O. Box 2456	West Monroe	71294	Chris Craighead	(318) 340-9656	\$113,342,984	\$80,868,121	\$21,055,042	\$11,057,292	13,406	7.07%	8.63%
63851	C-F LA	P.O. Box 468	Donaldsonville	70346	Dana Mitchell	(225) 473-0331	\$8,692,614	\$3,560,438	\$5,039,325	\$1,051,376	1,118	-1.70%	2.89%
22512	CG	P.O. Box 87	St. Gabriel	70776	Debbie Bruno	(504) 642-1548	\$3,989,353	\$1,011,577	\$2,943,172	\$411,575	586	7.06%	-12.07%
62258	COAST GUARD EMPLOYEES	500 Poydras, Ste. 1226	New Orleans	70130	James Pluse	(504) 589-6289	\$1,651,975	\$4,225,316	\$4,221,527	\$1,221,527	766	-1.92%	-5.05%
13137	COASTLAND	1301 Clearview Pkwy.	Metairie	70001	Sharon Steele	(504) 834-2780	\$115,434,569	\$58,421,652	\$50,827,895	\$12,476,824	9,491	0.57%	-0.07%
65780	COGIC	P.O. Box 2906	Lafayette	70502	James Proctor	(337) 232-6958	\$310,979	\$84,711	\$223,264	\$39,202	420	-0.59%	5.54%
63851	C-F LA	P.O. Box 468	Donaldsonville	70346	Dana Mitchell	(225) 473-0331	\$8,692,614	\$3,560,438	\$5,039,325	\$1,051,376	1,118	-1.70%	2.89%
22512	CG	P.O. Box 87	St. Gabriel	70776	Debbie Bruno	(504) 642-1548	\$3,989,353	\$1,011,577	\$2,943,172	\$411,575	586	7.06%	-12.07%
62258	COAST GUARD EMPLOYEES	500 Poydras, Ste. 1226	New Orleans	70130	James Pluse	(504) 589-6289	\$1,651,975	\$4,225,316	\$4,221,527	\$1,221,527	766	-1.92%	-5.05%
13137	COASTLAND	1301 Clearview Pkwy.	Metairie	70001	Sharon Steele	(504) 834-2780	\$115,434,569	\$58,421,652	\$50,827,895	\$12,476,824	9,491	0.57%	-0.07%
65780	COGIC	P.O. Box 2906	Lafayette	70502	James Proctor	(337) 232-6958	\$310,979	\$84,711	\$223,264	\$39,202	420	-0.59%	5.54%
17396	CONCORDIA PARISH SCHOOLS EMPL	P.O. Box 1525	Ferriday	71334	James Lee	(318) 757-6171	\$3,916,289	\$2,731,321	\$1,139,369	\$340,890	1,256	-5.23%	-5.95%
7041	CONTINENTAL EMPLOYEES	3921 Independence Dr., Ste. 102	Alexandria	71303	Martha Lincecum	(318) 443-0251	\$1,327,751	\$928,969	\$340,232	\$460,695	409	-12.07%	6.54%
5086	CSE	4321 Nelson Rd.	Lake Charles	70605	Clark Yelverton	(337) 477-2000	\$281,269,507	\$168,847,660	\$92,895,164	\$36,507,970	30,411	-1.10%	2.55%
10640	CUSA	100 Northpark Blvd., B1303A	Covington	70433	Jeana Rodivich	(985) 809-0521	\$27,585,726	\$19,416,126	\$7,577,069	\$2,911,823	2,638	-0.55%	10.13%
8967	DAVISON EMPLOYEES	P.O. Box 2358	Sulphur	70664	Charlotte Garnth	(337) 583-3575	\$2,853,766	\$2,297,654	\$552,621	\$858,637	850	-10.07%	10.35%

CH # 1-25000 = FEDERAL CU, ALL OTHERS ARE STATE CHARTERS

CH #	CREDIT UNION	ADDRESS	CITY	ZIP	CEO	TELEPHONE	TOTAL ASSETS	TOTAL LOANS	\$ TOTAL INVESTMENTS	TOTAL CAPITAL	# OF MEM	% SHR GRO	% LN GRO
62808	DEPARTMENT OF CORRECTIONS	P.O. Box 4789	Baton Rouge	70821	Lloyd Giblin	(504) 342-6618	\$73,457,629	\$46,910,921	\$22,939,117	\$12,605,132	11,559	-2.77%	0.62%
14249	DISTRICT 05 DOTT	P.O. Box 4068	Monroe	71211	Kyla Banks	(318) 342-0145	\$1,973,183	\$4,147,406	\$3,729,401	\$1,525,760	1,304	-5.97%	-4.71%
14651	DISTRICT 08	P.O. Box 5464	Alexandria	71307	Ken McDaniel	(318) 484-9817	\$8,301,325	\$3,334,341	\$4,733,088	\$586,342	1,611	-7.25%	-8.28%
15211	DISTRICT 58	P.O. Box 110	Chase	71324	Kristie Emfinger	(318) 412-3146	\$5,034,556	\$3,782,044	\$1,199,077	\$646,222	664	3.37%	16.65%
14375	DISTRICT 62 HIGHWAY	P.O. Box 1709	Hammond	70404	Veronica Perrin	(985) 375-0146	\$4,452,171	\$2,135,547	\$1,277,877	\$778,954	690	0.02%	12.01%
20972	DOW LOUISIANA	P.O. Box 738	Plaquemine	70765	Rick Williams	(225) 353-8238	\$250,922,333	\$211,690,026	\$15,828,220	\$25,301,189	23,055	-0.91%	6.00%
21204	DRESSER ALEXANDRIA	P.O. Box 700	Tioga	71477	Carolyn Guidry	(318) 640-6164	\$6,415,949	\$2,619,839	\$3,693,144	\$1,279,997	911	-2.65%	3.80%
13	E	10719 Airline Hwy.	Baton Rouge	70816	Tyler Grodi	(225) 214-6800	\$298,111,675	\$213,610,151	\$64,474,291	\$30,108,935	30,198	-2.12%	18.91%
24661	EAGLE LOUISIANA	P.O. Box 64630	Baton Rouge	70896	Ginger Mainit	(225) 342-5730	\$105,743,542	\$90,586,320	\$6,218,508	\$12,622,730	13,955	2.47%	9.39%
7253	EAST BATON ROUGE TEACHERS	4836 Plank Rd.	Baton Rouge	70805	Evangeline Spurlock	(225) 355-8896	\$3,238,667	\$2,238,267	\$801,238	\$820,796	1,899	3.91%	-5.53%
18427	EAST FELICIANA TEACHERS	P.O. Box 618	Clinton	70722	Treba Allen	(225) 683-5420	\$315,566	\$251,691	\$92,571	\$83,371	352	-2.08%	-1.40%
10393	ELECTRICAL WORKERS LOCAL 130	3200 Ridgelake Dr., Ste. 304	Metairie	70002	George Dading	(504) 831-1307	\$5,498,795	\$1,403,150	\$4,026,535	\$573,691	1,288	-5.35%	16.20%
62929	FEDERAL EMPLOYEES	P.O. Box 3006	Monroe	71211	Sharon Hester	(318) 387-3215	\$16,461,069	\$10,710,219	\$5,405,965	\$4,908,900	1,563	1.86%	5.74%
13687	FELICIANA	P.O. Box 1130	Zachary	70791	Gigi Robertson	(225) 654-4021	\$25,513,051	\$16,691,635	\$5,201,298	\$4,994,399	2,694	0.46%	6.64%
9512	FIRESTONE LAKE CHARLES	P.O. Box 859	Sulphur	70664	Yvonne Bleivins	(337) 625-7020	\$9,513,215	\$2,982,086	\$6,242,801	\$1,091,205	1,784	13.26%	2.41%
5	FIRST CASTLE	100 Cherokee Rose Ln.	Covington	70433	Kirk Arnold	(985) 867-8867	\$63,131,222	\$51,960,265	\$6,675,143	\$5,629,256	6,228	11.26%	9.80%
24783	FIRST PIONEERS	P.O. Box 80799	Lafayette	70598	Lawoka Dionne	(318) 233-8833	\$25,558,109	\$14,570,879	\$9,730,381	\$3,174,063	5,076	-1.95%	0.93%
7376	FLEUR DE LIS	433 Metairie Rd., Ste. 114	Metairie	70005	Melissa Matherne	(504) 838-5456	\$16,391,672	\$5,727,638	\$9,987,350	\$1,530,236	2,239	-1.35%	2.38%
7877	FOURTH WARD	60233 Smlin Acres Rd.	Amite	70422	Rachel Nixon	(985) 747-1750	\$649,307	\$369,388	\$287,889	\$112,968	195	2.66%	3.51%
15588	G G W	2128 Jackson Ave.	New Orleans	70113	Alvin Phoenix	(504) 252-2525	\$168,200	\$365,877	\$401,904	\$233,883	227	-5.86%	2.09%
20529	G. C. A.	P.O. Box 7278	Lake Charles	70606	Lori Campbell	(337) 474-1006	\$5,291,684	\$1,250,585	\$4,014,775	\$1,259,565	2,132	-16.15%	-12.87%
9060	GECO	P.O. Box 1776	Harvey	70059	Francis Robichaux	(504) 347-4326	\$1,093,478	\$340,915	\$1,303,364	\$130,364	172	-7.52%	-5.69%
23620	GEISMAR COMPLEX	P.O. Box 476	Geismar	70734	Tammy Sides	(504) 673-3371	\$24,254,151	\$14,725,315	\$8,370,188	\$1,871,787	2,514	-6.31%	1.89%
19320	GP LOUISIANA	P.O. Box 520	Zachary	70791	Grace Perkins	(504) 654-7230	\$33,568,527	\$20,764,524	\$11,897,449	\$3,449,129	4,140	2.71%	-10.99%
60261	GRAPHIC ARTS	P.O. Box 30222	Shreveport	71130	Pat Cathy	(318) 459-3387	\$1,726,188	\$989,164	\$751,668	\$654,163	735	6.38%	7.16%
404	GREATER NEW ORLEANS	P.O. Box 6708	Metairie	70009	Janet Sanders	(504) 454-8224	\$114,071,996	\$76,945,898	\$30,020,157	\$15,114,630	16,457	1.46%	19.99%
10164	HEART OF LOUISIANA	303 Edgewood Dr.	Pineville	71360	Cindy Beauregard	(318) 473-4562	\$94,220,770	\$58,298,745	\$28,395,886	\$13,408,405	17,446	4.60%	6.17%
62814	HERITAGE	P.O. Box 80213	Lafayette	70598	Tood Kidder	(337) 269-9880	\$15,141,280	\$7,105,992	\$7,102,503	\$2,091,328	1,625	5.34%	-0.92%
24388	HOMELAND	200 Paris Ave.	Metairie	70005	Joe Battaglia	(504) 835-3810	\$14,799,277	\$8,097,582	\$5,160,111	\$2,846,954	1,976	-2.24%	7.01%
4416	IBERIA PARISH	500 French St.	New Iberia	70560	Melvin Small	(337) 369-3121	\$462,859	\$255,065	\$185,387	\$296,603	257	-7.27%	1.21%
12356	IBERVILLE	P.O. Box 66	Plaquemine	70765	Cora Pania	(225) 687-4836	\$5,654,032	\$2,735,928	\$2,570,226	\$893,938	3,135	-5.79%	5.19%
63143	IMMACULATE HEART OF MARY	P.O. Box 93156	Lafayette	70509	Tammi Brown	(337) 593-0591	\$886,908	\$186,596	\$697,587	\$228,235	365	0.83%	20.58%
2446	INTERNAL REVENUE	1555 Poydras St. 250	New Orleans	70112	Pat Unsworth	(504) 523-3756	\$11,519,204	\$4,883,575	\$6,455,863	\$2,191,317	2,011	4.21%	-9.99%
14291	JACO	P.O. Box 550	Ruston	71273	Rita Ginn	(318) 255-9101	\$13,181,648	\$7,044,486	\$5,963,679	\$1,999,885	1,757	-3.89%	14.40%
14537	JAMES WARD JR.	P.O. Box 1082	Jennings	70546	Linda Williams	(337) 824-5810	\$2,133,827	\$1,246,353	\$850,339	\$530,236	422	2.75%	5.25%
15437	JEFFERSON DAVISTEACHERS	P.O. Box 676	Jennings	70546	Cynthia Neal	(337) 824-6813	\$3,411,510	\$812,210	\$2,564,734	\$614,437	497	12.00%	10.20%
60738	JEFFERSON FINANCIAL	7701 Airline Dr.	Metairie	70003	Mark Rosa	(504) 348-2424	\$354,846,749	\$285,187,165	\$28,561,077	\$42,725,146	50,208	-10.58%	1.65%
13271	JEFFERSON PARISH EMPLOYEES	P.O. Box 10680	Jefferson	70181	Vicki O'Brien	(504) 736-6144	\$81,434,919	\$39,436,822	\$32,865,003	\$10,448,390	11,894	-0.27%	3.18%
63035	JEFFSO	1233 Westbank Expwy, B-110	Harvey	70058	Melissa Noel	(504) 376-2477	\$5,076,702	\$1,013,035	\$4,004,417	\$951,133	1,501	-9.86%	-5.27%
7045	JUDICIAL & JUSTICE	500 Poydras St. Room 718	New Orleans	70130	Cathy Seiler	(504) 568-1192	\$2,174,585	\$855,311	\$1,280,527	\$285,131	452	-5.07%	-5.32%
8530	KRAFTMAN	P.O. Drawer 10	Bastrop	71220	Tina Atkins	(318) 281-2804	\$107,332,031	\$29,936,625	\$72,198,460	\$15,151,502	11,207	0.08%	-11.94%
11230	L C MUNICIPAL	P.O. Box 967	Lake Charles	70602	Jan Eastman	(337) 491-1357	\$1,285,997	\$600,513	\$675,189	\$230,939	652	1.77%	1.60%
14568	LA CAPITOL	P.O. Box 3398	Baton Rouge	70821	Michael Hooper	(225) 342-5055	\$458,049,303	\$252,154,237	\$159,124,957	\$58,087,809	53,171	1.56%	6.79%
20002	LA TERRE	P.O. Box 6037	Houma	70361	Crystal Marks	(985) 873-4610	\$24,495,143	\$7,893,840	\$14,789,636	\$3,520,692	5,104	3.12%	-11.23%
9643	LAFAYETTE SCHOOLS	515 Guilbeau Rd.	Lafayette	70506	Connie Roy	(337) 989-2800	\$176,007,759	\$114,288,405	\$50,922,640	\$19,372,848	17,318	10.06%	12.22%
15202	LAME MEMORIAL	P.O. Box 85	Zachary	70791	Treba Allen	(225) 658-4350	\$1,532,383	\$1,013,288	\$499,649	\$124,454	624	-21.24%	-12.37%
62933	LAWLIFE	P.O. Box 98000	Baton Rouge	70898	Jenny Mapes	(225) 765-2859	\$2,967,722	\$1,167,882	\$1,737,667	\$523,596	660	2.93%	-2.42%
6584	LES	P.O. Box 44201	Baton Rouge	70804	Jackie Patin	(225) 342-3288	\$31,470,087	\$18,600,591	\$10,786,111	\$3,367,307	4,738	1.98%	-0.02%
19295	LIVINGSTON PARISH	P.O. Box 687	Denhon Springs	70727	Fred Banks	(225) 664-9103	\$15,055,949	\$6,013,055	\$7,665,616	\$2,505,120	2,667	-6.94%	-11.65%
174	LOUISIANA	P.O. Box 1956	Laplace	70069	Rhonda Hotard	(504) 652-4990	\$181,486,821	\$126,359,478	\$41,931,941	\$19,027,231	25,766	3.43%	7.47%

CH # 1-25000 = FEDERAL CU, ALL OTHERS ARE STATE CHARTERS

CH #	CREDIT UNION	ADDRESS	CITY	ZIP	CEO	TELEPHONE	\$ TOTAL ASSETS	\$ TOTAL LOANS	\$ TOTAL INVESTMENTS	TOTAL CAPITAL	# OF MEM	% SHR GRO	% LN GRO
21968	LOUISIANA BAPTIST	1250 MacArthur	Alexandria	71306	Paul Albritton	(318) 448-3402	\$4,603,917	\$2,854,417	\$1,646,161	\$416,556	1,002	5.63%	2.04%
7331	LOUISIANA CATHOLIC	648 E. Kings Hwy	Shreveport	71105	Beatrice Rosenblath	(318) 425-1462	\$20,474,711	\$10,258,138	\$9,583,452	\$2,035,206	2,175	-0.02%	-6.29%
61724	LOUISIANA CENTRAL	824 Elmwood Park Blvd., Ste. 100	Barahan	70123	Eddie Trammell	(504) 733-0789	\$13,154,517	\$6,126,711	\$6,513,087	\$1,032,049	3,098	-3.65%	0.20%
61608	LOUISIANA FARM BUREAU	9516 Airline Hwy.	Baton Rouge	70815	Tena Krumholt	(225) 922-6405	\$4,754,701	\$1,063,988	\$3,647,770	\$731,247	553	-9.12%	-4.76%
14376	LOUISIANA MACHINERY EMPLOYEES	P.O. Box 13058	Monroe	71213	Donna Greer	(318) 342-9722	\$4,793,024	\$3,942,839	\$813,922	\$768,107	777	6.30%	11.69%
3061	LOUISIANA USA	P.O. Box 15745	Baton Rouge	70895	James Foy	(504) 292-8910	\$52,904,265	\$31,432,952	\$18,173,663	\$6,081,248	6,232	2.98%	3.09%
61665	LOUP EMPLOYEES	P.O. Box 357	Gonzales	70707	Kim Populus	(225) 562-3951	\$10,718,251	\$5,809,807	\$4,829,800	\$1,845,782	1,330	-2.87%	2.18%
10241	MAPLE	105 Toledo Dr.	Lafayette	70506	Pamela Stelly	(337) 233-6264	\$25,470,786	\$8,361,952	\$8,361,952	\$3,419,346	5,266	11.04%	9.88%
12571	MCKEESE	P.O. Box 90740	Lake Charles	70609	Ronald Cobb	(318) 475-5344	\$14,598,481	\$3,780,681	\$10,386,357	\$1,985,471	1,545	5.37%	8.32%
65659	MICHOU	P.O. Box 29304	New Orleans	70189	Darlene Moore-Hurst	(504) 257-4205	\$4,548,140	\$1,981,920	\$2,019,220	\$871,120	1,094	-7.41%	-5.60%
62935	MONROE	P.O. Box 14660	Monroe	71207	Thomas Banks	(318) 329-2243	\$3,651,166	\$2,150,827	\$1,386,945	\$465,352	1,087	-7.61%	-10.25%
1725	MONROE TELCO	P.O. Box 4867	Monroe	71211	Patricia Morris	(318) 397-4243	\$38,018,298	\$13,377,557	\$21,399,889	\$3,146,717	5,201	7.46%	-9.76%
20228	MONTELL	4103 Hwy. 108	Westlake	70669	Katherine Louviere	(337) 439-7333	\$4,746,616	\$1,950,941	\$2,780,203	\$1,271,346	754	-2.60%	19.72%
15009	MORGAN CITY	P.O. Box 610	Morgan City	70380	Martha Smille	(985) 380-4722	\$6,512,056	\$3,653,075	\$2,512,789	\$688,738	1,215	4.60%	-0.81%
17334	MORTON WEEKS	P.O. Box 456	Lydia	70569	Lori Landry	(337) 367-5503	\$10,179,603	\$2,993,770	\$6,932,886	\$936,942	1,619	-3.44%	16.96%
10011	MUNICIPAL EMPLOYEES	P.O. Box 1101	Bogalusa	70429	Edna Wascom	(985) 732-6209	\$1,364,198	\$337,608	\$1,010,329	\$277,793	242	4.03%	-18.62%
60842	NAS IRB	400 Russell Ave. Bldg. 509	New Orleans	70143	Heleen Delin	(504) 678-3563	\$29,355,949	\$18,262,194	\$8,575,225	\$2,823,827	5,286	-4.60%	-2.71%
9229	NEIGHBORS	P.O. Box 2831	Baton Rouge	70821	Kathi Gill	(225) 819-2178	\$704,031,724	\$57,475,085	\$73,523,172	\$59,536,301	73,026	12.39%	25.99%
10515	NEW ORLEANS CLERK & CHECKERS	651 Bombabel Blvd.	Metairie	70005	Betty Van Fleet	(504) 837-2828	\$10,130,634	\$5,422,699	\$4,080,901	\$1,519,937	1,166	-3.46%	-3.05%
63008	NEW ORLEANS POLICE DEPARTMENT EMP	715 S Broadway St. Rm. 408	New Orleans	70119	Michael Ellington	(504) 832-2902	\$18,204,551	\$9,525,897	\$8,668,408	\$7,899,783	1,858	1.03%	3.01%
62936	NEW ORLEANS PORT COMMISSION EMP	P.O. Box 60046	New Orleans	70160	Barry Henry	(504) 528-3279	\$4,720,176	\$2,369,890	\$2,303,781	\$471,373	618	-8.86%	5.89%
1665	NEW ORLEANS PUBLIC BELT RAILROAD	P.O. Box 11231	New Orleans	70181	Felicia Gonzalez	(504) 896-7477	\$693,225	\$345,195	\$362,195	\$167,532	162	3.41%	-16.74%
4461	NODA	13800 Old Gentilly Rd. Bldg. 350	New Orleans	70129	Evelyn Parker	(504) 426-6632	\$35,323,864	\$11,758,243	\$22,881,657	\$6,467,560	3,587	0.64%	-2.57%
21998	NORTHWEST LOUISIANA	7070 Jewella Ave.	Shreveport	71108	Jean Dittman	(318) 686-5438	\$10,395,494	\$6,494,207	\$3,157,420	\$3,328,505	1,481	-1.89%	-9.77%
62777	OAK POINT EMPLOYEES	P.O. Box 441	Belle Chasse	70037	Steve Bergeron	(504) 391-6355	\$8,365,276	\$5,636,205	\$2,787,119	\$2,753,350	697	2.05%	-2.24%
61963	OLD SPANISH TRAIL	P.O. Box 37	Westlake	70669	Betty Hudson	(318) 491-5025	\$10,046,590	\$3,449,380	\$6,560,712	\$1,735,335	1,407	1.62%	3.00%
66259	ORLEANS PARISH CRIMINAL SHERIFFS	2614 Tulane Ave.	New Orleans	70119	Dishawn Richard	(504) 827-6705	\$6,413,739	\$1,895,832	\$4,840,761	\$1,846,889	714	-3.80%	-4.76%
10181	OUACHITA VALLEY	P.O. Box 1477	West Monroe	71294	Katie Pilcher	(318) 387-4592	\$177,553,770	\$117,260,652	\$48,973,043	\$22,050,652	27,744	8.69%	12.03%
21716	P. A. C. KENNER	700 Jackson St., P.O. Box 400	Kenner	70063	Ginger Scuderi	(504) 469-6345	\$2,647,768	\$1,247,083	\$1,382,086	\$353,611	514	-4.94%	12.85%
21879	P.H.I.	714 E Kaliste Saloom Rd. Ste. A-3	Lafayette	70508	Sandra Arcuin	(337) 233-2274	\$8,696,749	\$4,207,739	\$4,348,530	\$667,695	1,658	7.03%	1.56%
8920	PAN AMOCO	3500 N Causeway Blvd. Ste. 100	Metairie	70002	Bonnie Guzzardi	(504) 832-5900	\$10,738,976	\$4,052,972	\$6,542,685	\$1,077,900	1,407	0.36%	8.27%
62710	PELICAN STATE	P.O. Box 40088	Baton Rouge	70835	Jeffrey Conrad	(225) 408-6100	\$232,031,209	\$171,004,877	\$42,373,239	\$25,051,298	37,550	6.42%	7.36%
62564	PEOPLES	P.O. Box 290	Rayne	70578	Drusella Schevnder	(318) 334-2132	\$24,424,696	\$8,596,076	\$13,944,046	\$4,364,750	3,440	0.58%	11.21%
20415	PINEY HILLS	P.O. Box 340	Simsboro	71275	Shelia Gilmore	(318) 247-8077	\$3,529,422	\$2,009,763	\$1,412,934	\$595,516	603	13.73%	-7.89%
16386	POINTE COUPEE EDUCATION ASSN	P.O. Box 209	New Roads	70760	Sherry Elloe-Ford	(225) 638-6495	\$971,224	\$164,122	\$721,453	\$98,612	315	-1.65%	-12.07%
24712	POST OFFICE EMPLOYEES	P.O. Box 3871	Shreveport	71133	J.D. Smith	(318) 222-1979	\$41,554,263	\$18,454,749	\$20,628,408	\$3,025,430	5,079	2.40%	-1.00%
63069	POST OFFICE EMPLOYEES'	4624 W Napoleon Ave.	Metairie	70001	Sidney Parfait	(504) 885-6871	\$24,713,054	\$12,523,086	\$10,128,311	\$2,926,676	4,374	-4.39%	2.24%
62148	POSTAL	P.O. Box 167	Baton Rouge	70821	Tynita Howard	(225) 383-4109	\$27,495,946	\$8,523,422	\$17,431,602	\$5,176,442	3,899	-0.74%	-3.20%
62337	PROFESSIONAL FIRE FIGHTERS	9410 Healthplex Dr.	Shreveport	71106	Bobby Cannon	(318) 603-0626	\$38,505,949	\$20,174,557	\$16,887,825	\$6,810,106	2,694	5.99%	1.45%
12225	RAPIDES	612 Broadway Ave.	Alexandria	71302	Paula Nelson	(318) 445-2866	\$6,440,512	\$2,293,949	\$3,974,316	\$1,679,290	1,227	-1.35%	11.95%
8074	RAPIDES GENERAL HOSPITAL EMPLOYEES	211 Fourth St.	Alexandria	71301	Leroy Martin	(318) 473-3330	\$11,476,851	\$4,605,888	\$6,573,994	\$1,605,226	1,405	0.86%	5.77%
22005	RED RIVER MILL EMPLOYEES	P.O. Box 259	Campiti	71411	Kathy Deloney	(318) 476-3403	\$6,137,681	\$4,914,149	\$954,895	\$1,417,562	840	13.10%	11.34%
22785	RICHLAND PARISH SCHOOLS	P.O. Box 599	Rayville	71269	Beverly Gresham	(318) 728-5964	\$650,030	\$212,104	\$448,530	\$136,254	226	3.16%	10.09%
60309	RIVER CITIES	P.O. Box 13315	Alexandria	71315	Beverly Atwell	(318) 445-0113	\$8,793,653	\$2,834,855	\$5,792,641	\$1,203,334	903	-4.86%	-0.65%
13763	RIVER REGION	P.O. Drawer 309	Lutcher	70071	Gigi Coneglio	(504) 869-9762	\$188,329,134	\$10,828,769	\$21,201,579	\$6,738,545	3,161	2.85%	1.05%
64534	RIVERLAND	639 Loyola Ave., Ste. 220	New Orleans	70113	Carol Irbly	(504) 576-5800	\$11,382,042	\$161,779,854	\$70,844,720	\$15,890,319	14,144	-0.89%	6.32%
10509	S E L H	P.O. Box 8709	Mandeville	70470	Liz Jenkins	(985) 626-6323	\$3,112,575	\$1,382,353	\$1,400,722	\$721,484	1,600	-2.84%	-6.96%
13248	S H P E	P.O. Box 487	Greensburg	70441	Pauline Holden	(225) 222-6869	\$2,415,540	\$1,732,672	\$656,830	\$276,444	1,085	3.10%	12.02%
14225	S M P E	869 Begnard St.	Breaux Bridge	70517	Moses Dyes	(337) 332-3283	\$496,502	\$90,924	\$400,190	\$131,603	219	-5.99%	-40.79%
6528	S.A.I.F.	P.O. Box 77959	Baton Rouge	70879	Donna Lambert	(504) 292-5490	\$9,075,922	\$4,301,541	\$4,047,364	\$766,033	1,547	-3.83%	-8.10%

CH # 1-25000 = FEDERAL CU, ALL OTHERS ARE STATE CHARTERS

CH #	CREDIT UNION	ADDRESS	CITY	ZIP	CEO	TELEPHONE	TOTAL ASSETS	TOTAL LOANS	TOTAL INVESTMENTS	TOTAL CAPITAL	# OF MEM	% SHR GRO	% LN GRO
21615	SABINE SCHOOL EMPLOYEES	P.O. Box 755	Many	71449	Shelly Wiggins	(318) 256-0191	\$4,726,699	\$2,579,672	\$2,086,186	\$545,246	650	1.53%	7.43%
3069	SACRED HEART	3349 Ridgeland Dr. 105	Metairie	70002	Gerard Chutz	(504) 822-6578	\$1,341,967	\$167,961	\$1,108,365	\$384,297	326	0.37%	16.72%
18749	SECTION 705	1455 W Willow St.	Lafayette	70506	Anna Trahan	(337) 232-8450	\$32,441,077	\$20,264,342	\$10,283,478	\$3,237,342	3,430	2.99%	5.39%
2056	SEWERAGE & WATER BOARD EMPLOYEES	625 St. Joseph St., Rm. B-13	New Orleans	70165	Mary Fricard	(504) 585-2008	\$6,948,754	\$2,257,964	\$4,379,607	\$1,082,549	2,209	-9.56%	7.10%
19385	SHELL GEISMAR	P.O. Box 120	Geismar	70734	Ronald Hardy	(504) 201-6373	\$29,561,456	\$13,181,670	\$14,659,730	\$3,425,412	3,094	-3.04%	-0.58%
11263	SHREVEPORT	P.O. Box 3261	Shreveport	71133	Helen Godfrey-Smith	(318) 798-4061	\$10,359,056	\$70,967,046	\$21,402,142	\$16,040,291	21,337	6.99%	-2.44%
6048	SHREVEPORT POLICE	5330 Hearne Ave.	Shreveport	71108	Betty Fogger	(318) 631-8085	\$5,777,353	\$4,503,590	\$942,575	\$438,050	1,197	1.43%	12.88%
13673	SOUTH JENNINGS CATHOLIC	610 McKinley St.	Jennings	70546	April Simon	(337) 824-4770	\$1,558,810	\$700,521	\$874,614	\$269,932	784	4.33%	-14.05%
14421	SOUTH LOUISIANA HIGHWAY	P.O. Box 9193	Bridge City	70094	Fred Stentz	(504) 437-3146	\$5,956,878	\$3,425,475	\$3,425,475	\$1,704,077	818	-0.59%	1.27%
5839	SOUTHEAST LA VETERANS HEALTH	P.O. Box 51862	New Orleans	70151	Ranata Melancon	(504) 522-5009	\$1,762,218	\$956,919	\$831,087	\$268,607	932	12.14%	-15.66%
2068	SOUTHERN TEACHERS & PARENTS	728 Harding Blvd.	Baton Rouge	70807	Ethridge Etienne	(225) 775-8597	\$28,682,226	\$15,461,879	\$11,434,876	\$2,411,503	5,195	-1.87%	-0.98%
62756	SOUTHWEST LOUISIANA	4056 Ryan St.	Lake Charles	70605	Jim Griffin	(318) 477-9190	\$79,965,047	\$58,143,057	\$16,169,089	\$10,900,441	15,620	11.51%	10.21%
11203	SPELC	317 W 18th St.	Lake Charles	70601	Laura Melancon	(337) 436-2257	\$11,470,119	\$5,099,483	\$5,996,726	\$835,477	2,286	-0.58%	2.67%
12944	ST. BERNARD SCHOOL BOARD EMPL	200 E St Bernard Hwy.	Chalmette	70043	Beth Bonnacarre	(504) 301-9000	\$13,658,795	\$4,492,177	\$9,156,089	\$3,510,641	3,027	-2.46%	4.73%
19452	ST. JOHN SELF-HELP	P.O. Drawer F	Reserve	70084	Sterling Simon	(985) 536-2818	\$1,436,795	\$252,888	\$1,111,286	\$516,581	330	2.19%	-10.62%
8314	ST. JOSEPH'S BROADMOOR	3541 Youree Dr.	Shreveport	71105	Stephanie Sievers	(318) 865-3584	\$6,987,797	\$4,342,464	\$2,483,378	\$672,600	546	-0.37%	11.74%
61654	ST. JULES	1600 N Bertrand Dr.	Lafayette	70506	Cindy Rushing	(337) 261-1151	\$10,693,265	\$4,947,717	\$5,304,450	\$952,901	2,709	1.39%	-3.94%
15261	ST. LANDRY PARISH	P.O. Box 998	Opelousas	70570	Stephan Woods	(337) 948-3280	\$6,820,668	\$4,397,314	\$2,367,314	\$657,486	3,575	-4.62%	-14.77%
22417	ST. MARY PARISH SCHOOL EMPLOYEES	P.O. Box 209	Franklin	70538	Terr Bolden	(337) 828-0143	\$402,238	\$175,749	\$222,781	\$87,490	240	4.84%	195.88%
11942	ST. TAMMANY	862 Brownswitch Rd.	Slidell	70458	Glenda Rushe	(504) 643-1237	\$19,470,114	\$12,027,981	\$5,870,744	\$1,978,082	4,299	-0.20%	-1.14%
8006	STATE AGENCIES	1525 Fairfield Ave., 672	Shreveport	71101	Bill Tuttle	(318) 676-5113	\$9,089,859	\$3,889,556	\$4,974,946	\$1,998,514	914	-1.07%	3.70%
15089	STSP	P.O. Box 592	Lacombe	70445	Ron Randolph	(985) 882-5016	\$645,675	\$292,622	\$281,320	\$81,212	348	-0.12%	5.84%
63010	TAFI EMPLOYEES	266 Hwy. 3142	Hahnville	70057	Lula Petit	(985) 783-7346	\$1,692,529	\$880,242	\$880,242	\$562,752	569	-2.07%	5.75%
60475	TANGIPAHOA PARISH TEACHERS	P.O. Box 427	Amite	70422	Cooper Forshag	(504) 748-5132	\$3,137,456	\$8,466,059	\$2,491,977	\$9,319,574	3,870	1.53%	0.26%
18462	TEA	P.O. Box 3380	Houma	70061	Sadie Dennis	(985) 876-6269	\$1,988,076	\$1,012,913	\$952,620	\$226,020	684	-1.79%	8.39%
20550	TEAMSTERS LOCAL UNION #270	701 Elysian Fields Ave.	New Orleans	70117	Muriel Harris	(504) 945-3152	\$683,448	\$245,452	\$437,132	\$123,548	438	4.47%	21.94%
62754	TERMINAL	1215 Clearview Pkwy.	Metairie	70001	Darlene Lockhart	(504) 885-8267	\$7,097,429	\$2,494,132	\$11,525,093	\$2,494,132	942	0.55%	-11.91%
11671	TES REGIONAL HEALTHCARE	2050 Line Ave.	Shreveport	71104	Cindy Morris	(318) 681-4335	\$24,370,322	\$7,589,963	\$14,835,795	\$3,350,271	3,026	-4.85%	-10.92%
62927	TEXACO OF HOUMA	P.O. Box 5096	Houma	70364	Melva Pierce	(504) 868-9644	\$5,049,101	\$3,141,089	\$1,905,539	\$89,999	1,918	-0.81%	-1.44%
6	THE NEW ORLEANS FIREMEN'S	P.O. Box 689	Metairie	70004	Judy DeLuca	(504) 889-9090	\$154,775,556	\$108,611,463	\$55,432,432	\$12,681,137	22,999	0.76%	5.58%
22369	TOTAL CHOICE	P.O. Box 560	Hahnville	70057	Barbara Sassin	(985) 783-2130	\$54,436,884	\$32,202,193	\$19,397,575	\$4,058,569	6,664	-4.84%	-1.92%
22581	TOTAL COMMUNITY ACTION	1422 S. Jefferson Davis Pkwy.	New Orleans	70125	Cissy Comeaux	(504) 827-2255	\$1,317,984	\$646,930	\$687,295	\$266,286	546	-0.62%	4.53%
23540	TULANE/LOYOLA	1440 Canal St. Ste. 101	New Orleans	70112	Connie Kennelly	(504) 587-7420	\$19,398,049	\$8,000,005	\$10,572,990	\$2,080,785	4,336	-4.53%	1.50%
22219	UBC STERN CNCL OF INDSTRIL WORKERS	P.O. Box 1397	Minden	71058	Jackie Patterson	(318) 377-5802	\$663,869	\$461,809	\$186,284	\$250,980	379	-2.72%	-3.74%
7301	UNION	P.O. Box 603	Farmerville	71241	Sonia Page	(318) 368-8175	\$1,071,100	\$578,192	\$571,940	\$330,272	636	-4.78%	9.83%
12570	UNIVERSITY OF LOUISIANA	P.O. Box 42970	Lafayette	70504	Patsy Mathieu	(337) 482-6956	\$45,061,452	\$22,781,222	\$18,605,026	\$4,135,358	7,017	3.03%	7.92%
20842	UNO	University Of New Orleans	New Orleans	70148	Christopher Maurer	(504) 280-6496	\$11,015,995	\$11,015,995	\$11,794,185	\$2,834,700	4,907	4.42%	10.76%
267	US VETERANS ADMIN. NEW ORLEANS	671A Whitney Ave.	Gretna	70056	Laura Dufrene	(504) 619-4545	\$1,712,868	\$520,036	\$1,186,950	\$255,044	422	-3.81%	-16.75%
61540	VALEX	P.O. Box 1375	Troga	71477	Chris Chelette	(318) 443-1200	\$18,198,474	\$9,901,086	\$7,721,767	\$1,915,106	2,088	-2.46%	9.76%
61540	VERMILION SCHOOL EMPLOYEES	P.O. Box 848	Abbeville	70511	Stephanie Richard	(337) 898-1388	\$13,755,016	\$3,357,162	\$10,118,660	\$1,245,669	2,094	1.91%	-0.51%
16256	WASHINGTON EDUCATIONAL ASSOC	308-11th Ave.	Franklinton	70438	Freddie Jefferson	(504) 839-5635	\$986,748	\$572,648	\$312,787	\$155,548	375	-2.98%	30.10%
12735	WBRT	1044 Michigan Ave.	Port Allen	70767	Angella Johnson	(225) 344-0318	\$2,317,297	\$1,584,136	\$601,440	\$620,292	936	-8.20%	13.64%
11928	WEBSTER UNITED	P.O. Box 771	Minden	71055	Gwen Mims	(318) 377-6906	\$2,843,519	\$1,129,574	\$1,729,574	\$839,440	1,244	7.38%	0.12%
20749	WESLA	2921 Williamson Way	Shreveport	71118	Linda Morrow	(318) 687-8700	\$79,360,440	\$19,500,985	\$53,131,066	\$13,569,784	10,063	1.88%	-10.62%
23607	WEST JEFFERSON	1111 Medical Ctr. Blvd. Ste. 118N	Marrero	70072	Charline Camus	(504) 349-1350	\$5,848,048	\$3,181,990	\$2,139,715	\$429,455	1,848	-1.87%	8.90%
22527	WEST MONROE	2305 N 7th St.	West Monroe	71291	Erik Pearson	(318) 396-2600	\$4,780,559	\$2,192,110	\$2,554,518	\$522,975	490	4.86%	-7.16%
62817	WHITE GOLD	P.O. Box 431	Raceland	70394	Douald Baptiste	(985) 879-2963	\$477,273	\$298,458	\$155,889	\$149,935	155	-9.79%	-16.46%
8021	WILLIS KNIGHTON	P.O. Box 17585	Shreveport	71118	Courtney Barrett	(318) 621-0605	\$26,207,543	\$16,971,367	\$7,864,836	\$4,350,506	6,092	8.58%	16.57%
12330	WYMAR	P.O. Box 457	Geismar	70734	Reggie Gremillion	(225) 339-7191	\$87,033,424	\$48,438,766	\$36,962,863	\$11,962,716	4,147	7.08%	2.13%
12748	XAVIER UNIVERSITY	1 Drexel Dr.	New Orleans	70125	Mark Quinn	(504) 486-7411	\$2,369,824	\$423,774	\$1,940,696	\$326,605	495	6.34%	-18.51%

CH # 1-25000 = FEDERAL CU, ALL OTHERS ARE STATE CHARTERS

CH #	CREDIT UNION	ADDRESS	CITY	ZIP	CEO	TELEPHONE	\$ TOTAL ASSETS	\$ TOTAL LOANS	\$ TOTAL INVESTMENTS	\$ TOTAL CAPITAL	# OF MEM	% SHR GRO	% LN GRO
23017	XPLORE	P.O. Box 60193	New Orleans	70160	Michelle Duhe	(504) 728-4853	\$132,617,430	\$61,743,893	\$62,835,972	\$11,349,001	10,155	11.73%	17.24%
18219	ZACHARY COMMUNITY	P.O. Box 592	Zachary	70791	Louise Horton	(225) 654-3164	\$206,056	\$95,588	\$115,598	\$73,135	176	0.67%	-11.79%
871	ZELCO	520 Ave. V	Bogalusa	70427	Cliff McDaniel	(985) 732-7522	\$57,602,524	\$35,207,025	\$19,041,308	\$19,069,387	9,094	-2.14%	8.63%

CH # 1-25000 = FEDERAL CU, ALL OTHERS ARE STATE CHARTERS

TOP 50 STATE TABLE

State Credit Union Totals as of June 30

	2010	2011	2012	2013	2014	2014 Growth	5-Year Compound Growth
Number of Credit Unions	66	64	62	61	61	0.00%	-1.56%
Number of Members	611,596	615,108	623,912	633,272	646,429	2.08%	1.11%
Total Assets (\$000)	5,344,065	5,560,290	5,847,051	6,094,435	6,324,986	3.78%	3.43%
Total Shares (\$000)	4,554,809	4,746,688	5,015,827	5,249,669	5,408,469	3.02%	3.50%
Total Loans (\$000)	3,501,036	3,565,907	3,775,304	4,004,885	4,274,858	6.74%	4.07%
Total Capital (\$000)	568,702	598,453	629,096	653,026	690,699	5.77%	3.96%

MAINE	Total Assets (\$000)	6/30/14	% of Total State Assets	Financial Ratios				Productivity Ratios			Member Service Ratios				
				Net Worth/Assets	Loans/Shares	Return on Average Assets	Delinquency Ratio	Operating Exp./Average Assets	Members/Employee	Efficiency Ratio	\$ Avg. Loan Balance	\$ Avg. Share Balance	# Auto Loans/ Members	# Share Drafts/ Members	# Credit Cards/ Members
1 MAINE STATE	\$352,717	5.58%	12.78%	52.74%	0.58%	0.95%	2.72%	334	78.19%	\$10,100	\$12,212	17.03%	53.87%	18.70%	
2 ATLANTIC REGIONAL	\$282,190	4.46%	13.19%	76.47%	0.49%	1.26%	3.38%	276	82.99%	\$19,100	\$12,444	14.85%	72.25%	0.00%	
3 MAINE SAVINGS	\$281,967	4.46%	8.14%	84.65%	0.50%	0.29%	4.00%	296	89.08%	\$13,368	\$9,410	10.42%	55.17%	19.75%	
4 INFINITY	\$267,003	4.22%	10.39%	92.68%	0.71%	0.32%	2.95%	212	90.65%	\$25,433	\$12,287	10.26%	71.95%	5.67%	
5 TOWN & COUNTRY	\$262,358	4.15%	8.22%	103.19%	0.92%	0.89%	4.39%	382	80.21%	\$12,007	\$7,329	19.62%	70.16%	23.68%	
6 UNIVERSITY	\$247,143	3.91%	8.98%	112.66%	0.55%	1.67%	4.31%	302	82.66%	\$14,078	\$6,899	17.42%	71.07%	6.37%	
7 EVERGREEN	\$225,128	3.56%	8.38%	62.67%	0.22%	2.30%	3.25%	420	82.71%	\$21,005	\$9,007	9.65%	67.59%	0.00%	
8 FIVE COUNTY	\$212,666	3.36%	7.74%	80.63%	0.18%	1.44%	5.80%	220	93.88%	\$12,311	\$7,300	14.51%	73.47%	12.63%	
9 YORK COUNTY	\$204,274	3.23%	10.30%	101.52%	0.95%	0.62%	4.26%	277	78.35%	\$18,439	\$8,900	19.37%	73.11%	0.00%	
10 THE COUNTY	\$197,530	3.12%	10.15%	73.64%	0.55%	0.92%	2.56%	358	77.15%	\$13,578	\$10,347	28.95%	42.01%	0.00%	
11 CUMBERLAND COUNTY	\$184,399	2.92%	10.36%	69.14%	0.76%	1.89%	3.13%	388	75.39%	\$13,038	\$9,137	21.19%	59.12%	0.00%	
12 RAINBOW	\$182,180	2.88%	13.57%	85.73%	0.95%	1.07%	3.20%	397	75.90%	\$16,011	\$6,526	11.13%	51.92%	0.00%	
13 NORSTATE	\$174,656	2.76%	12.22%	101.23%	0.97%	1.79%	3.30%	212	70.41%	\$14,283	\$10,342	12.93%	54.73%	23.95%	
14 PEOPLESCHOICE	\$156,713	2.48%	8.94%	71.48%	0.36%	1.93%	3.77%	331	93.77%	\$10,211	\$8,774	6.04%	66.09%	42.56%	
15 CPORT	\$155,360	2.46%	9.56%	77.59%	0.40%	0.43%	3.69%	294	87.81%	\$15,455	\$9,239	12.03%	69.56%	0.00%	
16 OCEAN COMMUNITIES	\$150,576	2.38%	7.47%	91.33%	0.08%	1.88%	4.22%	219	91.34%	\$20,571	\$11,417	20.36%	70.08%	0.00%	
17 OXFORD	\$142,516	2.25%	13.90%	86.06%	0.83%	0.84%	3.37%	443	73.99%	\$9,368	\$7,632	14.54%	54.75%	20.14%	
18 MIDCOAST	\$135,189	2.14%	12.11%	69.66%	0.72%	0.82%	3.86%	307	80.45%	\$11,592	\$7,970	14.57%	53.30%	8.34%	
19 OTIS	\$135,132	2.14%	16.89%	61.13%	0.82%	1.10%	2.31%	461	70.93%	\$8,547	\$10,559	18.79%	72.33%	23.34%	
20 BANGOR	\$125,901	1.99%	8.96%	76.77%	0.38%	1.16%	3.88%	306	84.61%	\$10,647	\$8,118	18.41%	62.16%	12.18%	
21 ACADIA	\$125,710	1.99%	15.16%	94.89%	0.74%	2.38%	3.04%	240	77.27%	\$16,671	\$10,378	17.41%	66.62%	6.75%	
22 MAINE FAMILY	\$123,021	1.95%	9.92%	64.02%	0.46%	1.01%	3.52%	481	86.74%	\$10,036	\$5,677	11.54%	57.71%	9.71%	
23 DOWN EAST	\$120,604	1.91%	8.31%	98.19%	0.01%	1.75%	5.98%	276	89.99%	\$10,932	\$5,971	25.67%	44.56%	8.00%	
24 SEABOARD	\$112,741	1.78%	9.10%	81.05%	0.57%	2.24%	3.77%	333	85.52%	\$11,487	\$8,506	13.16%	54.22%	21.24%	
25 SACO VALLEY	\$99,280	1.57%	9.39%	79.18%	0.87%	0.35%	2.87%	395	76.68%	\$18,914	\$10,588	16.27%	54.63%	13.45%	
26 MAINE HIGHLANDS	\$94,097	1.49%	8.29%	66.87%	0.31%	3.45%	4.03%	296	92.63%	\$9,950	\$7,418	11.78%	43.79%	8.35%	
27 TRUCHOICE	\$93,157	1.47%	11.42%	93.08%	0.59%	1.20%	6.02%	280	85.58%	\$7,728	\$7,472	24.49%	72.51%	29.87%	
28 LISBON COMMUNITY	\$86,861	1.37%	11.14%	73.54%	0.26%	0.48%	3.53%	288	91.06%	\$13,585	\$9,059	10.09%	58.41%	7.34%	
29 CENTRAL MAINE	\$86,274	1.36%	12.59%	39.00%	0.02%	0.85%	2.48%	340	95.74%	\$11,678	\$9,866	10.24%	59.51%	12.50%	
30 SEBASTICOOK VALLEY	\$80,834	1.28%	9.30%	92.42%	1.04%	0.79%	3.76%	409	76.40%	\$10,187	\$6,874	15.90%	56.86%	8.21%	
31 FRANKLIN-SOMERSET	\$80,509	1.27%	9.72%	68.15%	0.92%	1.22%	3.19%	325	73.72%	\$10,509	\$7,112	13.87%	59.64%	0.00%	
32 TRADEMARK	\$78,843	1.25%	11.76%	63.51%	0.12%	0.73%	3.31%	431	91.74%	\$9,675	\$7,114	13.88%	47.45%	12.72%	
33 NEW DIMENSIONS	\$67,751	1.07%	7.86%	95.74%	0.11%	1.43%	5.04%	211	89.43%	\$15,116	\$8,082	17.74%	41.00%	0.00%	
34 KATAHDIN	\$67,477	1.07%	12.59%	84.68%	0.15%	1.28%	4.87%	276	91.84%	\$9,271	\$8,124	14.67%	46.25%	28.02%	
35 WINTHROP AREA	\$60,042	0.95%	9.57%	64.27%	0.44%	1.26%	2.38%	459	80.04%	\$15,509	\$9,392	10.92%	43.61%	3.24%	
36 EASTMILL	\$59,891	0.95%	18.56%	33.33%	0.32%	0.13%	2.11%	276	85.45%	\$7,525	\$11,753	11.05%	51.87%	19.02%	
37 KV	\$58,299	0.92%	10.48%	58.38%	0.37%	0.12%	3.62%	394	90.68%	\$10,082	\$6,773	9.18%	58.84%	17.33%	
38 TACONNET	\$54,657	0.86%	7.81%	81.99%	0.97%	0.36%	4.03%	383	72.95%	\$11,030	\$6,734	19.62%	34.91%	10.24%	
39 KSW	\$52,517	0.83%	9.71%	87.78%	0.69%	0.64%	3.72%	467	80.24%	\$8,044	\$5,516	20.24%	40.59%	9.25%	
40 PENOBSOCOT COUNTY	\$52,289	0.83%	10.21%	84.81%	0.63%	0.58%	4.99%	333	82.34%	\$11,127	\$5,869	17.58%	40.62%	7.56%	
41 LINCOLN MAINE	\$50,321	0.80%	10.67%	73.01%	0.56%	1.06%	2.90%	360	80.47%	\$10,548	\$8,898	24.11%	52.18%	9.92%	
42 BREWER	\$49,100	0.78%	9.90%	82.14%	0.33%	1.54%	5.53%	360	89.46%	\$8,470	\$5,573	20.26%	50.35%	6.63%	
43 COAST LINE	\$48,400	0.77%	15.59%	90.49%	0.84%	0.11%	2.29%	452	71.49%	\$25,039	\$9,932	19.18%	53.99%	0.00%	
44 CASCO	\$47,900	0.76%	9.84%	89.44%	0.32%	2.39%	4.66%	315	85.05%	\$13,466	\$7,123	15.86%	60.70%	0.00%	
45 EASTERN MAINE MEDICAL CENTER	\$45,875	0.73%	9.78%	52.41%	0.14%	0.03%	3.29%	361	92.98%	\$16,572	\$8,761	11.29%	60.89%	0.00%	
46 COMMUNITY	\$45,216	0.71%	11.64%	80.73%	0.60%	1.67%	5.36%	322	84.75%	\$7,894	\$4,703	11.71%	49.28%	9.54%	
47 GARDINER	\$39,728	0.63%	10.83%	76.54%	1.70%	0.91%	3.43%	420	66.52%	\$6,941	\$6,971	18.21%	59.87%	16.54%	
48 SABATTUS REGIONAL	\$35,858	0.57%	11.41%	55.44%	0.39%	2.57%	3.96%	310	89.21%	\$13,931	\$7,558	13.22%	66.86%	0.00%	
49 MAINE EDUCATION	\$33,438	0.53%	11.24%	66.59%	0.33%	0.22%	3.77%	405	89.01%	\$7,283	\$7,310	20.51%	62.16%	0.00%	
50 WINSLOW COMMUNITY	\$31,380	0.50%	8.99%	74.07%	0.76%	0.63%	3.96%	382	81.39%	\$8,585	\$6,666	23.62%	47.63%	15.19%	

CH #	CREDIT UNION	ADDRESS	CITY	ZIP	CEO	TELEPHONE	\$ TOTAL ASSETS	\$ TOTAL LOANS	\$ TOTAL INVESTMENTS	TOTAL CAPITAL	# OF MEM	% SHR GRO	% LN GRO
15619	ACADIA	9 E Main St.	Fort Kent	04743	David Desjardins	(207) 834-6167	\$125,709,981	\$100,644,081	\$19,159,608	\$19,576,831	10,220	5.93%	13.88%
4281	ATLANTIC REGIONAL	P.O. Box 188	Brunswick	04011	Roger Sirois	(207) 725-8728	\$282,190,475	\$182,370,596	\$78,444,117	\$38,926,716	19,164	5.06%	5.44%
10939	BANGOR	P.O. Box 1161	Bangor	04402	Stephen Clark	(207) 947-0374	\$125,901,672	\$87,165,605	\$32,547,882	\$11,642,851	14,084	0.65%	-2.50%
24249	BLUE CROSS AND BLUE SHIELD OF MAINE	2 Gannett Dr.	So Portland	04106	Susan Thurlow	(207) 822-7483	\$6,281,621	\$3,193,822	\$2,974,848	\$1,298,789	810	-2.00%	-12.12%
13682	BREWER	P.O. Box 189	Brewer	04412	Rick Kaul	(207) 989-7240	\$49,100,445	\$36,234,353	\$7,613,416	\$5,023,830	7,916	0.38%	3.40%
9919	CAPITAL AREA	P.O. Box 2626	Augusta	04338	Diana Winkley	(207) 622-3442	\$27,087,845	\$22,633,505	\$3,269,341	\$3,424,443	3,576	0.42%	7.65%
9327	CASCO	375 Main St.	Gorham	04038	James Stone	(207) 839-5588	\$47,899,524	\$37,152,969	\$7,187,839	\$5,127,695	5,832	10.38%	14.97%
6936	CENTRAL MAINE	P.O. Box 1746	Lewiston	04241	Vicki Stuart	(207) 783-1475	\$86,274,811	\$29,392,811	\$51,479,990	\$10,962,607	7,639	-1.51%	0.39%
17472	CHANGING SEASONS	115 Mecaw Rd.	Hampden	04444	Daria King	(207) 945-6264	\$21,976,732	\$17,446,129	\$3,175,064	\$2,319,178	2,200	-0.32%	12.97%
60646	COAST LINE	333 Cottage Rd.	South Portland	04106	Matthew Griffiths	(207) 799-7245	\$48,400,144	\$32,525,485	\$14,006,175	\$7,936,152	3,619	4.03%	3.32%
63447	COMMUNITY	144 Pine St.	Lewiston	04240	Kerry Wood	(608) 779-2400	\$45,216,375	\$32,122,045	\$9,829,828	\$5,275,207	8,461	0.00%	9.00%
63828	CPORT	P.O. Box 777	Portland	04104	Gene Ardito	(207) 878-6200	\$155,360,144	\$108,497,503	\$33,927,453	\$15,421,155	15,137	4.17%	14.98%
9500	CUMBERLAND COUNTY	101 Gray Rd.	Falmouth	04105	Scott Harriman	(207) 878-3441	\$184,399,202	\$112,690,880	\$62,000,705	\$19,886,400	17,838	4.83%	12.32%
68563	DOWN EAST	P.O. Box 130	Baileville	04694	David Tozier	(207) 427-3333	\$120,604,030	\$101,787,541	\$11,998,307	\$10,673,242	17,362	15.51%	18.72%
23310	EASTERN MAINE MEDICAL CENTER	489 State St.	Bangor	04401	Ralph Feland	(207) 945-3632	\$45,875,220	\$21,559,751	\$21,449,307	\$4,551,116	4,695	-0.76%	-4.70%
9518	EASTMILL	60 Main St.	East Millinocket	04430	Daniel Byron	(207) 746-3428	\$59,890,845	\$16,230,924	\$41,967,190	\$11,168,626	4,143	1.09%	2.76%
68038	EVERGREEN	P.O. Box 1038	Portland	04104	Tucker Cole	(207) 221-5000	\$225,127,614	\$129,180,535	\$84,077,336	\$21,136,883	22,885	0.96%	0.01%
67993	FIVE COUNTY	P.O. Box 598	Bath	04530	Richard Dupuis	(207) 443-3528	\$212,665,602	\$148,572,451	\$49,652,740	\$17,291,240	25,244	-1.19%	3.18%
15159	FRANKLIN-SOMERSET	485 Wilton Rd.	Farmington	04938	Karen Greenleaf	(207) 778-4452	\$80,509,384	\$48,791,420	\$28,232,211	\$7,950,603	10,066	3.54%	5.77%
8367	GARDNER	10 Old Brunswick Rd.	Gardner	04345	Phillip Bergeron	(207) 582-2676	\$39,727,967	\$26,896,097	\$11,885,306	\$4,361,096	5,041	3.90%	-0.38%
10221	GREAT FALLS REGIONAL	34 Bates St.	Lewiston	04240	Nancy Bard	(207) 782-7192	\$24,851,524	\$8,160,151	\$15,684,419	\$4,732,459	4,668	0.61%	-8.03%
18500	HEALTHFIRST	9 Quarry Rd.	Waterville	04901	Lynda Quirion	(207) 877-9474	\$16,267,380	\$3,956,254	\$1,505,861	\$1,505,861	3,614	-0.38%	-16.49%
14211	HOWLAND-ENFIELD	P.O. Box 405	Howland	04448	Joan Sage	(207) 732-3686	\$7,428,655	\$3,533,742	\$3,227,717	\$593,453	1,696	-1.53%	-4.96%
24173	INFINITY	P.O. Box 9742	Portland	04104	Sandra Cloutier	(207) 854-6000	\$267,994,311	\$162,794,311	\$90,637,478	\$29,669,602	14,297	0.53%	-1.80%
9348	KATAHDIN	1000 Central St.	Millinocket	04462	Don Caslo	(207) 723-9718	\$67,476,645	\$49,376,392	\$14,481,606	\$8,642,123	7,178	-3.26%	15.43%
9943	KSW	222 College Ave.	Waterville	04901	Desiree Gilman	(207) 872-5602	\$52,516,753	\$41,835,611	\$8,119,492	\$5,157,227	8,640	7.31%	5.95%
15328	KV	316 W River Rd.	Augusta	04330	Christina Devine	(207) 623-5171	\$58,298,510	\$30,376,430	\$24,914,661	\$6,138,699	7,682	1.12%	-1.70%
5144	LEWISTON MUNICIPAL	291 Pine St.	Lewiston	04240	Amanda Piper	(207) 783-3991	\$20,076,079	\$10,242,383	\$8,641,434	\$2,132,668	1,917	2.86%	8.65%
17398	MAINE HIGHLANDS	P.O. Box 220	Lincoln	04457	Cris Kinney	(207) 794-8623	\$50,320,927	\$32,740,893	\$15,577,435	\$5,431,356	5,040	7.45%	1.22%
13190	LISBON COMMUNITY	P.O. Box 878, 325 Lisbon St.	Lisbon	04250	George Roy	(207) 353-4144	\$86,860,683	\$56,583,506	\$26,221,436	\$10,054,318	8,493	7.51%	3.79%
62976	MAINE EDUCATION	P.O. Box 1096	Augusta	04332	Richard Lachance	(207) 623-3857	\$33,437,627	\$12,666,610	\$12,266,610	\$3,843,881	4,046	4.56%	5.63%
2644	MAINE FAMILY	555 Sabattus St.	Lewiston	04240	Rachel Caron	(207) 783-2071	\$123,021,436	\$70,825,937	\$43,253,667	\$12,377,416	19,486	0.70%	4.52%
17398	MAINE HIGHLANDS	P.O. Box 233	Dexter	04930	Rhonda Taylor	(207) 924-5544	\$94,097,291	\$57,283,758	\$30,149,400	\$7,857,235	11,547	5.07%	-1.76%
640	MAINE MEDIA	P.O. Box 7702	Portland	04112	Jennifer Hartel	(207) 774-4307	\$4,260,348	\$3,642,301	\$574,102	\$961,419	1,080	-9.40%	20.28%
14565	MAINE SAVINGS	P.O. Box 347	Hampden	04444	John Reed	(207) 862-6500	\$281,966,980	\$213,605,730	\$49,716,305	\$23,693,365	26,814	6.19%	15.21%
63377	MAINE STATE	P.O. Box 5659	Augusta	04332	Normand Dubreuil	(207) 623-1851	\$352,717,133	\$161,551,142	\$178,540,889	\$44,509,263	25,083	-0.31%	10.01%
10898	MIDCOAST	P.O. Box 780	Bath	04530	Joe Gervais	(207) 443-5531	\$135,188,761	\$83,383,772	\$41,339,325	\$15,502,356	15,020	2.36%	13.91%
9035	MONMOUTH	1176 Main St., P.O. Box 150	Monmouth	04259	Margie Gagne	(207) 933-2667	\$17,603,399	\$10,999,697	\$5,738,181	\$1,649,456	2,635	1.64%	11.42%
11253	NEW DIMENSIONS	61 Grove St.	Waterville	04901	Ryan Poulin	(207) 872-2771	\$67,750,554	\$58,770,699	\$4,006,624	\$5,652,818	7,595	2.55%	-1.41%
4261	NORSTAR	78 Fox St.	Madawaska	04756	Susan Whitehead	(207) 728-7555	\$174,655,649	\$144,574,483	\$13,409,643	\$21,510,842	13,810	4.76%	5.40%
5890	OCEAN COMMUNITIES	P.O. Box 1961	Biddeford	04005	Judy Morin	(207) 284-5918	\$150,576,352	\$122,357,035	\$17,992,009	\$12,689,026	11,734	1.05%	4.56%
9349	OTIS	P.O. Box 27	Jay	04239	Roland Poirier	(207) 897-0900	\$135,131,728	\$68,504,781	\$61,901,826	\$23,136,847	10,612	3.34%	1.49%
2645	OXFORD	P.O. Box 252	Mexico	04257	Matthew Kaubris	(207) 369-9976	\$142,516,038	\$104,650,450	\$31,447,372	\$20,351,592	15,933	1.76%	7.19%
18507	PENOBSCOT COUNTY	P.O. Box 434	Old Town	04468	Steven Baillargeon	(207) 827-3165	\$52,289,424	\$39,757,345	\$7,031,491	\$5,025,573	7,988	3.69%	-2.90%
68442	PEOPLESCHOICE	P.O. Box 488	Biddeford	04005	Huse Labbe	(207) 282-4156	\$156,713,114	\$95,207,761	\$44,642,910	\$12,629,280	15,229	6.49%	-3.10%
675	PORTLAND MAINE POLICE DEPARTMENT	109 Middle St.	Portland	04101	Louka Carpenter	(207) 773-0726	\$7,933,806	\$5,528,948	\$1,965,990	\$526,622	904	2.14%	-5.79%
11144	RAINBOW	P.O. Box 741	Lewiston	04243	Phil Moreau	(207) 784-5435	\$182,179,540	\$119,903,642	\$53,847,087	\$23,459,746	21,431	0.69%	7.52%
64062	SABATTUS REGIONAL	P.O. Box 250	Sabattus	04280	Shelly Page	(207) 375-6538	\$35,857,872	\$16,475,065	\$16,475,065	\$4,209,376	4,182	3.13%	2.93%
68324	SACO VALLEY	P.O. Box 740	Saco	04072	Carrie Shaw	(207) 282-6169	\$99,280,428	\$71,212,790	\$22,831,153	\$9,550,738	8,495	-0.40%	-1.72%
4118	SEABOARD	P.O. Box G	Bucksport	04416	Kyle Casburn	(207) 469-6341	\$112,741,199	\$82,594,352	\$24,331,204	\$10,896,297	11,981	2.96%	1.97%

CH # 1-25000 = FEDERAL CU, ALL OTHERS ARE STATE CHARTERS

CH #	CREDIT UNION	ADDRESS	CITY	ZIP	CEO	TELEPHONE	\$ TOTAL ASSETS	\$ TOTAL LOANS	\$ TOTAL INVESTMENTS	\$ TOTAL CAPITAL	# OF MEM	% SHR GRO	% LN GRO
8936	SEBASTICOOK VALLEY	P.O. Box 10	Pittsfield	04967	James Lemieux	(207) 487-5576	\$80,833,531	\$67,633,106	\$8,065,643	\$7,774,509	10,646	2.69%	2.19%
17436	SEMICONDUCTOR OF MAINE	P.O. Box 9421	South Portland	04116	Diana Garcia	(207) 775-8371	\$13,550,048	\$9,025,052	\$4,131,319	\$1,915,784	1,406	-3.50%	-0.41%
9009	TACONNET	316 Benton Ave.	Winslow	04901	Karen Denis	(207) 872-7909	\$54,656,999	\$41,228,620	\$10,994,840	\$4,476,789	7,468	3.75%	8.14%
10794	THE COUNTY	82 Bennett Dr.	Caribou	04736	Ken Hensler	(207) 498-8756	\$197,530,270	\$129,666,144	\$58,947,677	\$20,129,279	17,018	3.14%	9.23%
8486	TOWN & COUNTRY	P.O. Box 9420	South Portland	04116	David Libby	(207) 773-5656	\$262,357,527	\$228,316,570	\$21,962,281	\$23,382,027	30,191	6.34%	15.52%
1133	TRADEMARK	P.O. Box 1056	Augusta	04332	Hunter King	(207) 623-1134	\$78,842,773	\$43,826,742	\$32,783,680	\$9,664,580	9,700	4.04%	6.14%
10100	TRUCHOICE	P.O. Box 10659	Portland	04104	Ken Ackler	(207) 772-0808	\$93,156,597	\$76,079,138	\$9,741,939	\$11,492,047	10,938	7.08%	13.91%
63133	UNIVERSITY	139 Rangeley Rd.	Orono	04469	Matthew Walsh	(207) 889-8500	\$247,142,684	\$199,279,438	\$28,885,522	\$23,298,057	25,637	2.68%	13.38%
12396	WINSLOW COMMUNITY	12 Monument St.	Winslow	04901	Cathy Bond	(207) 872-2636	\$31,380,018	\$20,731,866	\$9,143,879	\$2,917,085	4,199	5.68%	23.72%
2301	WINTHROP AREA	P.O. Box 55	Winthrop	04364	Jeffrey Sequin	(207) 377-2124	\$60,042,028	\$34,615,990	\$22,727,436	\$5,848,556	5,735	-0.68%	1.73%
9508	YORK COUNTY	1516 Main St.	Sanford	04073	Jim Nelson	(207) 324-7511	\$204,273,744	\$169,232,980	\$20,132,946	\$21,755,481	18,729	3.75%	9.40%

TOP 50 STATE TABLE

State Credit Union Totals as of June 30

	2010	2011	2012	2013	2014	2014 Growth	5-Year Compound Growth
Number of Credit Unions	110	110	105	99	97	-2.02%	-2.48%
Number of Members	1,779,494	1,755,451	1,762,671	1,766,719	1,769,016	0.13%	-0.12%
Total Assets (\$000)	18,011,379	18,816,831	19,937,382	20,559,879	20,397,968	-0.79%	2.52%
Total Shares (\$000)	15,465,139	16,175,008	17,282,152	17,769,462	17,643,858	-0.71%	2.67%
Total Loans (\$000)	10,561,497	10,399,288	10,776,236	10,985,774	11,499,792	4.68%	1.72%
Total Capital (\$000)	2,032,818	2,118,386	2,199,119	2,243,682	2,314,973	3.18%	2.63%

MARYLAND	Total Assets (\$000) 6/30/14	% of Total State Assets	Financial Ratios				Productivity Ratios				Member Service Ratios			
			Net Worth/Assets	Loans/Shares	Return on Average Assets	Delinquency Ratio	Operating Exp./Average Assets	Members/Employee	Efficiency Ratio	\$ Avg. Loan Balance	\$ Avg. Share Balance	# Auto Loans/Members	# Share Drafts/Members	# Credit Cards/Members
1 SECU OF MARYLAND	\$2,795,588	13.71%	9.92%	78.65%	0.55%	1.08%	3.21%	585	79.65%	\$17,979	\$10,818	12.07%	57.71%	15.71%
2 TOWER	\$2,704,756	13.26%	10.75%	51.13%	0.28%	0.87%	2.09%	309	84.06%	\$13,064	\$17,000	12.78%	73.34%	33.97%
3 NASA	\$1,325,901	6.50%	11.45%	88.96%	1.19%	0.46%	3.36%	382	68.30%	\$18,344	\$11,632	18.26%	48.40%	24.31%
4 MUNICIPAL EMPLS C U OF BALTIMORE	\$1,220,294	5.98%	10.65%	69.37%	0.70%	2.01%	3.65%	371	74.57%	\$13,173	\$9,294	11.12%	38.00%	12.53%
5 ANDREWS	\$1,060,862	5.20%	14.42%	77.61%	0.49%	0.75%	3.89%	468	79.19%	\$9,393	\$7,189	13.97%	45.99%	23.52%
6 APG	\$1,017,372	4.99%	9.02%	82.99%	0.61%	0.70%	3.85%	356	78.94%	\$13,124	\$8,560	20.09%	51.36%	21.38%
7 FIRST FINANCIAL OF MARYLAND	\$992,104	4.86%	19.97%	28.07%	-0.08%	0.29%	1.41%	619	60.05%	\$7,061	\$13,190	7.03%	58.96%	25.47%
8 EDUCATIONAL SYSTEMS	\$762,324	3.74%	8.16%	61.98%	0.63%	0.92%	4.08%	455	78.83%	\$10,808	\$7,593	10.89%	64.49%	17.32%
9 POINT BREEZE	\$737,035	3.61%	12.47%	46.91%	0.69%	1.13%	1.78%	559	72.14%	\$14,542	\$13,049	11.31%	40.89%	16.96%
10 NATIONAL INSTITUTES OF HEALTH	\$556,611	2.73%	8.43%	51.29%	0.42%	1.02%	3.20%	382	92.65%	\$34,684	\$12,287	4.96%	56.00%	0.00%
11 CEDAR POINT	\$423,191	2.07%	9.22%	49.38%	0.46%	1.34%	2.85%	364	81.16%	\$17,691	\$9,017	5.96%	48.18%	9.61%
12 APL	\$398,414	1.95%	10.41%	47.68%	0.49%	0.19%	2.19%	414	87.93%	\$14,801	\$17,920	9.22%	65.44%	26.13%
13 LAFAYETTE	\$379,498	1.86%	9.05%	92.49%	0.27%	2.37%	3.56%	200	93.50%	\$17,337	\$23,284	85.98%	82.25%	15.20%
14 JOHNS HOPKINS	\$364,994	1.79%	10.88%	68.66%	0.64%	0.28%	3.40%	508	75.25%	\$16,632	\$8,281	7.74%	59.39%	4.13%
15 SECURITYPLUS	\$359,263	1.76%	8.96%	62.42%	-0.09%	1.03%	3.48%	334	90.57%	\$10,014	\$9,399	13.07%	45.01%	19.41%
16 FEDCHOICE	\$343,161	1.68%	10.56%	52.22%	1.05%	0.35%	3.65%	296	86.22%	\$9,577	\$12,243	10.14%	65.64%	26.79%
17 BALTIMORE COUNTY EMPLOYEES	\$339,536	1.66%	8.85%	48.72%	0.30%	0.45%	2.39%	550	82.25%	\$9,937	\$11,043	13.35%	46.00%	27.99%
18 FIRST PEOPLES COMMUNITY	\$337,958	1.66%	11.63%	98.53%	0.72%	1.77%	3.22%	222	74.03%	\$20,123	\$9,505	15.22%	58.80%	13.50%
19 SIGNAL FINANCIAL	\$314,402	1.54%	11.20%	74.98%	0.02%	1.19%	4.53%	241	96.65%	\$15,683	\$10,600	9.34%	68.76%	26.03%
20 MID-ATLANTIC	\$276,398	1.36%	8.54%	74.83%	0.91%	1.15%	4.23%	350	85.48%	\$16,281	\$10,544	6.58%	70.72%	20.75%
21 FREEDOM OF MARYLAND	\$268,759	1.32%	8.47%	86.70%	0.18%	0.49%	3.57%	365	81.69%	\$14,699	\$8,059	23.67%	39.42%	17.09%
22 NYMEO	\$250,933	1.23%	11.85%	84.77%	1.13%	0.95%	3.87%	333	66.48%	\$14,266	\$8,994	14.93%	48.70%	18.07%
23 CHESSIE	\$246,631	1.21%	8.26%	72.14%	0.16%	0.58%	3.95%	324	86.39%	\$12,346	\$7,618	16.70%	44.87%	11.00%
24 WEPKO	\$204,003	1.00%	9.60%	62.68%	0.39%	1.18%	3.19%	522	86.45%	\$13,928	\$7,029	17.94%	45.25%	0.00%
25 U.S. POSTAL SERVICE	\$201,982	0.99%	11.31%	56.39%	0.76%	3.25%	3.73%	423	82.33%	\$11,745	\$8,151	6.54%	46.42%	21.22%
26 HAR-CO	\$189,657	0.93%	8.85%	69.14%	0.50%	0.22%	3.49%	326	84.43%	\$14,125	\$9,566	12.14%	48.66%	18.72%
27 MARRIOTT EMPLOYEES	\$184,726	0.91%	10.43%	49.03%	0.15%	0.35%	5.31%	753	92.84%	\$3,559	\$4,141	5.46%	16.18%	23.12%
28 PRINCE GEORGE'S COMMUNITY	\$144,445	0.71%	9.57%	78.32%	0.31%	1.19%	4.56%	365	83.82%	\$14,637	\$8,432	15.10%	67.96%	0.00%
29 POLICE	\$143,061	0.70%	11.78%	55.11%	0.65%	1.27%	3.04%	308	78.22%	\$14,083	\$11,341	17.88%	44.92%	4.99%
30 BULLDOG	\$130,308	0.64%	8.92%	51.07%	0.28%	1.44%	4.43%	423	90.78%	\$6,509	\$5,114	22.69%	58.86%	0.00%
31 MONEY ONE	\$106,889	0.52%	13.16%	89.73%	0.50%	0.95%	5.97%	332	81.54%	\$12,192	\$7,451	19.40%	36.70%	19.51%
32 MONTGOMERY COUNTY EMPLOYEES	\$104,050	0.51%	8.16%	61.09%	0.41%	0.70%	5.10%	545	87.88%	\$7,803	\$7,573	12.02%	61.46%	22.06%
33 ENERGY	\$100,959	0.49%	7.88%	56.24%	0.28%	0.63%	4.72%	368	93.26%	\$8,284	\$7,800	10.72%	61.08%	19.83%
34 ALLEGANY COUNTY TEACHERS	\$96,897	0.48%	10.11%	74.45%	0.75%	0.52%	2.64%	362	73.57%	\$12,805	\$9,610	26.42%	38.29%	7.42%
35 MARKET USA	\$95,750	0.47%	19.13%	49.09%	0.51%	1.67%	5.46%	506	88.62%	\$6,818	\$4,273	8.00%	39.58%	7.54%
36 ATLANTIC FINANCIAL	\$90,894	0.45%	8.97%	67.37%	0.00%	0.96%	3.91%	417	81.38%	\$10,741	\$7,941	11.00%	43.11%	23.18%
37 FIRST EAGLE	\$84,684	0.42%	8.82%	55.22%	0.19%	0.37%	3.30%	456	92.62%	\$7,002	\$7,667	17.50%	33.23%	25.62%
38 FEDFINANCIAL	\$73,667	0.36%	7.96%	29.08%	-0.06%	1.12%	3.90%	497	99.62%	\$6,121	\$10,834	8.86%	61.41%	26.91%
39 WASHINGTON COUNTY TEACHERS	\$59,740	0.29%	13.72%	42.90%	0.51%	1.14%	1.49%	571	72.51%	\$15,709	\$12,866	17.13%	31.83%	0.00%
40 DESTINATIONS	\$57,807	0.28%	13.53%	56.66%	-0.01%	1.52%	4.72%	356	102.80%	\$9,126	\$6,382	10.79%	32.27%	11.92%
41 AFL CIO EMPLOYEES	\$56,000	0.27%	10.87%	47.51%	-0.29%	1.41%	4.64%	360	110.53%	\$16,602	\$7,917	5.66%	26.97%	0.00%
42 KEL-CO	\$50,548	0.25%	12.43%	53.29%	0.20%	1.42%	2.87%	379	87.30%	\$11,702	\$8,349	12.37%	40.70%	9.17%
43 ST. AGNES	\$45,695	0.22%	8.73%	52.66%	0.04%	0.21%	3.29%	509	96.62%	\$9,495	\$5,823	7.22%	24.55%	16.97%
44 AL GAR	\$35,462	0.17%	16.67%	59.57%	0.17%	0.47%	3.47%	329	99.29%	\$9,512	\$8,513	22.14%	43.59%	11.64%
45 FORT MEADE COMMUNITY	\$35,059	0.17%	6.95%	32.00%	-0.19%	4.68%	3.66%	302	91.65%	\$9,143	\$6,735	5.36%	39.91%	3.66%
46 POST OFFICE C U OF MARYLAND	\$32,761	0.16%	26.80%	13.79%	0.19%	0.27%	2.06%	813	91.43%	\$8,902	\$7,463	3.47%	3.23%	0.00%
47 FERKO MD	\$32,237	0.16%	9.58%	22.88%	0.08%	3.94%	1.33%	1046	89.21%	\$5,814	\$6,959	9.46%	5.16%	0.00%
48 MEMBERS FIRST	\$31,842	0.16%	10.40%	40.23%	0.07%	1.26%	5.07%	305	123.64%	\$7,830	\$6,492	4.93%	28.65%	18.83%
49 LM	\$31,285	0.15%	7.19%	75.85%	0.24%	0.26%	3.12%	330	92.92%	\$16,382	\$8,733	19.67%	35.86%	0.00%
50 GREENBELT	\$27,917	0.14%	9.36%	27.57%	0.25%	0.37%	2.10%	441	89.46%	\$9,095	\$8,817	6.25%	48.05%	10.43%

CH #	CREDIT UNION	ADDRESS	CITY	ZIP	CEO	TELEPHONE	\$ TOTAL ASSETS	\$ TOTAL LOANS	\$ TOTAL INVESTMENTS	\$ TOTAL CAPITAL	# OF MEM	% SHR GRO	% LN GRO
14727	ABLE	P.O. Box 5192	Cresaptown	21505	Leonard Arnold	(301) 729-2499	\$9,062,272	\$4,100,045	\$4,632,519	\$670,282	1,804	6.37%	4.00%
7992	AFL CIO EMPLOYEES	8000 Corporate Dr., Ste. 100	Landover	20785	Jeff Ronald	(301) 683-2800	\$56,000,222	\$23,724,245	\$30,861,035	\$6,074,035	6,307	-7.50%	-11.54%
9183	AL GAR	316 Paca St.	Cumberland	21502	Todd Rigglieman	(301) 722-5446	\$35,461,946	\$17,520,520	\$16,451,772	\$5,971,215	3,455	-4.00%	-0.75%
6679	ALLEGANY COUNTY TEACHERS	14316 National Hwy. SW	LaVale	21502	Patricia Folk	(410) 729-8015	\$96,896,871	\$64,816,830	\$27,089,682	\$10,127,822	9,059	-0.61%	4.55%
5661	AMERICAN HAMMERED	P.O. Box 626	Baltimore	21203	Anne McFarlan	(410) 547-7681	\$5,220,627	\$1,126,357	\$4,051,997	\$781,291	758	-5.42%	-4.98%
5754	ANDREWS	5711 Allentown Rd. 400	Suitland	20746	Jim Hayes	(301) 702-5501	\$1,060,861,546	\$639,151,724	\$373,527,441	\$165,717,902	114,561	7.14%	0.92%
2540	APG	P.O. Box 1176	Aberdeen	21001	Don Lewis	(410) 272-4000	\$1,077,371,928	\$760,250,664	\$217,081,393	\$91,215,470	107,027	3.72%	15.80%
9475	APL	P.O. Box 418	Laurel	20725	Jim Deegan	(240) 228-5252	\$398,414,183	\$168,154,719	\$211,793,864	\$41,458,682	19,682	0.98%	8.92%
19318	ASE	7620 German Hill Rd 105	Dundalk	21222	Shirley Meggee	(410) 282-8181	\$2,459,481	\$1,346,609	\$1,065,207	\$197,135	435	-13.77%	-13.48%
6652	ATLANTIC FINANCIAL	40 S. Chilling Rd.	Hunt Valley	21031	Rick Webb	(410) 584-7474	\$90,894,450	\$55,714,789	\$32,302,733	\$8,596,812	10,414	-6.31%	-5.66%
21975	AUTOMOTIVE AFTERMARKET EMPLOYEE	P.O. Box 938	Severna Park	21146	Jim Donohue	(410) 647-0505	\$2,495,562	\$890,301	\$1,585,220	\$317,005	620	-10.43%	-5.83%
15394	BALTIMORE COUNTY EMPLOYEES	23 W. Susquehanna Ave.	Towson	21204	David Hagar	(410) 828-4730	\$339,535,814	\$150,876,963	\$179,259,083	\$29,281,803	28,043	2.30%	5.12%
20719	BALTIMORE WASHINGTON	301 Hospital Dr.	Glen Burnie	21061	Linda Brown	(410) 787-4680	\$9,262,295	\$3,753,836	\$5,066,751	\$805,886	2,143	0.90%	3.85%
9893	BEE	1414 S. Division St.	Salisbury	21804	James Farley	(410) 548-9351	\$7,636,297	\$1,443,176	\$6,061,375	\$1,573,222	1,223	-10.76%	-16.35%
14876	BOYDS	P.O. Box 75	Boysd	20841	Willard Fitzwater	(301) 972-0275	\$2,058,478	\$323,474	\$1,715,903	\$223,061	376	-14.38%	-8.73%
18868	BULLDOG	580 Nem Ave.	Hagerstown	21742	David Barrett	(301) 797-6318	\$130,308,122	\$56,849,006	\$66,925,386	\$12,788,568	21,769	3.57%	9.02%
20543	CAPITAL AREA REALTORS	P.O. Box 1573	Rockville	20849	Anthony Lanni	(240) 314-0734	\$9,209,363	\$6,603,368	\$2,488,428	\$884,656	1,009	8.56%	-6.19%
22652	CAPITAL AREA TAIWANESE	4827 Hornbeam Dr.	Rockville	20853	Ming-Shiyong Wu	(703) 827-0952	\$8,596,145	\$6,833,010	\$1,796,938	\$829,314	380	20.44%	11.63%
9507	CARCO	114 Market St., Ste. 208	Denton	21629	Thomas Schiff	(410) 479-3320	\$4,937,902	\$1,842,264	\$3,106,388	\$565,279	651	2.68%	3.06%
8549	CECIL COUNTY SCHOOL EMPLOYEES	203 Booth St.	Elkton	21921	Betty Gray	(410) 398-6921	\$23,898,168	\$12,034,436	\$12,285,336	\$2,285,336	3,657	-0.91%	2.05%
5234	CEDAR POINT	22745 Maple Rd.	Lexington Park	20653	Brian Horn	(301) 863-7071	\$423,191,196	\$188,759,408	\$215,627,803	\$41,053,318	42,392	0.97%	-4.08%
66340	CENTRAL CREDIT UNION OF MARYLAND	8501 Lasalle Rd.	Baltimore	21286	Lisa Lester	(410) 828-4500	\$21,563,033	\$10,242,205	\$10,995,496	\$2,981,193	4,714	-1.97%	-0.89%
5636	CHESSE	P.O. Box 689	Cumberland	21502	Richard Daugherty	(301) 777-1781	\$246,630,887	\$162,019,876	\$69,221,552	\$21,032,964	29,478	-0.02%	2.22%
20656	CHOPTANK ELECTRIC COOP EMPL	P.O. Box 430	Denton	21629	Theresa Bishop	(410) 479-0380	\$2,631,634	\$606,874	\$2,009,480	\$435,801	339	-0.58%	7.10%
21167	DELMARVA POWER SOUTHERN DIVISION	P.O. Box 8083	Salisbury	21802	Paula Trader	(410) 860-6290	\$16,481,852	\$3,776,956	\$12,529,312	\$2,994,403	1,547	3.25%	-11.50%
66333	DESTINATIONS	8767 Satyr Hill Rd.	Baltimore	21234	Brian Vittek	(410) 663-2500	\$57,807,438	\$28,291,341	\$23,527,133	\$7,814,445	7,824	-0.71%	1.54%
9585	DORWIC	P.O. Box 3392	Salisbury	21802	Wendy Bailey	(410) 543-0466	\$7,986,511	\$2,603,665	\$5,302,991	\$1,631,996	1,319	4.69%	5.72%
10696	EDUCATIONAL SYSTEMS	P.O. Box 179	Greenbelt	20768	Chris Conway	(800) 356-6660	\$762,324,288	\$43,015,666	\$96,997,870	\$63,413,815	87,765	-1.09%	12.84%
5631	ENERGY	5 Choke Cherry Rd., Ste. 110	Rockville	20850	Ronald Roy	(301) 670-1300	\$10,958,647	\$51,652,021	\$28,065,772	\$8,576,934	11,776	-8.93%	-2.60%
14381	F.I.A.F.E.	C/O Airport Control Tower	BWI Airport	21240	Ronald Puntanen	(410) 859-7276	\$9,196,463	\$2,130,657	\$7,010,299	\$2,173,763	501	2.25%	-2.20%
150	FEDCHOICE	10001 Willowdale Rd.	Lanham	20706	David Bunch	(301) 699-6100	\$343,161,417	\$156,298,600	\$174,224,313	\$41,447,426	24,447	-2.65%	10.97%
216	FEDFINANCIAL	1616-D Rockville Pike	Rockville	20852	Jon Rhodes	(301) 881-5626	\$73,666,767	\$19,557,659	\$51,263,987	\$6,008,581	6,207	2.33%	7.45%
10381	FERRO MD	P.O. Box 1478	Frederick	21702	Thomas Fox	(301) 662-7266	\$32,237,115	\$6,662,366	\$25,299,513	\$3,169,222	4,185	-1.03%	4.80%
10958	FIRST EAGLE	P.O. Box 1585	Owings Mills	21117	Lois Profili	(443) 548-8012	\$84,683,905	\$42,509,935	\$40,330,608	\$7,648,845	10,042	-2.25%	4.84%
8554	FIRST FINANCIAL OF MARYLAND	1215 York Rd.	Lutherville	21093	Eric Church	(410) 321-6060	\$992,104,153	\$218,990,884	\$746,266,270	\$201,054,464	59,155	1.03%	3.57%
13345	FIRST PEOPLES COMMUNITY	P.O. Box 1377	Cumberland	21502	Stacey Bingham	(301) 784-3000	\$337,957,756	\$272,961,860	\$44,661,950	\$42,559,747	29,145	-0.60%	7.40%
95749	FORT MEADE COMMUNITY	P.O. Box 140	Fort Meade	20755	Jacqueline Smith	(410) 551-5800	\$35,059,183	\$10,422,967	\$22,576,902	\$2,507,128	4,836	-4.46%	-9.54%
8550	FREEDOM OF MARYLAND	P.O. Box 1545	Bel Air	21014	Rose Ann Lambert	(410) 676-5700	\$268,758,708	\$211,855,901	\$47,943,512	\$24,387,736	30,324	1.97%	8.90%
23484	G.B.B.R.	1306 Bellona Ave.	Lutherville	21093	Chris Davis	(410) 337-7200	\$7,807,225	\$6,740,589	\$975,098	\$448,213	1,596	5.78%	31.34%
2490	GREENBELT	112 Centerway	Greenbelt	20770	Cynthia Compton	(301) 474-5900	\$27,917,109	\$6,967,110	\$20,517,595	\$2,663,648	2,866	0.37%	11.50%
68639	HAR-CO	30 N Hickory Ave.	Bel Air	21014	James Meehan	(410) 838-9090	\$189,656,883	\$118,734,277	\$62,961,249	\$17,197,594	17,952	-2.97%	-4.73%
13545	HEALTHCARE 1ST	600 Memorial Ave.	Cumberland	21502	Connie Powers-Dickel	(301) 723-4098	\$9,138,865	\$4,351,718	\$4,292,598	\$660,652	1,414	-4.02%	5.00%
21526	HEALTHCARE FAMILY	11110 Medical Campus Rd.	Hagerstown	21742	Karen Boyer	(301) 714-4440	\$10,917,019	\$4,784,326	\$5,642,345	\$354,965	2,407	-0.67%	-14.33%
20924	HEALTHCARE UNITED	6701 N Charles St.	Baltimore	21204	Tina Galloway	(443) 849-2064	\$6,156,632	\$3,364,612	\$2,376,112	\$443,789	2,800	-11.62%	-10.54%
19514	HENA	8701 Georgia Ave., Ste. 407	Silver Spring	20910	Tom Mather	(301) 588-1860	\$14,245,261	\$5,195,269	\$8,939,612	\$1,641,526	2,479	9.97%	4.72%
8642	HOWARD COUNTY EDUCATION	3454 Ellicott Center Dr.	Ellicott City	21043	Janet Oursler	(410) 461-2257	\$20,441,784	\$10,063,024	\$9,319,718	\$2,076,627	3,879	3.36%	9.68%
10323	IB EW 26	4371 Parliament Place, Ste. C	Lanham	20766	Doreen Bruder	(301) 306-0610	\$26,081,654	\$13,292,679	\$12,333,444	\$2,591,262	3,147	-3.22%	-4.49%
20623	JOHN'S HOPKINS	2027 E Monument St.	Baltimore	21287	Michael Mesta	(410) 330-4500	\$364,994,298	\$222,349,276	\$125,849,925	\$40,463,433	39,107	5.40%	8.42%
560	JUDD'S	16501 Shady Grove Rd.	Gaithersburg	20898	Michael Hanigan	(301) 869-8770	\$1,983,898	\$976,254	\$986,902	\$360,284	440	9.22%	13.24%
9965	KEL-CO	321 Greene St.	Cumberland	21502	Kevin Logan	(301) 777-8100	\$50,547,863	\$23,626,437	\$25,225,041	\$6,448,704	5,310	-1.82%	-8.08%

CH # 1-25000 = FEDERAL CU, ALL OTHERS ARE STATE CHARTERS

CH #	CREDIT UNION	ADDRESS	CITY	ZIP	CEO	TELEPHONE	\$ TOTAL ASSETS	\$ TOTAL LOANS	\$ TOTAL INVESTMENTS	\$ TOTAL CAPITAL	# OF MEM	% SHR GRO	% LN GRO
22700	KOREAN CATHOLIC	17615 Old Baltimore Rd.	Olney	20832	Julia Yi	(301) 924-4090	\$1,618,606	\$861,590	\$703,618	\$313,224	365	11.10%	87.40%
619	LAFAYETTE	3535 University Blvd. W	Kensington	20895	John Farmakides	(301) 929-7990	\$379,497,991	\$313,934,248	\$47,483,080	\$37,671,217	14,577	3.03%	9.78%
6039	LM	101 Chesapeake Park Plaza	Baltimore	21220	Mark Bold	(410) 687-1322	\$21,885,495	\$21,853,614	\$8,724,119	\$2,272,409	3,299	3.26%	9.54%
14815	LOCAL 355 MD	1030 S Dukeland St.	Baltimore	21223	Rose Queen	(410) 566-5700	\$3,984,022	\$771,126	\$3,194,594	\$1,032,124	1,677	4.81%	-2.51%
9003	MARKET USA	8871 Gorman Rd., Ste. 100	Laurel	20723	Laura Hassan	(301) 586-3400	\$95,790,161	\$37,703,707	\$52,285,951	\$18,750,718	17,976	-5.26%	7.92%
8680	MARRIOTT EMPLOYEES	P.O. Box 6006	Bethesda	20827	Glenn Newton	(301) 634-5100	\$184,726,190	\$79,487,939	\$104,132,301	\$21,159,194	39,154	11.75%	0.04%
8001	MARYLAND POSTAL	16501 Shady Grove Rd.	Gaithersburg	20898	Mike Flanigan	(301) 519-9780	\$3,057,909	\$1,413,520	\$1,604,639	\$375,571	579	-1.10%	-2.56%
12440	MASTERS, MATES & PILOTS (MM&P)	700 Maritime Blvd.	Linthicum	21090	Kathy Klisavage	(410) 850-8700	\$1,291,261	\$654,424	\$625,402	\$125,457	451	-1.72%	-9.09%
15805	MBFT	1 Poplar St.	Thurmont	21788	Virginia Butrman	(301) 271-5722	\$740,229	\$252,383	\$487,603	\$325,684	199	-2.93%	10.43%
24855	MEMBERS FIRST	535 Dundalk Ave.	Baltimore	21224	Anthony McColm	(410) 633-8850	\$1,541,945	\$253,885	\$19,051,491	\$3,296,075	4,419	12.00%	58.85%
18716	MID-ATLANTIC	P.O. Box 2270	Germanatown	20875	Rick Wieczorek	(301) 944-1800	\$276,398,369	\$186,510,551	\$68,837,302	\$24,642,413	23,639	1.00%	-3.72%
18948	MNCPCC	5211-A Paint Branch Pkwy.	College Park	20740	Gayle Hutton	(301) 699-2550	\$12,153,633	\$5,928,901	\$6,301,039	\$1,586,568	2,002	5.08%	-14.10%
7264	MONEY ONE	P.O. Box 6398	Largo	20792	Beverly Zook	(301) 925-4600	\$106,889,092	\$84,273,265	\$12,234,400	\$13,748,196	12,605	0.81%	9.50%
18917	MONTGOMERY COUNTY EMPLOYEES	19785 Crystal Rock Dr., Ste. 201	Germanatown	20874	James Morris	(301) 279-1964	\$104,049,623	\$58,000,428	\$34,565,614	\$8,833,163	12,536	7.52%	15.35%
66787	MUNICIPAL EMPLOYEES OF BALTIMORE	7 E Redwood St.	Baltimore	21202	Gary Martin	(410) 752-8313	\$1,200,294,193	\$716,888,693	\$441,966,306	\$140,713,371	111,193	1.89%	6.01%
3072	NARC	5601 Sunnyside Ave., Rm. 1-1180	Beltsville	20705	Carol Ammons	(301) 474-0200	\$25,169,060	\$11,173,995	\$22,718,184	\$11,173,995	2,515	-3.68%	39.56%
6328	NASA	P.O. Box 1588	Bowie	20717	Douglas Allman	(301) 249-1800	\$1,325,901,009	\$1,000,844,004	\$261,453,361	\$159,205,529	96,722	1.51%	28.08%
3601	NATIONAL INSTITUTES OF HEALTH	P.O. Box 6475	Rockville	20850	Rick Wieczorek	(301) 718-0208	\$556,610,909	\$258,814,609	\$277,974,689	\$43,680,057	41,066	-2.49%	28.69%
24657	NONE SUFFER LACK	4710 Auth Place Ste. G-1	Suitland	20746	Toni Hopkins	(301) 899-0300	\$17,104,201	\$2,824,704	\$14,051,331	\$2,322,802	3,268	5.43%	-4.67%
12751	NOTRE DAME 2901	4310 Arizona Ave.	Baltimore	21206	Richard Neiberlein	(410) 325-5095	\$1,891,520	\$313,603	\$1,405,319	\$217,634	253	1.26%	-28.86%
16408	NYMCO	5210 Chairmans Court	Frederick	21703	Vicki Johnston	(240) 436-4000	\$250,932,784	\$173,712,697	\$67,002,609	\$32,244,969	22,783	-1.46%	21.58%
23125	PENINSULA GEN HOSP&MED CENTR EMP	100 E Carroll St.	Salisbury	21801	Doris Dennis	(410) 543-7230	\$1,787,441	\$1,047,218	\$1,047,218	\$677,717	1,635	-4.74%	-2.23%
1477	PERRY POINT	P.O. Box 5	Perry Point	21902	Philip Randall	(410) 642-6037	\$19,334,106	\$9,004,526	\$9,792,675	\$2,118,726	3,736	-2.73%	-7.07%
66585	POINT BREEZE	11104 McCormick Rd.	Hunt Valley	21031	Bernard McLaughlin	(410) 771-3850	\$737,034,502	\$299,664,928	\$413,124,377	\$94,090,272	48,954	-0.99%	5.66%
16401	POLICE	9100 Presidential Pkwy.	Upper Marlboro	20772	Danny Gregg	(301) 817-1200	\$143,060,787	\$69,329,782	\$59,947,860	\$17,549,278	11,093	-4.10%	7.40%
95742	POST OFFICE CU OF MARYLAND	900 E Fayette St., Rm. 606	Baltimore	21233	Carol Bradley	(410) 727-5469	\$3,347,073	\$28,888,208	\$28,888,208	\$8,399,382	3,253	-3.85%	34.50%
9445	POTOMAC	215 Paca St.	Cumberland	21502	Michael Wright	(301) 722-5522	\$22,842,292	\$16,616,193	\$4,969,724	\$3,368,130	3,000	-1.18%	1.04%
18271	PRINCE GEORGE'S COMMUNITY	15201 Hall Rd.	Bowie	20721	Robert Schroeder	(301) 627-2666	\$144,445,222	\$101,271,668	\$28,984,581	\$14,679,409	15,335	3.65%	2.23%
24778	REID TEMPLE	11400 Glenn Dale Blvd.	Glenn Dale	20769	Tracy Bailey	(301) 352-7285	\$1,533,544	\$256,714	\$1,145,179	\$121,948	1,332	-9.66%	661.36%
1812	RELAY	1335 Linden Ave.	Baltimore	21227	Sherry Dayton	(410) 247-6086	\$5,380,437	\$1,058,045	\$4,263,809	\$875,945	552	1.42%	-18.42%
66330	SECU OF MARYLAND	971 Corporate Blvd.	Linthicum	21090	Rodney Staatz	(410) 487-7328	\$2,795,588,084	\$1,963,885,606	\$698,221,143	\$292,537,516	230,806	2.83%	-0.21%
2769	SECURITYPLUS	P.O. Box 47128	Baltimore	21244	Brett Noll	(410) 281-6200	\$359,262,894	\$203,716,581	\$133,746,207	\$32,477,133	34,724	0.50%	12.13%
10511	SELFREUNCE BALTO	2345 Eastern Ave.	Baltimore	21224	Ann Kerdia	(410) 327-9841	\$19,418,555	\$14,661,808	\$4,500,583	\$2,254,691	1,283	-5.88%	-10.97%
5571	SIGNAL FINANCIAL	3015 University Blvd. W	Kensington	20895	Dan Stale	(301) 933-9100	\$314,401,775	\$207,034,106	\$94,279,151	\$37,585,894	26,050	-0.84%	4.89%
19668	ST. AGNES	720 E Maiden Choice Ln.	Baltimore	21228	Jim Whipp	(410) 368-3125	\$45,694,619	\$21,866,333	\$22,724,290	\$4,075,181	7,131	-2.76%	1.04%
18651	ST. JOSEPH MEDICAL CENTER MD	7601 Osler Dr.	Towson	21204	Diane Hall	(410) 337-1319	\$14,198,020	\$4,927,307	\$9,085,979	\$1,905,504	1,908	-1.85%	2.14%
4857	TAYLOR MODEL BASIN	P.O. Box 129	Cabin John	20818	Patricia Dawson	(301) 227-4840	\$26,370,853	\$5,549,140	\$20,140,134	\$2,466,855	1,844	-4.91%	-14.74%
20038	THE MOUNT LEBANON	2812 Reisterstown Rd.	Baltimore	21215	Barbara Casey	(410) 225-0030	\$551,695	\$401,551	\$143,706	\$61,056	332	1.04%	10.34%
12185	THIokol ELKTON	P.O. Box 825	Elkton	21922	Karen Porter	(410) 392-5660	\$21,937,912	\$7,377,819	\$13,889,790	\$2,988,420	1,945	-1.34%	0.98%
8333	TOWER	7901 Sandy Spring Rd.	Laurel	20707	Martin Ireland	(301) 497-7000	\$2,704,755,994	\$1,155,990,585	\$1,464,339,966	\$288,204,812	132,994	4.18%	2.20%
9176	TRIPLE C 16	1103 N Point Blvd., Ste. 422	Baltimore	21224	Robert Grossnickle	(410) 284-7820	\$4,143,148	\$1,638,245	\$2,461,812	\$1,224,566	676	-2.30%	-11.14%
16402	U.S. POSTAL SERVICE	7905 Malcolm Rd., Ste. 311	Clinton	20735	Will Verborough	(301) 856-5000	\$201,981,939	\$101,064,059	\$100,928,310	\$25,935,720	21,986	-1.36%	-1.68%
10545	W R GRACE MARYLAND EMPLOYEES	5500 Chemical Rd.	Baltimore	21226	Sandra Keisey	(410) 354-6794	\$3,442,959	\$508,851	\$2,903,881	\$402,004	574	-3.00%	-18.49%
6353	WASHINGTON COUNTY TEACHERS	823 Commonwealth Ave.	Hagerstown	21740	Steve Ebersole	(301) 733-8676	\$59,740,045	\$22,070,799	\$36,711,669	\$8,368,755	3,999	-1.10%	-0.35%
6685	WEPCO	P.O. Box 157	Bloomington	21523	Becky McKenzie	(301) 359-3081	\$204,002,710	\$115,016,738	\$78,553,420	\$19,019,948	26,105	-1.65%	8.79%
9603	WFO CO	P.O. Box 58	Pocomoke City	21851	Nelva White	(410) 957-4521	\$2,552,368	\$539,666	\$1,998,854	\$372,537	734	-8.79%	-25.86%
16268	WSSC	P.O. Box 1187	Laurel	20725	Jeff Goff	(301) 206-8121	\$22,691,402	\$13,784,860	\$8,787,030	\$2,913,280	2,991	3.91%	18.79%

CH # 1-25000 = FEDERAL CU, ALL OTHERS ARE STATE CHARTERS

TOP 50 STATE TABLE

State Credit Union Totals as of June 30

	2010	2011	2012	2013	2014	2014 Growth	5-Year Compound Growth
Number of Credit Unions	217	215	207	195	189	-3.08%	-2.73%
Number of Members	2,467,323	2,479,012	2,520,686	2,595,420	2,523,118	-2.79%	0.45%
Total Assets (\$000)	28,146,953	29,128,703	30,685,771	31,900,041	31,390,085	-1.60%	2.21%
Total Shares (\$000)	23,572,569	24,395,822	25,598,842	26,463,570	25,760,887	-2.66%	1.79%
Total Loans (\$000)	19,160,565	19,373,060	20,275,851	21,634,547	21,580,084	-0.25%	2.41%
Total Capital (\$000)	3,184,034	3,325,403	3,473,487	3,553,775	3,554,727	0.03%	2.23%

MASSACHUSETTS	Total Assets (\$000) 6/30/14	% of Total State Assets	Financial Ratios				Productivity Ratios				Member Service Ratios			
			Net Worth/Assets	Loans/Shares	Return on Average Assets	Delinquency Ratio	Operating Exp./Average Assets	Members/Employee	Efficiency Ratio	\$ Avg. Loan Balance	\$ Avg. Share Balance	# Auto Loans/ Members	# Share Drafts/ Members	# Credit Cards/ Members
1 DIGITAL	\$5,661,861	18.04%	8.93%	101.76%	1.33%	0.63%	2.17%	495	59.10%	\$12,736	\$10,164	23.66%	69.75%	47.11%
2 METRO	\$1,318,043	4.20%	9.86%	104.99%	0.25%	0.39%	3.46%	601	91.69%	\$19,441	\$5,896	11.36%	31.88%	8.36%
3 ROCKLAND	\$1,317,521	4.20%	11.08%	115.55%	1.05%	0.41%	1.76%	986	62.60%	\$14,899	\$6,312	35.61%	25.14%	6.09%
4 GREYLOCK	\$1,096,535	3.49%	8.92%	82.30%	0.36%	2.04%	3.10%	296	83.87%	\$27,780	\$13,922	19.89%	61.80%	0.00%
5 WORKERS'	\$1,082,860	3.45%	12.41%	102.66%	1.45%	0.61%	2.82%	348	61.77%	\$17,395	\$9,917	19.52%	46.13%	0.00%
6 HANSCOM	\$1,071,884	3.41%	9.35%	77.22%	0.53%	0.46%	2.24%	326	78.04%	\$15,275	\$17,298	20.51%	66.77%	25.64%
7 JEANNE D'ARC	\$1,062,727	3.39%	8.30%	76.18%	0.41%	0.59%	2.78%	321	85.10%	\$19,791	\$13,694	6.58%	55.75%	24.65%
8 ST. ANNE'S OF FALL RIVER	\$838,328	2.67%	9.41%	86.34%	0.30%	0.36%	2.50%	294	88.22%	\$49,533	\$12,311	9.06%	48.52%	0.00%
9 RTN	\$811,701	2.59%	11.27%	48.69%	0.43%	1.04%	2.65%	348	83.17%	\$15,773	\$14,778	7.68%	48.16%	20.97%
10 LIBERTY BAY	\$669,816	2.13%	13.88%	56.26%	0.28%	3.10%	2.31%	354	94.91%	\$60,201	\$20,433	2.85%	56.50%	0.00%
11 ST. MARY'S	\$660,880	2.11%	11.24%	94.98%	0.38%	0.44%	2.40%	500	83.81%	\$28,692	\$10,249	24.08%	35.42%	0.00%
12 WEBSTER FIRST	\$645,140	2.06%	19.31%	85.85%	0.93%	1.17%	3.15%	321	75.67%	\$36,366	\$7,998	5.27%	43.79%	0.00%
13 LEOMINSTER	\$639,357	2.04%	7.96%	89.20%	0.33%	0.67%	2.64%	412	84.59%	\$17,159	\$8,630	25.85%	34.74%	0.00%
14 FIRST CITIZENS'	\$604,759	1.93%	10.53%	110.76%	0.52%	0.36%	3.44%	494	86.47%	\$14,485	\$5,683	36.95%	32.75%	0.00%
15 ALIGN	\$553,044	1.76%	12.16%	71.83%	0.04%	0.60%	3.23%	202	104.61%	\$20,437	\$16,087	7.15%	63.99%	27.52%
16 IC	\$536,362	1.71%	8.73%	134.60%	0.46%	0.96%	2.77%	191	82.75%	\$26,498	\$16,386	47.56%	82.47%	0.00%
17 MERRIMACK VALLEY	\$510,711	1.63%	9.85%	57.06%	0.43%	0.74%	2.64%	516	86.18%	\$29,721	\$10,151	7.95%	51.24%	0.00%
18 FREEDOM	\$509,905	1.62%	13.33%	63.17%	0.33%	1.88%	2.96%	216	88.47%	\$42,256	\$16,567	9.29%	46.91%	0.00%
19 POLISH NATIONAL	\$478,890	1.53%	14.56%	67.01%	0.40%	0.79%	1.73%	272	81.41%	\$69,463	\$18,491	1.91%	41.75%	1.38%
20 SHARON	\$476,252	1.52%	11.29%	62.09%	0.40%	0.54%	2.10%	426	83.72%	\$38,109	\$13,691	8.49%	51.82%	0.00%
21 HARVARD UNIVERSITY EMPLOYEES	\$462,133	1.47%	8.32%	81.31%	0.54%	0.37%	3.37%	556	80.24%	\$15,834	\$9,902	3.53%	54.56%	28.53%
22 QUINCY	\$453,251	1.44%	12.82%	67.26%	0.65%	1.33%	2.11%	459	78.50%	\$15,994	\$12,842	14.32%	52.94%	19.02%
23 CRESCENT	\$426,790	1.36%	12.33%	115.64%	0.41%	0.52%	2.98%	470	89.42%	\$22,787	\$6,065	21.06%	30.59%	0.10%
24 DIRECT	\$418,082	1.33%	15.57%	103.38%	1.74%	0.87%	2.09%	548	62.50%	\$22,458	\$14,352	7.65%	28.68%	30.18%
25 GFA	\$417,071	1.33%	10.64%	63.09%	0.23%	1.72%	2.66%	363	85.92%	\$23,349	\$10,971	10.13%	54.44%	0.00%
26 MASSACHUSETTS INSTITUTE OF TECH	\$410,503	1.31%	7.64%	78.62%	0.45%	0.86%	3.31%	405	86.55%	\$14,640	\$12,197	5.83%	68.12%	43.43%
27 CENTRAL ONE	\$392,924	1.25%	8.87%	97.76%	0.73%	1.08%	2.96%	318	77.16%	\$21,997	\$11,192	13.25%	45.29%	18.29%
28 UMASSFIVE COLLEGE	\$386,266	1.23%	7.88%	78.40%	0.56%	1.16%	2.94%	363	75.74%	\$14,882	\$11,305	19.18%	53.94%	18.10%
29 BRIDGEWATER	\$334,808	1.07%	10.46%	90.22%	0.22%	0.89%	3.00%	372	93.32%	\$23,223	\$8,602	18.93%	45.86%	4.58%
30 CITY OF BOSTON	\$318,825	1.02%	13.40%	76.83%	0.60%	1.64%	2.87%	410	76.50%	\$18,464	\$11,753	3.83%	50.26%	2.98%
31 MILLBURY	\$298,625	0.95%	7.42%	83.98%	0.06%	0.33%	3.71%	314	99.62%	\$36,261	\$9,439	7.11%	45.53%	0.00%
32 MASSMUTUAL	\$236,527	0.75%	9.76%	52.17%	0.48%	0.90%	1.81%	437	77.97%	\$16,695	\$17,313	11.47%	59.05%	19.03%
33 MEMBERS PLUS	\$227,722	0.73%	14.41%	83.21%	0.46%	0.53%	2.52%	254	84.76%	\$27,054	\$18,460	4.51%	49.47%	16.58%
34 MASS BAY	\$205,938	0.66%	10.68%	77.63%	0.25%	1.16%	4.09%	266	89.80%	\$27,024	\$10,492	5.83%	39.66%	0.00%
35 FALL RIVER MUNICIPAL EMPLOYEES	\$205,318	0.65%	12.14%	78.28%	0.26%	1.07%	2.88%	326	89.99%	\$49,783	\$9,540	3.30%	39.98%	0.00%
36 BOSTON FIREFIGHTERS	\$198,191	0.63%	12.21%	79.56%	0.94%	0.09%	2.44%	274	71.55%	\$24,183	\$25,299	13.99%	58.11%	28.72%
37 SOUTHERN MASS	\$185,203	0.59%	10.75%	64.27%	0.20%	0.66%	2.57%	252	90.28%	\$19,189	\$15,306	12.17%	61.09%	13.11%
38 LUSO	\$172,187	0.55%	10.67%	86.93%	0.45%	1.09%	2.33%	200	83.74%	\$53,337	\$24,110	7.51%	38.98%	8.56%
39 SOUTHBRIDGE	\$170,692	0.54%	12.51%	89.65%	-0.31%	1.49%	4.11%	211	105.77%	\$28,824	\$11,285	12.81%	70.24%	0.00%
40 TREMONT	\$168,169	0.54%	12.01%	75.90%	-0.19%	3.12%	4.45%	402	113.44%	\$13,370	\$7,196	10.81%	36.67%	9.25%
41 INDUSTRIAL	\$161,538	0.51%	10.55%	68.89%	0.46%	0.37%	1.36%	250	71.84%	\$147,147	\$67,384	1.08%	47.53%	9.69%
42 ST. JEAN'S	\$153,238	0.49%	9.29%	68.45%	0.19%	0.88%	3.57%	357	92.80%	\$23,214	\$8,910	8.54%	45.76%	0.00%
43 HOLYOKE	\$143,260	0.46%	11.06%	89.12%	0.27%	0.59%	4.45%	382	93.99%	\$17,655	\$5,609	10.29%	50.84%	1.74%
44 GREATER SPRINGFIELD	\$143,063	0.46%	11.14%	50.46%	1.03%	0.19%	1.61%	456	58.73%	\$26,048	\$14,596	9.87%	46.14%	0.00%
45 SOMERSET	\$139,351	0.44%	14.79%	64.63%	-0.18%	2.08%	3.00%	283	101.25%	\$52,950	\$13,296	1.65%	50.61%	0.00%
46 COMMUNITY CREDIT UNION OF LYNN	\$133,189	0.42%	12.74%	109.89%	0.67%	1.47%	3.89%	336	85.23%	\$20,471	\$10,318	38.38%	27.90%	0.00%
47 TAUNTON	\$131,673	0.42%	11.29%	94.01%	1.37%	1.94%	4.48%	348	72.45%	\$27,819	\$7,423	14.02%	40.65%	0.00%
48 ALDEN	\$127,056	0.40%	9.63%	95.29%	0.40%	1.75%	3.87%	451	80.87%	\$12,096	\$5,887	17.84%	27.39%	14.98%
49 SHREWSBURY	\$123,859	0.39%	8.07%	46.02%	-0.25%	0.21%	2.95%	373	116.64%	\$15,326	\$12,234	11.68%	52.96%	15.06%
50 STCU	\$119,453	0.38%	8.86%	68.92%	0.59%	0.58%	3.04%	371	83.38%	\$22,574	\$10,841	18.73%	39.73%	0.00%

CH #	CREDIT UNION	ADDRESS	CITY	ZIP	CEO	TELEPHONE	\$ TOTAL ASSETS	\$ TOTAL LOANS	\$ TOTAL INVESTMENTS	\$ TOTAL CAPITAL	# OF MEM	% SHR GRO	% LN GRO
5256	600 ATLANTIC	600 Atlantic Ave.	Boston	02210	Ralph Moore	(617) 973-3286	\$24,679,473	\$11,126,528	\$13,143,858	\$3,234,104	1,606	7.50%	22.13%
13814	ACUSHNET	112 Main St.	Acushnet	02743	Jeanne Gatonska	(508) 995-9100	\$19,076,472	\$8,790,641	\$9,408,047	\$2,046,860	2,618	1.43%	-5.49%
67951	ALDEN	710 Gratian St.	Chicopee	01020	Adam Corcoran	(413) 536-0475	\$127,056,369	\$101,166,883	\$21,563,849	\$11,934,056	28,035	11.81%	25.64%
66365	ALIGN	P.O. Box 7008	Lowell	01852	Kenneth Del Rossi	(978) 452-9961	\$553,044,196	\$293,369,562	\$239,524,664	\$66,896,124	25,389	-1.91%	5.72%
67599	ALLCOM	36 Park Ave.	Worcester	01609	Debbie Guiney	(508) 754-9980	\$67,507,474	\$27,997,263	\$36,652,039	\$10,093,894	5,342	-2.10%	10.58%
67872	ALPHA	One Deaconess Rd.	Boston	02215	David Snow	(617) 632-8164	\$29,030,957	\$5,356,731	\$23,222,884	\$4,055,451	5,135	-2.91%	-10.25%
16067	ANDOVER	19C Lupine Rd.	Andover	01810	Lisa Morelli	(978) 475-6133	\$25,511,011	\$7,187,129	\$17,374,424	\$3,275,744	2,860	11.79%	7.60%
23932	ARLINGTON K OF C 109	15 Winslow St.	Arlington	02474	Frederick Greener	(781) 643-1745	\$205,950	\$372,179	\$372,179	\$322,656	298	-22.26%	5.78%
9805	ARLINGTON MUNICIPAL	730 Mass. Ave.	Arlington	02476	Robert Greeley	(781) 316-3144	\$9,921,026	\$2,001,741	\$7,813,272	\$1,977,037	1,545	-4.44%	10.17%
7891	ARTMET	73 Pond St.	Waltham	02451	Mary Travers	(781) 893-6800	\$814,665	\$210,756	\$599,984	\$1,418,181	69	-9.82%	-8.04%
66819	ATHOL	513 Main St.	Athol	01331	Kevin Miller	(978) 249-3527	\$91,825,031	\$62,626,999	\$26,008,956	\$9,083,630	6,835	-0.70%	-0.62%
16011	ATTLEBORO M E	138 S Main St.	Attleboro	02703	Tracy White	(508) 226-0140	\$16,866,059	\$3,935,075	\$12,032,766	\$2,073,279	1,738	4.88%	7.81%
13859	BEDFORD VA	200 Springs Rd.	Bedford	01730	Julia Oliveira	(781) 687-2446	\$3,296,060	\$1,214,785	\$1,695,940	\$785,131	751	-7.37%	-1.05%
4192	BELMONT MUNICIPAL	P.O. Box 56	Belmont	02478	Michael Nasson	(617) 993-2790	\$3,401,396	\$1,986,465	\$1,403,004	\$508,488	402	-9.72%	-2.56%
17414	BERKSHIRE	700 N St.	Pittsfield	01201	Evelyn Torrey	(413) 447-7772	\$13,170,931	\$3,009,200	\$9,580,831	\$742,472	2,346	-2.82%	-1.78%
24192	BEVERLY MUNICIPAL	139 Cabot St.	Beverly	01915	Laurie Callahan	(978) 922-5254	\$10,760,318	\$5,551,850	\$5,067,271	\$2,001,608	1,813	0.25%	1.18%
66336	BILLERICA MUNICIPAL EMPLOYEES	365 Boston Rd.	Billerica	01821	Karen Geoffrey	(978) 667-2484	\$13,858,082	\$2,419,155	\$11,298,475	\$3,092,053	1,273	5.79%	21.43%
524	BOSTON CUSTOMS	10 Causeway St. Rm. 436	Dorchester	02222	Thomas Long	(617) 742-1135	\$3,055,686	\$1,310,056	\$1,712,786	\$333,039	405	-4.08%	-11.55%
67837	BOSTON FIREFIGHTERS	60 Hallett St.	Dorchester	02124	Bernie Winne	(617) 288-2420	\$198,190,582	\$137,792,228	\$51,543,477	\$25,086,240	6,846	4.94%	10.32%
67984	BRIDGEWATER	75 Main St.	Bridgewater	02324	Audrey Phinney	(508) 697-8101	\$334,807,928	\$78,876,434	\$78,876,434	\$36,591,831	31,231	-1.40%	-2.37%
67340	BROOKLINE MUNICIPAL	334 Washington St.	Brookline	02447	James Hughes	(617) 232-9410	\$41,034,355	\$14,827,114	\$25,339,967	\$4,544,446	2,805	-2.20%	0.65%
66350	BROTHERHOOD	75 Market St.	Lynn	01901	James Sherman	(781) 598-5555	\$109,972,804	\$38,671,886	\$68,361,029	\$39,704,712	5,883	-1.45%	-7.65%
14865	BURLINGTON MUNICIPAL EMPLOYEES	7 Bedford St.	Burlington	01103	Bevley Hanafin	(319) 752-8412	\$8,362,482	\$3,379,267	\$4,873,184	\$852,673	1,494	3.46%	-2.14%
24425	C U OF PROVIDENCE SYSTEMS	P.O. Box 9102	Springfield	01104	Alice Savoy	(413) 748-9590	\$6,615,562	\$1,191,695	\$5,251,695	\$934,255	1,547	-1.78%	-14.58%
67891	CABOT BOSTON	Two Seaport Ln.	Boston	02210	Marta Coney	(617) 342-6154	\$6,909,273	\$3,739,550	\$3,138,957	\$1,285,988	955	-0.30%	-4.86%
1236	CAMBRIDGE FIREFIGHTERS	113 Garden St.	Cambridge	02138	Robert Mahoney	(617) 864-2298	\$10,283,054	\$5,384,940	\$4,844,870	\$2,037,459	911	3.36%	-9.13%
3056	CAMBRIDGE MUNICIPAL EMPLOYEES	795 Mass. Ave. City Hall	Cambridge	02139	Camille Bernazzani	(617) 547-1904	\$8,697,196	\$2,485,361	\$6,134,719	\$1,997,043	1,837	0.14%	2.40%
3115	CAMBRIDGE TEACHERS	459 Broadway	Cambridge	02138	Robert Greene	(617) 492-3212	\$31,614,131	\$8,069,856	\$22,933,764	\$2,990,789	2,413	2.40%	4.76%
8218	CENTRAL ONE	714 Main St.	Shrewsbury	01545	David L'Ecuyer	(508) 842-7400	\$392,923,760	\$323,838,423	\$49,622,240	\$35,824,289	29,598	-3.19%	12.07%
19118	CHADWICK	P.O. Box 9102	Norwood	02062	Richard Bonomo	(781) 255-4916	\$21,727,907	\$11,055,221	\$10,137,206	\$1,398,735	2,967	-0.29%	12.18%
851	CHELSEA EMPLOYEES	500 Broadway, Rm. 205	Chelsea	02150	Bruce Black	(617) 884-3599	\$12,432,063	\$6,672,491	\$5,520,653	\$1,265,051	2,048	4.07%	21.09%
66334	CHICOPEE MUNICIPAL EMPLOYEES	923 Front St.	Chicopee	01020	Kenneth Champeau	(413) 592-5108	\$48,945,374	\$9,278,431	\$38,376,743	\$5,129,846	3,793	3.08%	3.40%
67841	CITY OF BOSTON	One Union St., 3rd Fl.	Boston	02108	Daniel Trombley	(617) 635-4545	\$318,825,233	\$196,174,811	\$116,796,732	\$44,361,127	21,723	1.42%	15.16%
67846	COMMONWEALTH UTILITIES EMP	312 Wareham Rd.	Marion	02738	Cathy Diamond	(508) 748-3452	\$43,339,758	\$11,158,070	\$31,744,668	\$6,260,325	2,510	-3.77%	-7.64%
67558	COMMUNITY CREDIT UNION OF LYNN	1 Andrew St.	Lynn	01901	Nick Sarantopoulos	(781) 598-0820	\$133,189,174	\$104,730,616	\$21,029,181	\$17,849,028	9,236	2.49%	11.24%
67758	CREDIT UNION OF THE BERKSHIRES	P.O. Box 554	Pittsfield	01202	Melissa Morin	(413) 443-1313	\$22,376,409	\$6,140,734	\$15,527,603	\$3,062,594	2,084	-4.61%	-3.60%
68048	CRESCENT	P.O. Box 4290	Brockton	02303	Robert Gustafson	(508) 559-5400	\$426,790,188	\$349,755,835	\$60,798,103	\$54,461,460	49,868	-3.46%	6.26%
14191	DANVERS MUNICIPAL	Danvers Town Hall	Danvers	01923	Joseph Collins	(978) 777-0001	\$7,210,957	\$2,575,794	\$4,577,983	\$2,717,367	1,219	-2.62%	-8.37%
15073	DEDHAM TOWN EMPLOYEES	202 Bussey St.	Dedham	02026	Paula Roche	(781) 326-8068	\$8,443,959	\$4,174,789	\$4,187,337	\$1,027,105	1,463	1.84%	-1.79%
23521	DIGITAL	P.O. Box 9130	Marlborough	01752	Jim Regan	(508) 263-6700	\$5,661,861,168	\$4,621,274,186	\$944,253,269	\$551,908,487	446,822	10.00%	11.16%
9071	DIRECT	50 Cabot St., P.O. Box 9123	Needham	02494	Joseph Walsh	(781) 433-2900	\$418,081,581	\$361,611,411	\$55,559,544	\$73,376,831	24,374	-6.65%	-2.75%
66369	ENERGY	156 Spring St.	West Roxbury	02132	Paul Nore	(617) 325-1999	\$86,623,226	\$36,914,584	\$45,201,220	\$15,481,641	5,100	-5.17%	-11.72%
67559	EVERETT	650 Broadway	Everett	02149	Barbara Frazier	(617) 389-9000	\$45,347,422	\$25,184,236	\$20,347,176	\$6,260,645	4,046	-2.48%	3.64%
67894	FALL RIVER MUNICIPAL EMPLOYEES	333 Milliken Blvd.	Fall River	02721	Matthew Schomdek	(508) 678-9028	\$205,317,715	\$114,302,660	\$80,635,023	\$24,454,296	15,306	-1.50%	1.84%
67772	FIRST CHOICE	55 Marston St.	Lawrence	01841	Peter Vincl	(978) 691-6459	\$8,608,476	\$3,044,534	\$5,476,134	\$1,293,410	893	-0.82%	-0.74%
24254	FIRST CITIZENS'	200 Mill Rd., Ste. 100	Fairhaven	02719	Peter Muise	(508) 999-1341	\$604,758,869	\$522,314,183	\$59,040,215	\$68,288,889	82,977	4.69%	5.74%
66593	FIRST PRIORITY	100 Swift St.	East Boston	02128	William French	(617) 482-4787	\$101,654,776	\$60,118,236	\$32,949,009	\$17,981,977	7,544	-10.04%	-0.77%
12604	FRANKLIN FIRST	57 Newton St.	Greenfield	01301	Martha Richardson	(413) 774-6700	\$60,410,873	\$34,428,147	\$23,676,549	\$4,522,691	6,508	4.23%	7.17%
66824	FREEDOM	P.O. Box 3009	Springfield	01103	Barry Crosby	(413) 739-6961	\$309,905,481	\$275,721,620	\$200,132,496	\$71,117,415	26,346	-1.08%	7.28%
24279	GFA	P.O. Box 468	Gardner	01440	Tina Sbraga	(978) 632-2542	\$417,070,519	\$199,657,681	\$202,012,490	\$45,729,886	28,843	0.06%	4.20%

CH # 1-25000 = FEDERAL CU, ALL OTHERS ARE STATE CHARTERS

CH #	CREDIT UNION	ADDRESS	CITY	ZIP	CEO	TELEPHONE	TOTAL ASSETS	TOTAL LOANS	TOTAL INVESTMENTS	TOTAL CAPITAL	# OF MEM	% SHR GRO	% LN GRO
67905	GLOUCESTER FIRE DEPARTMENT	8 School St.	Gloucester	01930	Philip Bouchie	(978) 281-9760	\$544,126	\$264,887	\$275,998	\$193,326	98	-0.75%	-13.01%
66371	GLOUCESTER MUNICIPAL	City Hall, 9 Dale Ave.	Gloucester	01930	Lucinda Pratt	(978) 283-1345	\$1,869,708	\$654,346	\$1,139,075	\$396,148	574	4.22%	7.51%
11400	GOLDMARK	155 Pleasant St.	Attleboro	02703	Joanne Robitoux	(508) 222-3009	\$29,235,447	\$12,818,601	\$15,333,549	\$3,830,557	3,382	-0.65%	0.16%
843	GORTON'S OF GLOUCESTER EMPLOYEES	128 Rogers St.	Gloucester	01930	Karen Carter	(978) 281-8259	\$1,105,083	\$505,752	\$591,442	\$188,820	309	-4.81%	-6.83%
4201	GREATER SALEM EMPLOYEES	10 Colonial Rd., Ste. 1A	Salem	01970	Judith Zolla	(978) 745-9803	\$12,867,649	\$4,875,652	\$7,251,525	\$1,059,525	1,591	6.75%	13.91%
67902	GREATER SPRINGFIELD	1030 Wilbraham Rd.	Springfield	01109	Julie Lavoie	(413) 782-3161	\$143,063,011	\$63,816,649	\$75,619,143	\$16,175,260	8,664	2.58%	5.31%
24560	GREYLOCK	150 West St.	Pittsfield	01201	Marilyn Sperling	(413) 236-4000	\$1,096,535,040	\$811,947,151	\$234,745,594	\$114,115,327	70,867	-3.85%	-3.60%
9095	HANSCOM	1610 Eglin St.	Hanscom AFB	07331	David Sprague	(781) 698-2000	\$1,071,883,955	\$735,441,863	\$307,301,488	\$105,725,528	55,057	3.49%	12.00%
67696	HARVARD UNIVERSITY EMPLOYEES	104 Mt. Auburn St., 4th Fl.	Cambridge	02138	Eugene Foley	(617) 495-4460	\$462,133,476	\$340,309,827	\$111,699,584	\$41,109,513	42,269	7.04%	11.93%
67710	HAYRHILL FIRE DEPARTMENT	75 Kenosza Ave.	Haverhill	01830	John Hamel	(978) 372-8833	\$16,933,013	\$7,787,023	\$7,887,087	\$2,164,106	1,946	-9.41%	-11.03%
17679	HEALTH ALLIANCE	230 Highland Ave.	Somerville	02143	Jaja Kumpa	(617) 591-6709	\$3,409,775	\$1,493,472	\$1,939,944	\$409,740	721	2.91%	13.37%
11941	HINGHAM	10 Downer Ave.	Hingham	02043	Joseph Bean	(781) 749-2026	\$47,489,203	\$31,813,266	\$12,923,394	\$3,524,718	4,077	-2.03%	1.13%
20853	HOLY FAMILY HOSPITAL EMPLOYEES	70 East St.	Methuen	01844	Mary Martell	(978) 687-0156	\$3,354,772	\$2,738,930	\$572,435	\$372,944	1,125	0.88%	-2.69%
67875	HOLYOKE	490 Westfield Rd.	Holyoke	01040	Michael Murphy	(413) 532-7007	\$143,259,998	\$83,984,121	\$49,923,739	\$16,842,813	16,801	-3.13%	3.16%
67845	HOLYOKE POSTAL	P.O. Box 2442	Holyoke	01041	Edward Callahan	(413) 534-2908	\$3,684,375	\$343,312	\$3,299,761	\$748,842	264	-13.47%	-26.50%
68057	HOMEFIELD	86 Worcester St.	North Grafton	01536	Lloyd Hamm Jr.	(508) 839-5493	\$119,047,446	\$68,698,252	\$44,288,541	\$13,989,059	10,415	-4.46%	7.67%
11884	Houghton Mifflin Harcourt Empl	181 Ballardvale St., Ste. 2	Wilmington	01887	Reene Betencourt	(978) 661-1425	\$6,634,480	\$1,930,534	\$4,588,709	\$648,456	1,179	-1.46%	-10.75%
67749	HTM	P.O. Box 383	Haverhill	01831	Diane Bewilaqua	(978) 374-7386	\$18,646,529	\$8,447,877	\$9,934,737	\$3,124,305	2,173	0.77%	5.21%
15205	HUDSON MUNICIPAL EMPLOYEES	25 South St. Plaza, Ste. 2	Hudson	01749	Nancy Boire	(978) 562-7878	\$7,231,406	\$3,078,596	\$3,788,511	\$1,005,032	1,040	-0.37%	2.91%
14924	HURLBUT EMPLOYEES	P.O. Box 188	South Lee	01260	Gloria Escobar	(413) 243-5923	\$1,319,518	\$619,535	\$688,505	\$246,639	224	-3.56%	38.98%
24250	IC	300 Bemis Rd.	Fitchburg	01420	Tony Emerson	(978) 343-3725	\$536,361,684	\$474,045,184	\$47,351,396	\$49,991,968	21,494	-0.54%	12.96%
12209	IMMACULATE CONCEPTION FALL RIVER	P.O. Box 4234	Fall River	02723	Patricia Patenaude	(508) 673-6784	\$1,905,008	\$1,301,638	\$538,707	\$171,966	729	2.74%	-11.38%
67994	INDUSTRIAL	1 Liberty Square	Boston	02109	Roy Campana	(617) 742-1616	\$161,538,316	\$98,735,587	\$60,796,990	\$18,726,691	2,127	5.20%	2.68%
67352	JEANNE D'ARC	P.O. Box 1238	Lowell	01853	Mark Cochran	(978) 452-5001	\$1,062,726,694	\$678,109,441	\$345,309,442	\$90,682,316	65,002	3.46%	15.59%
68050	LANDMARK	131 Ashland St.	North Adams	01247	Thomas Turner	(413) 664-4926	\$26,999,476	\$10,182,563	\$14,342,922	\$3,877,044	2,855	-4.59%	-10.31%
67912	LAWRENCE POSTAL EMPLOYEES	P.O. Box 272	Lawrence	01842	Robert Walient	(978) 685-2274	\$470,043	\$214,681	\$258,418	\$129,515	119	36.20%	-14.24%
66699	LEOMINSTER	20 Adams St.	Leominster	01453	John O'Brien	(978) 537-8021	\$639,356,654	\$409,355,592	\$195,550,717	\$62,971,835	53,179	-3.79%	5.41%
14611	LEOMINSTER EMPLOYEES	24 Church St.	Leominster	01453	Thomas Clark	(978) 534-0240	\$15,410,807	\$11,343,282	\$3,714,150	\$1,657,583	2,142	-1.74%	10.72%
14750	LEXINGTON MA	3 Fletcher Ave.	Lexington	02420	Carol Patterson	(817) 862-9011	\$9,994,807	\$3,990,677	\$5,641,830	\$1,153,836	1,589	-2.07%	0.91%
67541	LIBERTY BAY	350 Granite St.	Braintree	02184	Ed Lopes	(617) 439-6500	\$669,816,030	\$272,829,879	\$375,207,437	\$97,717,368	23,733	-6.39%	-3.39%
14847	LINCOLN SUDBURY TOWN EMPLOYEE	288 Old Sudbury Rd.	Sudbury	01776	Margaret Richard	(978) 443-6973	\$5,345,950	\$1,835,134	\$3,465,191	\$698,441	572	-0.28%	-4.42%
15611	LOUISE E. MILLS	12 Merrimac Square	Merrimac	01860	Heather Hull-Colby	(978) 346-4561	\$8,119,607	\$4,093,583	\$3,803,994	\$1,183,342	1,040	1.53%	3.01%
67767	LOWELL FIREFIGHTERS	642 Chelmsford St.	Lowell	01851	Ronald Bouchard	(978) 453-2734	\$7,039,757	\$2,942,280	\$9,510,589	\$2,942,280	1,672	6.28%	13.13%
2065	LOWELL MUNICIPAL EMPLOYEES	City Hall, Room 11	Lowell	01852	David Johnson	(978) 970-4088	\$5,586,484	\$2,673,301	\$2,825,116	\$752,744	1,123	20.33%	10.58%
20600	LUSO	599 East St.	Ludlow	01056	Jennifer Calheno	(413) 589-9966	\$172,186,558	\$132,221,516	\$33,289,896	\$19,220,204	6,309	8.67%	14.04%
67890	LUSO-AMERICAN	37 Tremont St.	Peabody	01960	Ivone Silva	(978) 531-5767	\$79,145,479	\$41,245,992	\$35,454,132	\$11,839,265	6,585	3.99%	11.15%
484	LYNN FIREMENS	676 Western Ave.	Lynn	01905	Maurice Leblanc	(781) 593-8354	\$12,510,265	\$5,434,838	\$6,891,065	\$2,215,480	1,681	-2.77%	-3.48%
67908	LYNN MUNICIPAL EMPLOYEES	3 City Hall Square, Room 104	Lynn	01904	William Clancy	(781) 586-6761	\$2,320,193	\$1,072,739	\$1,223,849	\$540,850	415	9.75%	2.77%
67840	LYNN POLICE	300 Washington St.	Lynn	01902	Kevin Coppinger	(781) 595-2000	\$2,895,074	\$2,895,074	\$9,095,974	\$2,647,855	1,047	-3.43%	1.72%
67882	LYNN TEACHERS	90 Commercial St.	Lynn	01901	Adele Polizzotti	(781) 477-7315	\$4,892,939	\$1,259,456	\$3,586,729	\$752,400	866	3.49%	-4.53%
23627	M.O.S.E.S.	P.O. Box 521	North Reading	01864	Joanne Demers	(617) 727-8184	\$1,752,622	\$596,364	\$1,140,113	\$337,831	401	5.54%	16.45%
67773	MALDEN CITY EMPLOYEES	200 Pleasant St.	Malden	02148	Roberta Thulow	(781) 321-3480	\$13,125,484	\$4,396,942	\$8,570,204	\$1,785,245	1,718	1.52%	-12.23%
4472	MALDEN TEACHERS	P.O. Box 340	Malden	02148	Patricia Dempsey	(781) 324-2241	\$23,438,238	\$11,709,177	\$11,546,301	\$4,226,604	1,849	-3.14%	3.01%
15296	MANCHESTER	10 Central St., Town Hall	Manchester	01944	Paul Koitejahn	(978) 526-7742	\$1,781,990	\$878,575	\$885,984	\$213,958	431	0.80%	-13.76%
23276	MARBLEHEAD MUNICIPAL	7 Widger Rd.	Marblehead	01945	Dana Kiernan	(781) 631-7356	\$8,775,763	\$3,638,367	\$5,072,738	\$1,627,029	1,356	1.98%	-1.87%
68137	MASS BAY	147 W Fourth St.	South Boston	02127	John Thomas	(617) 269-2700	\$205,938,169	\$139,685,774	\$56,052,651	\$22,253,921	17,150	2.22%	-1.79%
67714	MASSACHUSETTS FAMILY	P.O. Box 615	Lynn	01903	Neil Cream	(781) 592-6051	\$20,759,505	\$16,561,078	\$3,872,107	\$3,471,745	3,996	2.41%	9.21%
3830	MASSACHUSETTS INST OF TECHNOLOGY	700 Technology Sq.	Cambridge	02139	Brian Ducharme	(617) 253-2845	\$410,502,538	\$297,024,760	\$98,347,354	\$31,326,855	30,974	7.37%	13.99%
24566	MASSMUTUAL	1295 State St.	Springfield	01111	David Plantier	(413) 744-3431	\$236,526,631	\$110,472,069	\$119,420,793	\$23,281,672	12,231	-0.56%	1.84%
24615	MEDFORD MUNICIPAL EMPLOYEES	City Hall, Rm. 200	Medford	02155	Darlene White	(781) 393-2459	\$6,409,381	\$1,776,800	\$4,609,057	\$1,383,760	840	2.66%	-4.27%

CH # 1-25000 = FEDERAL CU, ALL OTHERS ARE STATE CHARTERS

CH #	CREDIT UNION	ADDRESS	CITY	ZIP	CEO	TELEPHONE	\$ TOTAL ASSETS	\$ TOTAL LOANS	\$ TOTAL INVESTMENTS	TOTAL CAPITAL	# OF MEM	% SHR GRO	% LN GRO
14820	MELROSE SCHOOL & MUNICIPAL EMPL MEMBERS PLUS	616 Main St.	Melrose	02176	Judy Gilligan	(781) 662-7276	\$10,463,320	\$4,509,750	\$5,810,588	\$1,919,979	1,849	-8.81%	5.73%
66706	MERRIMACK VALLEY	29 High St.	Medford	02155	Alfred Santoro	(781) 905-1500	\$227,721,848	\$151,936,612	\$68,286,937	\$33,692,844	9,891	-0.23%	-0.11%
20066	MESSIAH BAPTIST-JUBILEE	P.O. Box 909	North Andover	01845	Peter Matthews	(978) 975-4095	\$510,711,379	\$262,761,519	\$230,530,322	\$52,044,619	45,364	1.45%	12.13%
24043	METHUEN MUNICIPAL EMPLOYEES	P.O. Box 696	Brockton	02303	Annette Thomas	(508) 584-1963	\$601,257	\$261,663	\$344,880	\$108,481	400	-4.04%	0.87%
10954	METHUEN MUNICIPAL EMPLOYEES	P.O. Box 295	Methuen	01844	Ann Cote	(978) 686-1471	\$20,852,131	\$10,131,276	\$8,640,824	\$3,100,599	2,548	-0.35%	-2.23%
66364	METRO	200 Revere Beach Pkwy.	Chelsea	02150	Robert Cashman	(617) 884-7200	\$1,318,043,291	\$1,099,693,460	\$148,788,040	\$134,392,764	177,657	7.25%	10.44%
4731	METRO WEST COMMUNITY	200 Concord St.	Framingham	01702	John Gallinagh	(508) 879-5522	\$9,712,860	\$43,662,202	\$52,115,983	\$10,117,590	8,754	0.16%	1.97%
19446	MIDDLESEX-ESSEX POSTAL EMPLOYEES	P.O. Box 577	North Reading	01864	Larry Woodruff	(978) 664-5938	\$5,328,519	\$2,194,072	\$3,096,902	\$1,449,903	951	1.01%	4.35%
24543	MILLBURY	50 Main St.	Millbury	01527	Joseph Barbatto	(508) 865-7600	\$296,625,204	\$225,544,972	\$50,183,374	\$22,509,757	28,454	1.75%	6.09%
12666	MILLS42	83 Merrimack St.	Lowell	01852	Carla Waldo	(978) 328-5100	\$16,813,723	\$12,757,348	\$3,507,363	\$1,875,139	2,424	15.50%	16.68%
24511	MORTON	88 Washington St.	Taunton	02780	Kathleen Baran	(508) 828-7036	\$9,382,885	\$3,193,667	\$6,103,704	\$1,444,958	1,403	-7.03%	-4.80%
10065	MYCOM	101 Fenn St.	Pittsfield	01201	Pamela McCarty	(413) 442-6501	\$16,436,577	\$7,453,403	\$8,370,818	\$2,118,824	2,413	2.11%	-0.97%
68046	NAVEO	493 Somerville Ave.	Somerville	02143	Rui Domingos	(617) 547-3144	\$113,724,258	\$51,902,026	\$59,184,756	\$9,331,686	8,252	5.97%	3.87%
12334	NESC	248 Pleasant St.	Methuen	01844	Elaime Sullivan	(978) 475-3090	\$74,634,578	\$56,331,121	\$14,132,643	\$7,165,121	9,167	-0.22%	3.07%
66733	NEW BEDFORD	1150 Purchase St.	New Bedford	02740	David Borges	(508) 994-6546	\$117,493,655	\$57,520,705	\$56,936,962	\$11,131,169	12,604	-4.98%	-2.85%
16383	NEW ENGLAND LEE	P.O. Box 120226	Boston	02112	Richard Lee	(617) 482-0900	\$3,911,055	\$1,243,794	\$2,647,340	\$1,455,080	326	4.05%	-4.88%
21507	NEW ENGLAND TEAMSTERS	P.O. Box 1498	Arlington	02474	Ritchie Reardon	(781) 641-6700	\$60,087,920	\$27,149,490	\$29,325,268	\$9,203,161	7,651	19.34%	3.71%
67992	NORWTON TEACHERS	360 Lowell Ave.	Newtonville	02460	Deborah Grace	(617) 559-6267	\$2,336,245	\$410,004	\$1,903,241	\$346,800	417	-7.06%	-14.39%
8828	NORFOLK COMMUNITY	P.O. Box 306	Norfolk	02056	Susan Kenney	(508) 528-3360	\$15,791,003	\$11,602,409	\$3,361,097	\$1,483,458	3,209	13.80%	19.39%
13274	NORTH ADAMS MFE	City Hall 10 Main St.	North Adams	01247	DeLane Boutin	(413) 662-2657	\$1,902,342	\$942,373	\$929,730	\$469,107	560	-2.12%	24.80%
515	NORTHAMPTON V.A.F	421 N Main St.	Leeds	01053	Teresa Dudumake	(413) 582-3110	\$7,393,859	\$2,190,961	\$5,126,413	\$957,578	871	-5.41%	6.39%
19481	NORTHEASTERN UNIVERSITY	360 Huntington Ave. Rm. 315R1	Boston	02115	James O'Shaughnessy	(617) 373-2900	\$30,122,904	\$16,977,626	\$12,933,136	\$2,636,488	3,613	-8.97%	-6.29%
17112	NORWOD TOWN EMPLOYEES	P.O. Box 340	Norwood	02062	Donna Grant	(781) 769-5169	\$4,665,911	\$2,450,319	\$2,191,273	\$1,017,703	819	14.29%	13.66%
2792	NOTRE DAME COMMUNITY	659 Eastern Ave.	Fall River	02723	Ed Bernardo	(508) 676-1067	\$47,561,984	\$19,276,157	\$26,270,087	\$5,838,162	4,617	-2.54%	-5.87%
17537	OCEAN SPRAY EMPLOYEES	One Ocean Spray Dr.	Lakeville	02347	Deborah Harrington	(508) 946-7412	\$11,376,278	\$5,347,497	\$5,848,344	\$1,469,800	1,330	-12.81%	5.90%
68019	ONE TWENTY	P.O. Box 300041	Jamaica Plain	02130	Thomas Connell	(617) 323-1492	\$364,358	\$176,575	\$209,716	\$107,848	142	2.14%	-0.61%
14695	OUR LADY OF THE ANGELS	P.O. Box 52	Fall River	02724	Joanna Vieira	(508) 678-6391	\$2,679,200	\$1,905,528	\$545,981	\$212,195	2,006	-0.88%	-6.97%
14281	PEABODY MUNICIPAL	12 Chestnut St.	Peabody	01960	Kevin Donovan	(978) 532-1385	\$23,737,814	\$5,017,997	\$17,534,016	\$2,837,088	2,208	-0.79%	12.16%
24443	PIONEER VALLEY	246 Brookdale Dr.	Springfield	01104	Anabela Pereira	(413) 733-2800	\$50,609,737	\$36,509,365	\$10,315,889	\$6,326,796	7,191	13.49%	7.38%
14850	PLYMOUTH COUNTY TEACHERS	P.O. Box 189	West Wareham	02576	Ann Theberge	(508) 291-0777	\$43,245,144	\$20,775,334	\$19,640,885	\$4,479,698	3,693	-0.34%	2.12%
66597	POLISH NATIONAL	46 Main St.	Chicopee	01020	James Kelly	(413) 592-9495	\$478,890,180	\$271,393,006	\$190,811,816	\$72,111,314	21,904	-1.49%	7.36%
67746	PREMIER SOURCE	232 N. Main St.	East Longmeadow	01028	Bonnie Raymond	(413) 525-2002	\$71,512,489	\$38,408,024	\$30,066,048	\$10,396,602	6,322	4.59%	9.32%
61412	PRESSERS UNION LOCAL 12 ILGWU	33 Harrison Ave.	Boston	02111	Warren Pepicelli	(617) 426-4653	\$102,116	\$31,185	\$71,438	\$15,684	53	0.90%	-17.69%
67709	QUINCY	100 Quincy Ave.	Quincy	02169	Stewart Steele	(617) 479-5558	\$453,251,452	\$263,867,473	\$170,390,972	\$58,688,365	30,549	2.20%	0.96%
14845	RAH	45 Diauto Dr.	Randolph	02368	Christina Mooney	(781) 961-2417	\$14,719,987	\$8,814,207	\$5,491,754	\$1,867,986	1,822	-4.77%	3.70%
21997	READING MASS. TOWN EMPLOYEES	218 Ash St.	Reading	01867	John Green	(781) 942-9019	\$7,350,328	\$2,467,228	\$4,792,005	\$1,256,677	763	0.75%	14.72%
67851	REVERE FIREFIGHTERS	4 Freeman St.	Revere	02151	Thomas Todisco	(781) 853-0660	\$6,070,530	\$961,397	\$5,044,175	\$884,101	202	1.52%	4.72%
15254	REVERE MUNICIPAL EMPLOYEES	281 Broadway City Hall	Revere	02151	John Kingston	(781) 286-8116	\$10,392,803	\$4,186,507	\$6,135,083	\$1,464,576	1,722	4.10%	29.42%
66346	RIVERWORKS	947 Western Ave.	Lynn	01905	Maia Gaciola	(781) 599-0096	\$100,721,253	\$77,126,900	\$18,449,789	\$11,840,771	6,868	13.18%	39.97%
24224	ROCKLAND	241 Union St.	Rockland	02370	Tom White	(781) 878-0232	\$1,317,520,974	\$1,200,488,413	\$103,237,829	\$156,509,263	164,599	4.22%	8.07%
24311	RITN	600 Main St.	Waltham	02452	Richard Wright	(781) 736-9900	\$81,701,469	\$343,166,266	\$430,260,080	\$81,571,199	47,693	1.85%	0.16%
67893	SALTIM ITALIAN-AMERICAN	P.O. Box 734	Salem	01970	John Perroni	(781) 740-0200	\$1,146,897	\$720,942	\$406,779	\$236,320	360	-4.73%	-10.22%
9822	SANTO CRISTO	149 Columbia St.	Fall River	02721	Margaret Diego	(508) 673-9210	\$6,944,027	\$6,944,027	\$2,764,722	\$1,154,393	2,197	1.89%	-3.92%
67781	SEAPORT	336 Lafayette St.	Salem	01970	John Murphy	(781) 744-1153	\$59,039,425	\$32,180,315	\$24,790,661	\$8,904,234	3,439	5.09%	-0.96%
67836	SHARON	30 Pond St.	Sharon	02067	James Carlson	(781) 784-7725	\$476,252,172	\$260,439,996	\$196,509,023	\$54,884,089	30,637	2.67%	1.82%
13601	SHREWSBURY	P.O. Box 227	Shrewsbury	01545	James Dupont	(508) 845-6755	\$123,858,271	\$52,523,271	\$68,131,950	\$9,783,624	9,329	-1.09%	10.28%
3913	SIB	1101 Stafford Rd.	Fall River	02721	Bertha Vasconcelos	(508) 672-6575	\$23,670,019	\$8,263,489	\$14,338,444	\$2,126,582	2,853	-4.96%	2.46%
24239	SOMERSET	740 County St.	Somerset	02726	Joyce Magno	(508) 678-2851	\$139,350,914	\$77,942,776	\$55,885,176	\$19,303,290	9,071	-5.02%	-0.14%
943	SOMERVILLE MASS FIREFIGHTERS	266 Broadway	Somerville	02145	Kenneth Layton	(617) 625-6935	\$7,140,830	\$2,072,356	\$5,020,315	\$1,043,661	316	3.09%	0.40%
4524	SOMERVILLE MUNICIPAL	236 Holland St.	Somerville	02144	Roland Draper	(617) 625-0898	\$36,632,712	\$17,185,884	\$18,604,276	\$5,676,642	2,490	-0.47%	5.05%

CH # 1-25000 = FEDERAL CU, ALL OTHERS ARE STATE CHARTERS

CH #	CREDIT UNION	ADDRESS	CITY	ZIP	CEO	TELEPHONE	TOTAL ASSETS	TOTAL LOANS	TOTAL INVESTMENTS	TOTAL CAPITAL	# OF MEM	% SHR GRO	% LN GRO
3475	SOMERVILLE SCHOOL EMPLOYEES	P.O. Box 440053	Somerville	02144	Kevin Murphy	(617) 625-8441	\$26,267,705	\$9,727,430	\$15,729,920	\$4,111,449	1,764	-0.89%	-1.37%
66374	SOUTHBRIDGE	P.O. Box F	Southbridge	01550	Jeffrey Davenport	(508) 765-5454	\$170,692,027	\$112,066,186	\$49,425,289	\$21,204,046	11,077	-6.59%	8.21%
22426	SOUTHCOAST HEALTH SYSTEM	101 Page St.	New Bedford	02740	Duarte Silva	(508) 961-5797	\$48,603,606	\$19,827,512	\$21,569,470	\$6,006,418	4,643	-2.93%	12.61%
67481	SOUTHERN MASS	123 Alden Rd.	Fairhaven	02719	Daniel Walitz	(508) 994-9971	\$185,202,894	\$105,499,342	\$71,353,264	\$20,715,569	10,725	-3.15%	1.50%
67965	SPRINGFIELD STREET RAILWAY EMPL	640 Page Blvd., Rm. 102	Springfield	01104	Walter Kocor	(413) 781-4454	\$1,568,886	\$695,615	\$875,380	\$363,364	236	-9.66%	-2.53%
67418	ST. ANNE	93 Union St.	New Bedford	01740	Elizabeth Gatenby	(508) 993-0011	\$16,900,979	\$9,459,324	\$6,813,470	\$1,819,786	2,102	4.78%	-7.24%
67605	ST. ANNE'S OF FALL RIVER	286 Oliver St.	Fall River	02724	Ross Upton	(508) 324-7300	\$838,328,252	\$614,600,462	\$189,015,504	\$79,728,446	57,824	0.76%	11.37%
4847	ST. ANTHONY OF NEW BEDFORD	1743 Acushnet Ave.	New Bedford	02746	Donna Labrade	(508) 996-5492	\$9,977,728	\$3,613,369	\$5,859,947	\$1,127,208	1,492	-1.13%	-5.40%
8616	ST. ANTHONY OF PADUA	806 Bedford St.	Fall River	02723	Joseph Cabral	(508) 674-3019	\$25,119,339	\$10,094,945	\$13,992,495	\$6,064,270	2,623	3.30%	-0.11%
15173	ST. DOMINICS	1723 Gar Hwy.	Swansea	02737	Frances Kelley	(508) 679-5676	\$29,133,307	\$18,020,225	\$9,361,486	\$4,547,270	2,300	2.97%	-1.23%
67959	ST. JEAN'S	527 Western Ave.	Lynn	01904	C. David Surface	(781) 592-5420	\$153,238,317	\$94,596,070	\$48,076,425	\$14,818,729	15,509	2.45%	7.82%
67864	ST. MARY'S	P.O. Box 729	Marlborough	01752	James Ganey	(508) 490-8000	\$660,879,640	\$527,824,831	\$105,385,365	\$71,487,685	54,221	3.02%	12.44%
8915	ST. MICHAELS FALL RIVER	60 Garside St.	Fall River	02720	Joseph Bonanca	(508) 674-3861	\$38,110,873	\$33,235,762	\$2,440,370	\$4,142,630	3,484	18.65%	24.20%
67964	ST. VINCENT HOSPITAL	123 Summer St.	Worcester	01608	Nancy Burbank	(508) 363-9339	\$12,679,128	\$4,651,593	\$7,639,809	\$1,175,931	1,785	-0.36%	2.55%
61189	STCU	145 Industry Ave.	Springfield	01104	Michael Ostrowski	(413) 732-9812	\$119,453,015	\$74,876,372	\$41,245,392	\$10,737,413	10,021	0.80%	-3.55%
15393	STONEHAM MUNICIPAL EMPLOYEES	40 Pine St.	Stoneham	02180	Charles Coogan	(781) 438-3959	\$31,641,078	\$12,241,121	\$18,548,462	\$2,962,059	3,166	1.56%	7.72%
17437	STOUGHTON TOWN EMPLOYEES	10 Pearl St.	Stoughton	02072	James Boushell	(781) 344-7394	\$2,874,331	\$886,838	\$1,962,387	\$352,691	602	-7.73%	17.02%
18861	SYMPHONY	301 Massachusetts Ave.	Boston	02115	Deborah Savage	(857) 362-7328	\$4,130,937	\$2,813,002	\$1,341,960	\$415,268	312	-21.59%	-13.84%
5602	TAUNTON	14 Church Green	Taunton	02780	John Damaso	(508) 824-6466	\$131,672,589	\$109,134,603	\$18,661,984	\$17,754,790	15,639	3.05%	8.31%
23803	TAUPLITHUANIAN	P.O. Box 95	South Boston	02127	Thomas Ashmanskas	(617) 269-1450	\$21,873,050	\$14,762,765	\$6,729,756	\$1,921,331	1,365	2.27%	-10.37%
13926	TEWKSBURY	752 Main St.	Tewksbury	01876	Shelly Robinson	(978) 851-9750	\$51,826,102	\$31,277,875	\$17,560,231	\$6,031,514	4,125	-3.21%	6.35%
11765	TOUCHSTONE	201 Lowell St.	Wilmington	01887	James McCorkle	(978) 657-2223	\$18,418,235	\$8,568,006	\$9,429,260	\$1,543,507	2,537	-6.34%	-7.69%
68349	TREMONT	P.O. Box 850649	Braintree	02185	Michael O'Malley	(781) 843-5626	\$168,168,808	\$111,906,553	\$54,712,775	\$24,766,780	20,489	1.11%	1.50%
18181	UMASSIVE COLLEGE	P.O. Box 1060	Hadley	01035	Katherine Hutchinson	(413) 256-5500	\$386,266,131	\$278,363,980	\$91,631,180	\$32,876,262	31,406	2.06%	6.67%
12121	W.H. NICHOLS EMPLOYEES	14 Robbins Pond Rd.	Devens	01434	Helen Desrochers	(978) 784-1297	\$1,132,326	\$583,819	\$536,128	\$233,523	268	-3.34%	-16.33%
17870	WAKEFIELD TOWN EMPLOYEES	P.O. Box 571	Wakefield	01880	Paula Whitemore	(781) 245-9331	\$3,620,010	\$1,019,708	\$2,483,112	\$546,390	640	5.60%	10.07%
67838	WALTHAM MUNICIPAL EMPLOYEES	177 Lexington St.	Waltham	02452	Michael Davis	(781) 899-0506	\$8,361,531	\$1,535,717	\$6,751,406	\$1,595,966	934	2.60%	-0.46%
67615	WATERTOWN MUNICIPAL	149 Main St.	Watertown	02472	Patricia Vaglia	(617) 924-0160	\$12,416,329	\$2,631,615	\$9,683,101	\$3,517,263	870	2.56%	-6.44%
24557	WEBSTER FIRST	271 Greenwood St.	Worcester	01607	Michael Lussier	(508) 943-1433	\$645,139,600	\$444,860,337	\$132,835,198	\$124,438,880	64,786	-2.61%	4.04%
10623	WELLESLEY MUNICIPAL EMPLOYEES	One Hollis St., Ste. 105	Wellesley	02482	Doreen Peterson	(781) 235-0503	\$27,691,029	\$9,701,321	\$17,241,213	\$3,209,989	2,720	1.68%	4.98%
13781	WEST SPRINGFIELD	58 Union St.	West Springfield	01089	Jennifer Brooks	(413) 733-6108	\$27,098,856	\$6,928,913	\$19,101,731	\$2,342,233	3,065	0.03%	14.75%
7652	WESTPORT	P.O. Box 288	Westport	02790	Dennis Egan	(508) 679-0197	\$56,012,842	\$21,397,248	\$31,904,485	\$4,271,585	7,588	1.67%	-5.15%
23799	W-G	530 Grafton St.	Worcester	01604	Deborah Beando	(508) 755-3176	\$11,783,577	\$4,936,416	\$6,538,006	\$951,950	2,369	-5.88%	-7.11%
12091	WINCHESTER	968 Main St.	Winchester	01890	Sally Regan	(781) 729-0668	\$2,481,966	\$944,102	\$1,488,049	\$364,025	553	3.29%	-9.62%
17847	WOBURN MUNICIPAL	8 Cedar St.	Woburn	01801	Elizabeth Girardi	(781) 933-2600	\$42,251,931	\$13,207,917	\$28,494,206	\$3,797,249	3,602	1.34%	12.76%
64144	WORCESTER	520W Boylston St.	Worcester	01605	Karen Duffy	(508) 853-9966	\$79,950,686	\$45,907,435	\$28,560,440	\$7,656,951	7,861	-5.76%	-0.67%
67683	WORCESTER FIRE DEPT.	34 Glennie St.	Worcester	01605	Maureen Kane	(508) 752-1122	\$39,864,283	\$12,157,220	\$26,352,453	\$5,517,398	1,937	-0.35%	0.84%
68012	WORCESTER POLICE DEPARTMENT	400 Grove St.	Worcester	01605	Julie Anne Przypek	(508) 799-7677	\$14,049,201	\$10,652,783	\$1,819,030	\$1,962,626	1,016	-3.18%	2.12%
66479	WORKERS	P.O. Box 8207	Fitchburg	01420	Doug Petersen	(978) 345-1021	\$1,082,859,630	\$778,161,797	\$271,964,535	\$142,787,164	76,438	8.50%	8.77%

TOP 50 STATE TABLE

State Credit Union Totals as of June 30

	2010	2011	2012	2013	2014	2014 Growth	5-Year Compound Growth
Number of Credit Unions	327	320	309	299	285	-4.68%	-2.71%
Number of Members	4,448,676	4,442,004	4,516,089	4,566,955	4,670,616	2.27%	0.98%
Total Assets (\$000)	39,555,624	41,423,245	44,119,954	46,032,439	48,258,061	4.83%	4.06%
Total Shares (\$000)	34,026,004	35,797,542	38,160,174	39,797,113	41,272,714	3.71%	3.94%
Total Loans (\$000)	23,034,206	22,920,655	23,507,488	24,778,858	27,129,516	9.49%	3.33%
Total Capital (\$000)	4,703,073	4,903,982	5,174,893	5,383,350	5,757,894	6.96%	4.13%

	Total Assets (\$000) 6/30/14	% of Total State Assets	Financial Ratios				Productivity Ratios				Member Service Ratios			
			Net Worth/Assets	Loans/Shares	Return on Average Assets	Delinquency Ratio	Operating Exp./Average Assets	Members/Employee	Efficiency Ratio	\$ Avg. Loan Balance	\$ Avg. Share Balance	# Auto Loans/Members	# Share Drafts/Members	# Credit Cards/Members
1 DFCU FINANCIAL	\$3,724,569	7.72%	11.35%	33.88%	1.45%	0.34%	1.86%	492	57.50%	\$13,788	\$15,151	4.10%	60.96%	16.09%
2 LAKE MICHIGAN	\$3,349,304	6.94%	11.10%	76.58%	1.56%	0.15%	3.02%	286	65.96%	\$17,004	\$11,419	14.12%	69.44%	16.09%
3 MICHIGAN STATE UNIVERSITY	\$2,653,389	5.50%	11.03%	72.14%	1.08%	0.71%	3.02%	324	70.89%	\$12,226	\$12,489	19.57%	72.03%	36.51%
4 UNITED	\$1,735,655	3.60%	10.40%	114.99%	0.84%	0.45%	3.83%	273	72.29%	\$15,926	\$9,833	25.67%	61.75%	20.91%
5 LAKE TRUST	\$1,625,736	3.37%	9.42%	80.43%	0.33%	1.15%	3.69%	420	83.04%	\$13,924	\$8,841	14.49%	58.90%	15.10%
6 GENISYS	\$1,607,839	3.33%	14.15%	70.28%	1.73%	1.23%	2.44%	474	52.86%	\$9,634	\$9,249	27.70%	66.02%	8.71%
7 MICHIGAN SCHOOLS AND GOVT	\$1,527,278	3.16%	10.31%	89.70%	1.09%	0.77%	2.30%	367	57.82%	\$14,782	\$13,610	32.11%	47.44%	21.26%
8 DOW CHEMICAL EMPLOYEES	\$1,453,328	3.01%	11.52%	45.61%	0.41%	0.10%	1.45%	427	76.55%	\$16,306	\$21,765	15.41%	66.70%	25.42%
9 ADVIA	\$1,025,280	2.12%	12.20%	65.82%	0.58%	1.14%	4.66%	317	84.12%	\$11,027	\$8,088	16.08%	64.40%	11.05%
10 CREDIT UNION ONE	\$839,286	1.74%	9.22%	92.55%	1.12%	1.06%	3.86%	410	77.33%	\$14,237	\$6,607	27.38%	62.78%	0.00%
11 MICHIGAN FIRST	\$704,662	1.46%	14.80%	66.58%	1.39%	1.62%	5.40%	393	72.56%	\$6,063	\$5,457	8.91%	57.78%	15.25%
12 MICHIGAN EDUCATIONAL	\$702,285	1.46%	11.80%	48.33%	0.35%	0.19%	2.40%	643	84.50%	\$9,680	\$12,768	13.15%	48.22%	23.38%
13 WILDFIRE	\$685,001	1.42%	12.82%	52.86%	0.38%	0.66%	2.99%	262	88.98%	\$13,086	\$14,977	14.36%	57.93%	22.97%
14 DORT	\$601,779	1.25%	17.60%	77.43%	1.46%	1.08%	3.91%	412	72.72%	\$7,137	\$7,302	19.10%	64.42%	26.48%
15 LAFCU	\$581,116	1.20%	11.40%	66.83%	0.42%	1.53%	3.93%	406	84.20%	\$10,770	\$9,004	24.59%	51.59%	13.61%
16 HONOR	\$575,065	1.19%	10.57%	76.61%	1.47%	0.44%	3.70%	256	79.28%	\$11,844	\$9,352	17.35%	62.50%	19.64%
17 COMMUNITY FINANCIAL	\$574,461	1.19%	13.36%	108.11%	1.59%	1.18%	3.66%	297	71.33%	\$16,972	\$8,719	21.20%	53.90%	18.47%
18 UNIVERSITY OF MICHIGAN	\$566,036	1.17%	9.03%	63.33%	0.52%	1.76%	3.45%	464	77.90%	\$12,864	\$8,494	12.32%	67.18%	17.92%
19 CONSUMERS	\$528,305	1.09%	9.84%	106.67%	1.26%	0.29%	4.86%	287	77.11%	\$11,549	\$7,465	23.46%	72.14%	19.69%
20 COMMUNITY CHOICE	\$525,665	1.09%	10.72%	87.40%	0.75%	0.81%	4.39%	275	81.46%	\$14,032	\$8,465	17.36%	65.94%	18.13%
21 CO-OP SERVICES	\$512,519	1.06%	12.40%	61.46%	1.52%	1.37%	4.21%	387	72.30%	\$8,946	\$6,990	10.06%	59.89%	18.25%
22 DETROIT METROPOLITAN	\$455,740	0.94%	17.07%	18.83%	0.40%	1.42%	2.00%	437	84.26%	\$8,632	\$14,972	5.86%	35.85%	5.21%
23 KELLOGG COMMUNITY	\$436,275	0.90%	12.41%	57.36%	1.41%	1.51%	2.77%	325	64.76%	\$14,065	\$11,435	11.41%	60.28%	19.08%
24 FINANCIAL PLUS	\$433,917	0.90%	14.30%	72.13%	0.68%	0.76%	4.79%	327	82.71%	\$7,615	\$7,577	24.96%	59.50%	24.32%
25 VIBE	\$423,063	0.88%	15.37%	71.64%	0.34%	0.56%	3.93%	246	87.22%	\$15,694	\$11,025	7.53%	61.11%	19.56%
26 ALLIANCE CATHOLIC	\$412,353	0.85%	9.11%	47.14%	0.98%	1.04%	3.10%	469	75.91%	\$7,464	\$8,737	7.34%	47.71%	30.47%
27 EDUCATIONAL COMMUNITY	\$412,001	0.85%	9.12%	89.36%	0.42%	0.32%	4.27%	298	88.56%	\$12,518	\$9,000	11.98%	65.86%	23.95%
28 TEAM ONE	\$403,023	0.84%	10.83%	71.67%	0.57%	0.76%	3.78%	281	81.62%	\$11,347	\$9,755	12.74%	50.88%	27.72%
29 CP	\$393,141	0.81%	10.85%	83.85%	0.59%	1.88%	4.18%	324	73.59%	\$10,833	\$6,987	21.51%	48.78%	19.11%
30 SECURITY	\$393,046	0.81%	8.19%	49.46%	0.37%	0.81%	3.94%	481	86.53%	\$7,630	\$7,141	17.73%	51.28%	12.79%
31 ELGA	\$376,592	0.78%	10.51%	94.86%	2.01%	1.48%	4.85%	359	63.94%	\$10,141	\$6,368	23.85%	61.26%	18.26%
32 FLINT AREA SCHOOL EMPLOYEES	\$375,452	0.78%	14.59%	21.27%	0.42%	0.75%	1.80%	394	80.88%	\$5,340	\$15,828	11.83%	60.79%	17.35%
33 TLC COMMUNITY	\$360,071	0.75%	14.12%	66.68%	1.25%	0.72%	2.85%	461	71.50%	\$15,885	\$7,262	12.53%	49.14%	8.09%
34 MEMBERS FIRST	\$337,615	0.70%	10.34%	62.31%	0.42%	0.50%	4.26%	344	88.89%	\$6,847	\$6,897	17.56%	53.76%	13.44%
35 CATHOLIC	\$329,915	0.68%	10.81%	70.15%	0.38%	0.85%	3.00%	285	87.39%	\$9,783	\$10,858	15.62%	46.66%	28.03%
36 CHRISTIAN FINANCIAL	\$324,141	0.67%	8.65%	76.49%	1.15%	1.77%	3.91%	368	70.89%	\$9,315	\$7,513	20.09%	51.32%	24.29%
37 OMNI COMMUNITY	\$320,731	0.66%	13.49%	50.27%	1.24%	1.26%	3.86%	400	73.19%	\$6,982	\$7,673	12.56%	67.11%	16.39%
38 FRANKENMUTH	\$319,334	0.66%	11.09%	95.66%	1.66%	1.46%	4.42%	226	66.85%	\$10,566	\$9,591	22.99%	60.45%	30.40%
39 WANIGAS	\$295,178	0.61%	11.76%	76.71%	1.13%	0.63%	3.57%	327	73.22%	\$9,343	\$9,672	16.57%	44.42%	28.71%
40 NORTHLAND AREA	\$288,163	0.60%	10.00%	76.54%	0.87%	0.41%	3.74%	296	78.79%	\$11,801	\$6,549	9.83%	54.35%	12.14%
41 ALPENA ALCONA AREA	\$287,607	0.60%	8.66%	46.66%	0.54%	0.56%	2.29%	362	81.26%	\$9,419	\$9,651	10.40%	58.30%	17.52%
42 OPTION 1	\$280,711	0.58%	15.37%	75.24%	0.69%	0.75%	4.35%	282	86.35%	\$9,688	\$7,863	8.72%	55.93%	17.75%
43 AMERICAN 1	\$270,706	0.56%	15.02%	75.89%	1.43%	1.89%	5.39%	326	72.77%	\$5,099	\$4,368	18.39%	46.40%	33.42%
44 CASE	\$249,035	0.52%	8.37%	88.91%	1.01%	0.90%	4.52%	330	79.23%	\$8,961	\$6,110	31.82%	44.19%	10.18%
45 PORTLAND	\$248,434	0.51%	9.51%	77.91%	0.77%	0.89%	3.67%	272	79.48%	\$10,390	\$9,144	20.54%	57.40%	27.42%
46 MEMBERS	\$224,837	0.47%	10.09%	62.07%	0.73%	0.83%	4.02%	456	80.11%	\$6,913	\$4,281	6.07%	50.80%	8.73%
47 OUR	\$216,356	0.45%	8.64%	49.65%	0.73%	0.98%	3.15%	333	81.31%	\$9,450	\$9,328	13.45%	59.27%	7.77%
48 CORNERSTONE COMMUNITY FIN	\$214,388	0.44%	11.38%	102.99%	1.05%	1.01%	3.90%	410	69.00%	\$10,901	\$8,573	27.00%	47.34%	22.54%
49 TRI-POINTE COMMUNITY	\$211,446	0.44%	14.10%	24.00%	0.39%	0.47%	2.66%	410	87.11%	\$4,183	\$7,110	7.27%	57.17%	22.14%
50 EXTRA	\$195,487	0.41%	8.26%	61.43%	0.59%	0.74%	4.53%	343	83.80%	\$10,693	\$9,133	16.16%	70.15%	0.00%

CH #	CREDIT UNION	ADDRESS	CITY	ZIP	CEO	TELEPHONE	TOTAL ASSETS	TOTAL LOANS	TOTAL INVESTMENTS	TOTAL CAPITAL	# OF MEM	% SHR GRO	% LN GRO
19730	2ND BAPTIST CH-OF ANN ARBOR	850 Red Oak	Ann Arbor	48103	Carolyn Moore	(734) 663-9369	\$110,405	\$31,724	\$78,645	\$30,540	219	-20.19%	81.36%
5885	A.B.D.	27850 Mound Rd.	Warren	48092	James Edwards	(586) 751-4400	\$61,797,506	\$18,009,261	\$40,890,299	\$6,717,950	13,731	0.38%	23.30%
62217	AAC	904 Broadway Ave. NW	Grand Rapids	49504	Brian Turmell	(616) 459-4429	\$91,240,836	\$58,443,385	\$29,148,091	\$16,760,471	10,787	5.03%	14.91%
7603	ADVANTAGE ONE	23670 Telegraph Rd.	Brownstown	48134	Christopher Conkey	(734) 617-7000	\$117,633,975	\$52,124,137	\$58,157,936	\$11,574,097	14,403	5.61%	16.93%
61503	ADWIA	550 S. Riverview Dr.	Parchment	49004	Christy DeBoer	(269) 382-9845	\$1,025,279,834	\$83,614,098	\$378,269,834	\$19,085,371	109,623	44.52%	55.86%
61405	AEROUIP	901 Plymouth St.	Jackson	49201	Lisa Robinson	(517) 789-2890	\$42,743,071	\$21,306,524	\$19,990,041	\$6,555,803	4,407	2.39%	4.91%
62642	AFINITY GROUP	144 E Pile	Pontiac	48342	Carma Peters	(248) 334-0568	\$160,258,164	\$70,691,073	\$78,830,451	\$19,343,647	19,358	0.47%	-9.33%
5185	ALLEGAN COMMUNITY	P.O. Box 320	Allegan	49010	Billie McClellan	(616) 673-5465	\$30,032,435	\$13,094,263	\$15,519,542	\$4,061,905	6,540	-2.60%	5.34%
61759	ALLIANCE CATHOLIC	255 E Maple Rd.	Troy	48083	Rob Grech	(248) 689-7400	\$42,333,176	\$175,593,407	\$211,698,190	\$39,040,491	42,634	-3.17%	-7.02%
62035	ALPENA ALCONA AREA	P.O. Box 515	Alpena	49707	Donald Mills	(989) 356-3577	\$287,606,901	\$121,535,904	\$151,101,590	\$25,218,561	26,990	3.34%	6.89%
62264	ALPENA COMMUNITY	710 W Miller	Alpena	49707	Mary Neiske	(989) 356-4561	\$20,468,476	\$10,498,571	\$8,403,418	\$1,814,575	3,027	-3.41%	-1.05%
65595	AMERICAN 1	27650 Franklin Rd.	Southfield	48034	David Puckett	(248) 440-6790	\$270,706,406	\$171,321,549	\$78,762,470	\$42,929,318	51,683	2.24%	-4.01%
7126	ANN ARBOR POSTAL	P.O. Box 1042	Ann Arbor	48106	James Sadler	(734) 439-3075	\$1,044,890	\$323,504	\$522,926	\$310,155	271	4.85%	-3.72%
60920	ASTERA	111 S. Waverly Rd.	Lansing	48917	Marigo Meinfelt	(517) 323-3644	\$151,036,520	\$122,038,538	\$11,860,774	\$15,184,317	24,040	0.61%	3.73%
24827	ATL	841 36th St. SW	Wyoming	49509	Glenn Kretchmer	(616) 257-4285	\$13,112,968	\$5,428,782	\$5,996,587	\$1,492,970	1,724	-2.51%	8.00%
62543	AUTO-OWNERS ASSOCIATES	6101 Anacapri Blvd.	Lansing	48917	Jill Andringa	(517) 323-1370	\$30,589,112	\$7,083,878	\$22,954,007	\$3,638,415	3,204	2.52%	6.75%
7465	AWAKON	P.O. Box 420	Onaway	49765	Scott Pauly	(989) 733-8557	\$90,597,387	\$40,063,614	\$42,191,777	\$9,248,918	10,376	5.78%	10.66%
7672	BARAGA COUNTY	101 E Broad St., P.O. Box 38	L'Anse	49946	Marilyn Harden	(906) 524-6151	\$31,724,142	\$10,470,275	\$18,717,767	\$2,955,336	5,246	5.31%	9.50%
439	BATTLE CREEK AREA COMMUNITY	240 N Helmer Rd.	Battle Creek	49015	Lizbeth Amundson	(616) 968-8063	\$18,432,231	\$4,367,504	\$13,199,994	\$3,411,515	2,038	1.36%	-5.18%
19776	BAY WINDS	P.O. Box 185	Charlevoix	49720	David Leusink	(231) 547-4483	\$179,270,300	\$118,289,166	\$50,014,938	\$20,621,718	28,516	10.06%	14.96%
62342	BELLE RIVER COMMUNITY	P.O. Box 159	Richmond	48062	Victoria McIntosh	(586) 727-6855	\$21,528,082	\$6,565,507	\$13,855,852	\$1,732,542	2,347	0.77%	5.17%
62203	BESER	P.O. Box 395	Alpena	49707	Nancy Monte	(989) 356-1880	\$68,484,736	\$27,350,675	\$37,968,982	\$6,401,869	8,431	4.51%	-8.13%
62027	BEST FINANCIAL	P.O. Box 4304	Muskegon	49444	Carol Wagner	(231) 733-1329	\$74,686,931	\$37,964,371	\$33,970,852	\$15,697,237	10,929	4.53%	-3.51%
60150	BESTSOURCE	1054 W Huron	Waterford	48328	John Normandeau	(248) 683-4300	\$95,728,368	\$48,808,857	\$39,000,513	\$12,398,174	8,278	-2.00%	-9.22%
23012	BETHEL AME CHURCH	535 Cayton St.	Saginaw	48601	Sherwood Spells	(989) 755-8023	\$1,078,983	\$622,478	\$460,764	\$122,092	684	-9.43%	-18.92%
62177	BETHEL BAPTIST CHURCH EAST	5715-33 Holcomb	Detroit	48213	Joyce Howard	(313) 923-1644	\$634,136	\$121,404	\$457,826	\$78,298	320	-2.26%	3.19%
5441	BI-COUNTY PTC	21511 Van Dyke Ave.	Warren	48089	Joan Henrion	(586) 754-4214	\$8,324,599	\$4,188,562	\$3,885,559	\$1,018,010	1,336	12.20%	5.04%
62084	BIG DUTCH FLEET	215 E 25th St.	Holland	49423	Patricia Schaub	(616) 396-5000	\$2,269,277	\$2,469,727	\$13,079,794	\$3,389,559	2,935	0.14%	-10.10%
61698	BIRMINGHAM-BLOOMFIELD	576 E Lincoln	Birmingham	48009	Andrew Staley	(248) 647-5958	\$57,215,346	\$24,434,081	\$29,339,165	\$4,687,878	5,439	0.25%	-8.26%
61970	BISSELL EMPLOYEES	2345 Walker Ave. NW	Grand Rapids	49544	Evelyn Garner	(616) 791-0631	\$8,654,514	\$4,835,148	\$3,569,812	\$1,683,906	1,495	-2.23%	5.53%
12906	BLUE WATER	526 Water St.	Port Huron	48060	Jeanne Dawson-Collins	(810) 985-6993	\$12,792,896	\$7,218,328	\$5,351,453	\$2,462,490	1,460	1.90%	5.04%
62333	CALCITE	478 N. Third St.	Rogers City	49779	Barbara Mills	(989) 734-4130	\$59,282,419	\$28,823,794	\$27,230,624	\$6,981,545	8,357	5.75%	2.84%
61908	CASE	4316 S Pennsylvania Ave.	Lansing	48910	Jeffrey Benson	(517) 393-7710	\$249,034,891	\$186,503,756	\$45,420,804	\$24,982,603	34,330	5.65%	14.51%
10848	CATHOLIC	6180 State St.	Saginaw	48603	Alan Watson	(989) 799-8744	\$329,914,699	\$205,485,907	\$108,530,017	\$36,637,376	26,971	2.61%	0.85%
8384	CATHOLIC VANTAGE FINANCIAL	36111 Five Mile Rd.	Livonia	48154	Pete Bagazinski	(734) 432-0212	\$82,675,780	\$30,731,239	\$47,170,617	\$6,576,980	6,944	2.28%	5.00%
60406	CENTRAL/MACOMB COMMUNITY	P.O. Box 2800	Mt Clemens	48046	Drema Isaac	(586) 466-7800	\$169,602,617	\$89,466,224	\$72,618,443	\$17,988,236	15,976	4.62%	0.66%
5272	CHARHAM EBEN CO-OP	P.O. Box 126	Chatham	49816	Cathy Freberg	(906) 439-5100	\$6,932,147	\$3,648,797	\$2,712,310	\$766,492	1,636	5.73%	15.49%
4271	CHIEF FINANCIAL	790 Joslyn Ave.	Pontiac	48340	Tom Dluzen	(248) 335-9493	\$130,692,074	\$113,799,373	\$5,776,296	\$17,190,342	22,675	6.69%	16.82%
61416	CHIPPewa COUNTY	402 W Spruce St.	Sault Ste Marie	49783	Connie Toensing	(906) 632-3134	\$28,321,671	\$16,807,898	\$10,587,434	\$3,346,175	4,073	5.64%	0.47%
6871	CHIROPRACTIC	23617 Liberty	Farmington	48335	Anne Blain	(248) 478-4020	\$25,203,091	\$14,966,734	\$9,560,907	\$3,921,853	2,705	0.97%	4.31%
63805	CHRISTIAN FINANCIAL	18441 Ulta Rd.	Roseville	48066	Patricia Campbell	(586) 772-6330	\$324,141,182	\$225,271,679	\$80,380,143	\$32,510,722	39,197	11.72%	7.68%
62280	CHRISTOPHER	P.O. Box 358	Cheesaning	48616	Ronald Hoerner	(989) 845-7616	\$2,384,041	\$269,219	\$2,085,159	\$236,392	484	-3.90%	-14.50%
61293	CLARKSTON BRANDON COMMUNITY	8055 Ortonville Rd.	Clarkston	48348	Donna Bullard	(248) 625-2923	\$61,958,919	\$22,888,680	\$35,815,712	\$5,639,209	9,256	4.68%	2.75%
61495	COMMUNICATING ARTS	P.O. Box 32584	Detroit	48232	Hank Hubbard	(313) 965-8640	\$31,442,061	\$21,446,711	\$7,924,641	\$5,273,605	10,557	-5.97%	-2.69%
61184	COMMUNITY ALLIANCE	P.O. Box 5127	Dearborn	48128	Michele Wollard	(313) 336-1534	\$91,027,175	\$79,282,767	\$7,195,796	\$8,980,501	9,636	9.25%	26.55%
64880	COMMUNITY CHOICE	31155 NW Hwy., Ste. 286	Farmington Hills	48334	Robert Bava	(877) 243-2528	\$525,665,284	\$400,240,591	\$80,597,437	\$61,782,758	54,099	5.16%	12.27%
62029	COMMUNITY DRIVEN	5397 W Michigan Ave.	Ypsilanti	48197	Renae DeMarco	(308) 336-1100	\$62,191,947	\$27,299,793	\$25,776,941	\$8,213,720	8,555	-0.31%	8.34%
68631	COMMUNITY FINANCIAL	500 S Harvey	Plymouth	48170	William Lawton	(586) 461,417	\$578,224,457	\$28,224,457	\$1,287,071	\$78,785,684	56,042	5.31%	6.34%
24199	COMMUNITY FIRST	9637 N. Greenville Rd.	Lakeview	48850	Tim Rasmussen	(989) 352-6031	\$26,883,625	\$23,380,678	\$2,420,618	\$1,718,043	6,700	16.08%	43.63%
14098	COMMUNITY FOCUS	18925 Telegraph	Brownstown	48174	Lynne Boucher	(734) 281-3900	\$49,439,045	\$14,972,405	\$30,842,198	\$7,881,711	4,727	-0.34%	2.81%

CH # 1-25000 = FEDERAL CU, ALL OTHERS ARE STATE CHARTERS

CH #	CREDIT UNION	ADDRESS	CITY	ZIP	CEO	TELEPHONE	\$ TOTAL ASSETS	\$ TOTAL LOANS	\$ TOTAL INVESTMENTS	\$ TOTAL CAPITAL	# OF MEM	% SHR GRO	% LN GRO
24848	COMMUNITY PROMISE	1313 Portage St.	Kalamazoo	49001	Michael Ross	(269) 377-8408	\$451,360	\$34,285	\$308,113	\$99,166	199	-6.33%	192.09%
61677	COMMUNITY WEST	P.O. Box 8069	Kentwood	49518	Jon Looman	(616) 261-5657	\$126,220,316	\$102,301,225	\$19,223,132	\$16,103,112	15,133	3.15%	6.38%
21798	CONSTRUCTION	21800 W Ten Mile, Ste. 110	Southfield	48075	James Finn	(480) 358-4140	\$20,804,300	\$20,804,300	\$11,763,828	\$3,131,196	2,348	4.41%	-2.52%
62172	CONSUMERS	P.O. Box 525	Oshkemo	49077	Kit Snyder	(269) 345-7804	\$528,305,309	\$460,287,638	\$34,564,331	\$56,155,736	57,806	14.97%	23.53%
60947	CONSUMERS PROFESSIONAL	525 W Willow	Lansing	48906	David Kindy	(517) 372-2400	\$72,086,914	\$50,446,638	\$19,144,180	\$10,528,070	6,611	-3.23%	4.60%
62426	CO-OP SERVICES	P.O. Box 51700	Livonia	48151	Anthony Camarvon	(734) 522-3700	\$512,518,654	\$261,971,366	\$230,630,426	\$72,343,566	60,977	24.32%	28.92%
60470	COPOCO COMMUNITY	P.O. Box 1520	Bay City	48706	Hinda Doan	(989) 684-1873	\$103,579,048	\$65,830,776	\$30,007,669	\$9,593,903	14,613	3.44%	6.58%
68641	CORNERSTONE COMMUNITY FINANCIAL	2955 University Dr.	Auburn Hills	48326	Heidi Kassab	(248) 340-9310	\$214,387,556	\$168,009,177	\$16,558,910	\$26,991,522	21,295	2.72%	18.15%
62079	COUNTRY HERITAGE	P.O. Box 406	Buchanan	49107	Fran Terry	(269) 695-2334	\$37,639,113	\$23,469,931	\$13,949,674	\$5,627,941	1,651	0.23%	4.38%
8667	CP	1100 Clinton Rd.	Jackson	49202	John Crist	(517) 784-7101	\$393,141,162	\$280,362,722	\$98,116,287	\$44,626,573	47,858	3.24%	-0.23%
62517	CREDIT UNION ADVANTAGE	22250 Providence Dr.	Southfield	48075	Janice Zuchowicz	(248) 996-6070	\$27,554,583	\$9,613,744	\$16,905,593	\$3,175,789	3,044	-3.90%	-0.10%
62562	CREDIT UNION ONE	400 E Nine Mile Rd.	Ferndale	48020	Gary Moody	(248) 584-5083	\$839,125,894	\$81,145,185	\$85,456,879	\$85,456,879	113,022	2.27%	9.66%
61296	CREDIT UNION PLUS	415 Washington Ave.	Bay City	48708	Cathy Dahlbeck	(989) 893-2831	\$40,253,078	\$20,795,184	\$17,555,907	\$4,480,967	5,482	-5.32%	-9.57%
61053	D.T.&I EMPLOYEES	26346 Gibraltar Rd.	Flatrock	48134	Peter Silardi	(734) 284-4211	\$18,267,757	\$4,409,446	\$13,526,227	\$2,787,672	1,324	1.77%	-5.91%
62454	DELTA COUNTY	P.O. Box 756	Escanaba	49829	Brenda Lippens	(906) 786-7213	\$117,625,379	\$63,630,948	\$49,528,525	\$12,367,786	11,815	5.38%	9.07%
8385	DENNISSON	P.O. Box 73	Coopersville	49404	Joan Kutchin	(616) 837-9130	\$396,022	\$195,942	\$197,826	\$58,769	189	-26.00%	-3.15%
62344	DETROIT DRUMMOND COMMUNITY	34857 S Townline Rd.	Drummond Island	49726	Hilary Nelson	(906) 493-5263	\$30,885,105	\$15,623,518	\$13,972,015	\$3,868,000	2,152	1.99%	-3.98%
62339	DETROIT METROPOLITAN	1480 E. Jefferson Ave.	Detroit	48207	Kathie Trembath	(313) 568-5000	\$455,739,896	\$69,594,250	\$37,245,494	\$78,155,690	24,684	-2.78%	12.07%
61844	DFCU FINANCIAL	400 Town Center Dr.	Dearborn	48126	Mark Shobe	(313) 336-2700	\$3,724,569,335	\$1,102,338,349	\$2,506,306,324	\$437,663,348	214,727	6.00%	-5.15%
7569	DORT	P.O. Box 1635	Flint	48501	Vicki Hawkins	(810) 767-8390	\$601,728,862	\$377,426,604	\$199,495,005	\$110,702,925	66,757	6.23%	11.57%
60137	DOW CHEMICAL EMPLOYEES	P.O. Box 1649	Midland	48641	Dennis Hanson	(989) 835-7794	\$1,453,327,912	\$564,224,961	\$856,688,368	\$173,332,850	56,834	-0.65%	8.14%
21070	DOWNGLAC AREA	473 E Division St.	Dowagiac	49047	Cathy Merrill	(269) 782-2410	\$17,976,746	\$8,293,664	\$8,728,975	\$1,395,774	2,607	-0.92%	32.88%
4853	DOWNRIVER COMMUNITY	4320 W Jefferson Ave.	Traverse City	48229	Michael Chmiel	(313) 386-2200	\$143,504,870	\$56,803,519	\$79,892,726	\$11,742,170	16,551	-3.19%	11.41%
6844	EAST TRAVERSE CATHOLIC	P.O. Box 949	Eastpointe	49684	Leonard Classens	(231) 946-6655	\$49,141,214	\$33,330,108	\$12,402,102	\$4,375,017	7,139	4.97%	2.69%
60124	EASTPOINTE COMMUNITY	22544 Gratiot Ave.	Eastpointe	48021	Sharon Sulik	(586) 775-3160	\$8,538,922	\$3,779,617	\$4,551,272	\$859,733	1,931	1.43%	16.91%
72726	EASTSIDE FAMILY	18200 E Ten Mile Rd.	Eastpointe	48021	Gary Sylvester	(586) 772-1540	\$29,707,175	\$7,921,706	\$20,199,600	\$4,172,412	3,312	-0.67%	1.57%
61878	EDDY PALPER EMPLOYEES	P.O. Box 507	White Pigeon	49099	Katie Edie	(269) 483-2475	\$251,591	\$392,425	\$251,591	\$104,741	196	-6.57%	4.28%
62008	EDUCATION PLUS	P.O. Box 1928	Monroe	48161	Denise Fox	(734) 242-3765	\$93,995,863	\$48,621,216	\$41,877,565	\$13,732,324	12,692	5.43%	2.67%
61708	EDUCATIONAL COMMUNITY	1551 S 9th St.	Kalamazoo	49009	Chuck Cornelius	(269) 375-6702	\$412,000,538	\$296,697,104	\$85,648,972	\$39,121,914	36,893	3.28%	4.24%
64267	ELECTRICAL WORKERS LOCAL 58	1366 Porter	Detroit	48226	Jeanne Nye	(313) 963-6060	\$13,028,068	\$4,636,781	\$8,200,570	\$1,478,133	2,303	11.73%	-1.35%
61797	ELGA	2303 S Center Rd.	Burton	48519	Karen Church	(810) 715-3542	\$376,591,856	\$316,786,178	\$43,645,162	\$43,342,478	52,446	9.48%	14.07%
60428	EXTRA	6611 Chicago Rd.	Warren	48092	Deirdra Williams	(586) 276-3000	\$195,487,463	\$109,677,473	\$73,662,067	\$17,501,105	19,548	-2.45%	-0.25%
62560	FAMILY COMMUNITY	1149 E Bristol Rd.	Burton	48529	Gayle Dolgan	(810) 767-6300	\$39,781,866	\$11,422,083	\$26,104,806	\$3,933,689	5,654	5.63%	-5.35%
61633	FAMILY FINANCIAL	3575 Henry St.	Muskegon	49441	Debra Dietz	(231) 733-4600	\$95,424,792	\$49,935,892	\$38,987,299	\$13,238,082	14,748	3.47%	0.59%
61909	FAMILY FIRST	1011 N Michigan Ave.	Saginaw	48602	Vance Vargo	(989) 759-1686	\$75,551,242	\$49,167,120	\$18,423,529	\$8,030,901	6,972	4.70%	2.80%
61375	FANNIE B. PECK	5050 St Antoine	Detroit	48202	Gary Cummings	(313) 831-8810	\$609,523	\$1,212	\$602,112	\$139,269	500	6.82%	-95.97%
62330	FARM BUREAU FAMILY	7373 W Saginaw	Lansing	48917	Pam MacCreedy	(517) 323-7000	\$16,474,310	\$8,036,799	\$8,283,503	\$1,606,568	1,785	0.46%	1.28%
62096	FEDCOM	150 Ann St. NW	Grand Rapids	49505	Anna Marie Zielinski	(616) 364-7283	\$53,824,688	\$33,739,605	\$16,567,479	\$6,556,233	6,922	3.18%	8.30%
62105	FEDERAL EMPLOYEES OF CHIPPEWA COUNTY	119 E Water St.	Sault Ste Marie	49783	Sabrina Oshelski	(906) 632-4210	\$9,960,498	\$7,447,252	\$2,242,442	\$850,225	1,507	0.22%	4.60%
62010	FILER	P.O. Box 375	Manistee	49660	Patty Preuss	(231) 723-3400	\$115,195,025	\$48,688,321	\$61,731,665	\$12,634,098	8,165	5.92%	8.65%
68646	FINANCIAL PLUS	P.O. Box 7006	Flint	48507	Jill Reno	(810) 244-2200	\$433,916,534	\$265,910,616	\$144,552,804	\$64,745,130	48,655	8.78%	5.37%
61619	FINANCIALEDGE COMMUNITY	P.O. Box 446	Bay City	48707	Jeremy Coberley	(989) 892-6088	\$82,636,161	\$53,016,671	\$24,382,884	\$8,809,219	9,027	3.03%	5.63%
61756	FIRST AREA	193 Campbell Ln.	Saginaw	48609	Paula Miller	(989) 781-1430	\$28,976,547	\$17,470,339	\$9,643,564	\$3,249,300	3,866	9.38%	-3.13%
61455	FIRST GENERAL	589 E Ellis Rd.	Muskegon	49441	Steve Winniger	(231) 798-4321	\$67,823,431	\$48,791,860	\$13,168,789	\$11,454,259	10,538	3.47%	7.65%
68640	FIRST UNITED	3140 Wamest Ave. SW	Grandville	49418	Mark Richter	(616) 532-9067	\$28,861,200	\$21,436,300	\$6,076,910	\$2,836,836	5,161	11.32%	12.13%
13391	FLAGSHIP COMMUNITY	1814 Fenth St.	Port Huron	48060	Steven Scandalito	(810) 982-8575	\$15,792,468	\$9,544,489	\$5,235,917	\$1,126,255	3,560	3.89%	51.98%
60666	FLINT AREA SCHOOL EMPLOYEES	P.O. Box 320830	Flint	48532	Patrick White	(810) 720-8300	\$375,451,994	\$67,582,657	\$295,093,098	\$54,684,246	20,075	1.86%	2.37%
61641	FM FINANCIAL	606 Stevens St.	Flint	48501	Kimberly Blair	(810) 239-7655	\$33,041,806	\$11,044,333	\$20,080,642	\$5,058,382	4,778	-2.70%	-4.53%
1622	FME	P.O. Box 721	Roseville	48066	Thomas Schulz	(586) 415-6610	\$71,414,803	\$32,529,892	\$36,773,714	\$9,329,615	8,301	-4.06%	-5.46%
24047	FOREST AREA	P.O. Box 118	Fife Lake	49633	Merril Nixon	(231) 879-4154	\$93,947,163	\$47,487,057	\$40,550,938	\$14,542,129	10,930	4.08%	-3.07%

CH # 1-25000 = FEDERAL CU, ALL OTHERS ARE STATE CHARTERS

CH #	CREDIT UNION	ADDRESS	CITY	ZIP	CEO	TELEPHONE	TOTAL ASSETS	TOTAL LOANS	TOTAL INVESTMENTS	TOTAL CAPITAL	# OF MEM	% SHR GRO	% LN GRO
19197	FOSS AVENUE BAPTIST CHURCH	1159 E Foss Ave.	Flint	48505	Amos Lampley	(810) 787-3326	\$257,989	\$82,218	\$174,646	\$31,341	298	-8.83%	-23.30%
10034	FOUNDERS COMMUNITY	611 Grand Rapids St.	Middleville	49333	Rhonda Campbell	(269) 795-9289	\$6,675,219	\$3,356,144	\$2,723,363	\$609,955	1,306	3.17%	-0.48%
62044	FOUR FLAGS AREA	1443 S Third St.	Niles	49120	Chandra Ashby	(269) 684-6512	\$1,865,331	\$1,865,331	\$1,865,331	\$479,768	850	-13.24%	7.35%
61755	FRANKENMOUTH	P.O. Box 209	Frankenmuth	48734	Vickie Schmitzer	(989) 497-1600	\$319,333,759	\$260,768,768	\$29,399,579	\$37,298,732	28,425	15.08%	20.34%
13355	FRANKFORT COMMUNITY	P.O. Box 311	Frankfort	49635	Sally Gibson	(231) 352-9392	\$1,005,923	\$3,320,170	\$6,285,091	\$1,615,163	1,758	7.92%	-5.92%
61630	GARRIBUS COMMUNITY	1901 E. Michigan Ave.	Lansing	48912	Dan Dowsett	(517) 484-0601	\$13,656,217	\$9,695,887	\$3,448,253	\$1,515,545	1,458	9.15%	11.41%
1594	GENERATIONS FAMILY	902 S Washington Ave.	Saginaw	48601	Colleen Engel	(517) 755-8502	\$30,538,010	\$9,769,922	\$19,352,597	\$3,593,526	3,772	-4.48%	6.23%
68536	GENISYS	P.O. Box 436034	Pontiac	48343	Jaqueline Buchanan	(248) 322-9800	\$1,607,839,239	\$945,968,204	\$611,124,275	\$240,970,704	145,532	3.55%	12.62%
6832	GERBER	P.O. Box 116	Fremont	49412	John Buckley	(231) 924-4880	\$124,938,575	\$65,851,429	\$50,281,444	\$13,986,972	13,036	-0.44%	5.41%
7644	GOEBEC COUNTY	600 W Lead St.	Bessemer	49911	Jane Baker	(906) 663-4011	\$16,614,683	\$6,229,376	\$9,747,525	\$1,628,925	3,679	6.31%	7.45%
62650	GOOD SHEPHERD	4111 Fort St.	Lincoln Park	48146	Lisa Cook	(313) 386-9220	\$95,342,033	\$23,649,809	\$66,763,372	\$8,185,262	8,328	1.49%	11.45%
68332	GR CONSUMERS	3975 Clay Ave SW	Wyoming	49548	Carol Spoolstra	(616) 538-2810	\$40,076,954	\$12,378,672	\$26,413,184	\$6,209,791	3,979	-1.02%	3.73%
15304	GRACO	305 W Downie St.	Alma	48801	Stacy Grube	(989) 463-1247	\$16,201,534	\$5,916,494	\$9,578,085	\$1,207,553	3,121	-1.25%	5.10%
62207	GRAND RAPIDS FAMILY	1815 Breton Rd. SE	Grand Rapids	49506	Kim Wilson	(616) 456-8848	\$39,930,862	\$20,928,749	\$15,313,980	\$4,642,380	5,184	8.72%	-11.19%
5170	GRAND TRUNK BATTLE CREEK EMP	1275 N. Raymond Rd.	Battle Creek	49014	Luann Schott	(616) 965-1381	\$31,532,919	\$14,309,008	\$16,005,716	\$4,613,544	2,995	3.24%	-1.05%
61986	GRATIOT COMMUNITY	211 W Center St.	Alma	48801	Brenda Miller	(989) 463-8321	\$29,166,254	\$14,363,232	\$12,691,122	\$2,416,336	5,663	3.74%	-0.65%
6102	GREAT LAKES FIRST	2110 Third Ave. N	Escanaba	49829	Wayne Johnson	(906) 786-4623	\$63,272,647	\$29,384,369	\$28,886,676	\$6,723,152	9,414	1.52%	1.19%
61888	GREAT LAKES MEMBERS	22720 Michigan Ave.	Dearborn	48124	Aldo Martin	(313) 274-5030	\$10,153,886	\$2,952,072	\$6,538,935	\$3,077,084	1,637	-2.89%	-7.22%
63713	GREATER CHRIST BAPTIST CHURCH	P.O. Box 7303	Detroit	48207	Robert Pontoo	(313) 925-1359	\$741,514	\$231,862	\$501,030	\$183,871	385	-17.35%	35.48%
62324	GREATER NEW MT. MORIAH BPIST CHURCH	586 Owen	Detroit	48202	Vincent Fields	(313) 871-0744	\$296,024	\$202,509	\$202,509	\$200,626	212	7.74%	-7.72%
22114	GREATER NILES COMMUNITY	P.O. Box 490	Niles	49120	Dave Van Strien	(616) 684-6005	\$53,628,741	\$32,882,209	\$16,841,955	\$4,340,515	4,548	4.13%	3.44%
62219	H.P.C.	1234 W Chisholm St.	Alpena	49707	Cindy Krentz	(989) 354-4698	\$115,755,375	\$47,419,274	\$65,490,280	\$14,643,984	8,159	1.45%	-3.69%
19274	HARBOR BEACH COMMUNITY	P.O. Box 7	Harbor Beach	48441	Lillian Schumacher	(989) 479-3357	\$4,248,207	\$973,309	\$3,160,125	\$511,103	792	-3.48%	5.43%
62066	HARBORLIGHT	P.O. Box 159	Whitehall	49461	Linda Hughey	(231) 894-5608	\$94,987,139	\$44,045,826	\$46,760,034	\$10,392,212	10,464	4.41%	0.03%
61106	HEALTH ONE	600 E Lafayette	Detroit	48226	James Perna	(313) 225-9755	\$16,669,942	\$8,671,212	\$6,515,593	\$813,784	3,764	-22.92%	-13.70%
63004	HONOR	P.O. Box 106	St. Joseph	46970	Scott McFarland	(269) 983-6357	\$75,064,652	\$388,854,245	\$153,859,957	\$65,930,214	54,273	22.77%	31.75%
62167	IM DETROIT DISTRICT	2101 Graitot Ave.	Detroit	48207	James Dagan	(313) 259-5817	\$1,438,445	\$96,419	\$1,338,093	\$262,875	305	14.69%	-44.66%
5123	INTERNATIONAL LAW	8000 E Jefferson Ave.	Detroit	48214	Fabian Ellis	(313) 926-5250	\$26,023,884	\$6,799,614	\$18,207,958	\$2,657,527	3,210	-3.17%	-15.74%
5660	IRON MOUNTAIN KINGSFORD COMMUNITY	P.O. Box 2247	Kingsford	49802	Scott Dickman	(906) 774-6020	\$85,646,171	\$36,360,397	\$44,416,558	\$12,500,273	11,964	3.78%	10.01%
61318	ISABELLA COMMUNITY	P.O. Box 427	Mt Pleasant	48804	Jay Anders	(989) 773-5927	\$97,516,173	\$58,315,187	\$31,519,589	\$8,902,443	15,580	6.25%	5.57%
7549	JACKSON COMMUNITY	408 E Ganson St.	Jackson	49201	James Francis	(517) 787-3544	\$24,005,658	\$13,002,550	\$8,482,257	\$3,404,116	5,050	-2.00%	-7.20%
20943	JOURNEY	1200 Zeeb Dr.	St. Johns	48879	Marisa Kindel	(989) 224-9511	\$94,850,599	\$43,894,818	\$46,117,878	\$10,272,703	15,678	2.51%	14.48%
63842	KALAMAZOO BUILDING TRADES	2988 Business One Dr.	Kalamazoo	49048	Lucinda Michael	(269) 382-5966	\$3,745,182	\$1,135,741	\$2,577,807	\$531,978	702	5.31%	1.06%
61219	KALSEE	P.O. Box 3006	Kalamazoo	49003	Rudy Callen	(269) 382-7800	\$149,946,586	\$79,005,302	\$56,948,521	\$17,675,144	20,120	4.09%	9.36%
4702	KELLOGG COMMUNITY	P.O. Box 140	Battle Creek	49016	Tracy Miller	(269) 968-9251	\$436,274,599	\$216,467,296	\$200,566,406	\$58,354,550	33,002	3.57%	2.26%
8119	KENOWA COMMUNITY	1905 28th St. SW	Wyoming	49509	Brian Moran	(616) 534-3307	\$19,281,471	\$11,649,285	\$6,201,499	\$2,367,471	2,870	4.05%	2.77%
62249	KENT COUNTY	1619 Plainfield NE	Grand Rapids	49505	Raymond Ward	(616) 336-3490	\$40,950,663	\$15,703,665	\$22,438,972	\$4,186,765	6,069	1.83%	-8.97%
68632	LAFUC	P.O. Box 26188	Lansing	48909	Robin Frucci	(517) 622-6600	\$581,115,891	\$335,059,086	\$208,898,724	\$70,738,881	55,680	2.09%	6.64%
62514	LAKE HURON	P.O. Box 5385	Saginaw	48603	Dave Maine	(989) 752-5214	\$45,255,364	\$30,525,073	\$11,670,413	\$4,530,845	6,330	-6.50%	-14.76%
61318	LAKE MICHIGAN	P.O. Box 2848	Grand Rapids	49501	Sandy Jelinski	(616) 242-9790	\$3,349,304,454	\$2,012,726,249	\$1,113,893,542	\$368,818,297	230,177	11.64%	17.31%
65085	LAKE SUPERIOR	P.O. Box 38	Ontonagon	49953	James Davison	(906) 844-2060	\$5,498,905	\$2,339,313	\$3,001,379	\$492,061	1,230	1.29%	-0.54%
62047	LAKE TRUST	501 S Capitol Ave.	Lansing	48933	David Snodgrass	(517) 267-7200	\$1,625,736,488	\$1,162,295,154	\$336,747,850	\$177,994,952	163,457	0.47%	8.14%
62170	LAKES COMMUNITY	P.O. Box 99	Lake Orion	48361	Cathryn Chevrier	(248) 841-4000	\$89,518,264	\$48,507,892	\$35,113,214	\$10,500,615	9,994	12.10%	10.92%
8709	LAKESHORE	2182 Lakeshore Dr.	Muskegon	49441	Kathy Fearnley	(231) 755-1202	\$25,012,690	\$9,347,096	\$15,919,050	\$3,915,526	2,837	2.04%	12.30%
62311	LANSING POSTAL COMMUNITY	P.O. Box 22098	Lansing	48909	Jason Smith	(517) 337-0401	\$22,223,880	\$11,360,943	\$10,066,330	\$2,380,353	2,958	0.00%	-1.05%
15779	LATVIAN HERITAGE	504 Grand Ave. NE	Grand Rapids	49503	Dainis Maitsons	(248) 477-5955	\$6,130,116	\$4,444,671	\$1,677,753	\$710,809	695	-4.00%	-3.61%
60991	LENCO	P.O. Box 338	Adrian	49221	David Chambers	(517) 263-0851	\$68,681,152	\$25,166,728	\$38,278,499	\$5,449,159	6,489	9.51%	6.19%
10083	LIMESTONE	131 River St.	Manistique	49854	Jennifer Watson	(906) 341-5866	\$42,821,967	\$34,579,654	\$5,914,329	\$4,654,128	4,163	11.45%	6.94%
61701	LINCOLN PARK COMMUNITY	1400 Emmons	Lincoln Park	48146	Crystal Hennig	(313) 389-2300	\$51,629,350	\$4,067,916	\$45,861,538	\$8,664,584	4,103	0.55%	1.48%
6651	LOC	22981 Farmington Rd.	Farmington	48336	Jim Dickinson	(248) 474-2200	\$166,935,107	\$74,496,942	\$79,748,917	\$11,278,854	25,430	5.07%	11.52%

CH # 1-25000 = FEDERAL CU, ALL OTHERS ARE STATE CHARTERS

CH #	CREDIT UNION	ADDRESS	CITY	ZIP	CEO	TELEPHONE	TOTAL ASSETS	TOTAL LOANS	TOTAL INVESTMENTS	TOTAL CAPITAL	# OF MEM	% SHR GRO	% LN GRO
2186	MANISTEE	P.O. Box 218	Manistee	49660	Mary Plamondon	(231) 723-2601	\$4,834,367	\$2,277,803	\$2,433,526	\$390,634	1,292	7.45%	-17.47%
62037	MANISTEE PUBLIC EMPLOYEES	237 River St.	Manistee	49660	Karen Daly	(231) 723-2517	\$1,029,900	\$301,019	\$727,849	\$186,775	317	2.37%	-13.42%
18067	MANISTEE	121 E Elk St.	Manistee	49854	Dennis Cook	(906) 341-6914	\$23,576,815	\$10,633,589	\$11,973,999	\$2,185,787	3,336	3.51%	7.30%
7873	MARQUETTE COMMUNITY	1230 W Washington St.	Marquette	49855	James Lori	(906) 228-9850	\$64,964,802	\$26,766,982	\$34,386,156	\$5,655,276	9,867	3.72%	2.18%
62160	MARSHALL COMMUNITY	839 W Green St.	Marshall	49068	Heather Luciani	(269) 781-9885	\$156,202,483	\$106,731,607	\$38,848,055	\$25,055,737	9,509	0.49%	15.71%
61696	MASON COUNTY SCHOOL EMPLOYEES	809 E Timkham Ave.	Ludington	49431	Walter Leinberger	(231) 843-4066	\$5,933,430	\$1,361,750	\$4,559,590	\$1,052,362	690	0.89%	-12.94%
62393	MEJER	2410 Gaynor NW	Grand Rapids	49514	Cathy Ellis	(616) 784-4822	\$58,848,763	\$30,589,955	\$26,270,093	\$6,273,694	11,188	0.94%	1.20%
61404	MEMBERFOCUS COMMUNITY	P.O. Box 885	Dearborn	48121	Jon Elliott	(313) 581-2002	\$96,004,272	\$27,340,033	\$64,188,078	\$10,330,404	9,765	1.11%	3.18%
61365	MEMBERS	P.O. Box 795	Traverse City	49685	Andy Kempf	(231) 929-2000	\$224,836,902	\$124,142,502	\$81,381,290	\$23,759,652	46,719	1.17%	4.60%
62076	MEMBERS FIRST	P.O. Box 2165	Midland	48641	Eric Brubaker	(989) 835-5100	\$37,615,289	\$187,043,360	\$130,354,022	\$35,870,538	43,521	3.57%	13.01%
63753	MENOMINEE AREA	1011 23rd Ave.	Menominee	49858	Jody Burns	(906) 863-3854	\$8,570,794	\$4,034,548	\$4,220,935	\$1,522,283	1,508	2.49%	9.80%
5748	MENOMINEE COUNTY	W3803 Us 2 & 41	Powers	49874	Pamela Bottkol	(906) 497-5229	\$93,621,352	\$45,575,616	\$43,781,869	\$8,469,146	10,061	4.27%	0.58%
7604	METRO NORTH	4594 Pontiac Lake Rd.	Waterford	48328	Jeffrey Rabanus	(248) 674-0491	\$38,288,671	\$18,388,157	\$17,862,853	\$3,579,904	6,112	3.84%	14.70%
61897	METRO SHORES	2360 W Jefferson	Trenton	48183	Donna Follbaum	(734) 676-8666	\$65,363,776	\$25,993,583	\$35,932,995	\$5,221,995	5,809	1.14%	-3.56%
60993	METROPOLITAN CHURCH OF GOD	13400 Schaefer Hwy.	Detroit	48226	Benjamin Brown	(313) 837-4362	\$145,837	\$21,239	\$130,685	\$18,317	198	-5.14%	-11.35%
61631	MICHIGAN COASTAL	1086 Creston St.	Muskegon	49442	Jeanna Eckhardt	(231) 777-3620	\$12,563,938	\$8,215,606	\$3,623,461	\$1,510,717	3,315	0.19%	-1.32%
5554	MICHIGAN COLUMBUS	30419 Six Mile Rd.	Livonia	48152	Barb Thompson	(734) 425-5080	\$44,217,407	\$16,705,259	\$25,898,055	\$4,187,177	5,277	-8.24%	4.15%
62310	MICHIGAN COMMUNITY	P.O. Box 4100	Jackson	49204	Tina Hamilton	(517) 787-2060	\$127,792,858	\$97,670,051	\$22,701,723	\$13,043,034	15,966	0.95%	13.31%
60931	MICHIGAN EDUCATIONAL	2200 Haggerty Rd.	Plymouth	48170	Robert Sandercock	(734) 455-9200	\$702,285,139	\$295,796,883	\$373,207,851	\$89,753,321	47,930	3.73%	-5.82%
60522	MICHIGAN FIRST	97000 Evergreen Rd.	Lathrup Village	48076	Michael Poulous	(248) 443-4600	\$704,661,990	\$353,389,472	\$299,026,774	\$107,437,149	97,261	0.96%	4.62%
62169	MICHIGAN ONE COMMUNITY	510 S Dexter St.	Ionia	48846	Timothy Hemenway	(616) 527-3900	\$90,324,072	\$73,828,524	\$10,065,096	\$8,134,455	12,783	4.66%	7.07%
62049	MICHIGAN SCHOOLS AND GOVERNMENT	40400 Garfield Rd.	Clinton Township	48038	Pete Gates	(586) 263-8800	\$1,527,779,974	\$1,150,140,358	\$320,728,823	\$174,410,198	94,208	12.69%	52.22%
23279	MICHIGAN STATE UNIVERSITY	3777 West Rd.	East Lansing	48823	Patrick McPharlin	(517) 333-2424	\$2,653,389,313	\$1,668,570,147	\$821,034,235	\$299,051,511	185,209	6.61%	10.74%
8272	MICHIGAN TECH EMPLOYEES	700 E Sharon Ave.	Houghton	49931	Ted Frederickson	(906) 482-5005	\$60,515,599	\$35,904,081	\$21,649,733	\$5,003,465	8,026	-0.14%	10.94%
61748	MONROE COUNTY COMMUNITY	P.O. Box 1307	Monroe	48161	Mike Newman	(734) 242-3222	\$162,780,034	\$88,797,630	\$64,004,472	\$14,572,261	31,105	4.64%	4.69%
61999	MONTCALM PUBLIC EMPLOYEES	1157 E Main St.	Edmore	48829	Lisa Longnecker	(989) 427-5663	\$12,887,062	\$4,563,570	\$8,163,575	\$2,258,041	1,867	6.28%	0.19%
63289	MOTOR CITY CO-OP	37321 Garfield Rd.	Clinton Township	48036	Steven Andrews	(586) 228-8484	\$133,449,587	\$36,715,393	\$88,492,972	\$18,648,485	16,403	5.63%	-3.60%
5982	MUSKEGON CO OP	1051 Peck St.	Muskegon	49440	John Rupert	(231) 726-4871	\$51,215,716	\$38,434,165	\$10,746,497	\$6,428,527	9,211	0.88%	8.22%
61678	MUSKEGON CONSUMERS POWER EMP	1122 S Getty St.	Muskegon	49442	Robert Harrington	(231) 773-1370	\$5,589,021	\$1,694,695	\$3,501,884	\$757,758	1,115	-21.47%	-25.30%
7509	MUSKEGON GOVERNMENTAL EMP	65 W Laketon Ave.	Muskegon	49441	Janet Herrmann	(231) 722-7285	\$46,985,369	\$18,052,189	\$26,263,146	\$5,190,119	5,448	1.41%	-5.78%
11146	MUSKEGON PATTERNMAKERS	513 W Broadway	Muskegon Hts	49444	Kathryn VanDusen	(231) 733-1121	\$3,425,974	\$1,357,241	\$2,026,806	\$907,268	500	-2.86%	25.40%
8141	MUSKEGON ST JOSEPH	1903 Barclay St.	Muskegon	49441	Mary Kleinsorge	(231) 759-7931	\$9,914,601	\$5,125,606	\$4,919,735	\$1,800,113	1,439	-1.37%	1.35%
62243	MY PERSONAL	1414 Burton St. SW	Wyoming	49509	Daniel Baines	(616) 452-2161	\$114,854,151	\$58,116,046	\$48,858,862	\$10,330,844	12,061	4.24%	0.46%
61629	MY POSTAL	P.O. Box 430066	Pontiac	48343	Marcia Marino	(248) 332-4000	\$15,248,366	\$2,386,590	\$12,574,903	\$3,300,949	1,335	-3.65%	-1.59%
24030	NEW RISING STAR	10605 Mack Ave.	Detroit	48207	Sabina Moton	(313) 822-4100	\$108,931	\$23,628	\$86,484	\$16,571	168	-3.60%	13.60%
61877	NEWAYGO COUNTY SERVICE EMPLOYEES	P.O. Box 435	Fremont	49412	Dennis Greeno	(231) 924-5510	\$22,652,008	\$8,506,094	\$12,038,736	\$1,740,650	3,194	6.15%	9.14%
61953	NORTH CENTRAL AREA	P.O. Box 817	Houghton Lake	48629	Jacq Pothoof	(989) 910-5135	\$100,092,893	\$45,403,163	\$49,676,553	\$9,517,708	15,230	4.63%	21.51%
3726	NORTHERN UNITED	123 S Lincoln Rd.	Escanaba	49829	Karen Dahl	(906) 786-0888	\$19,236,307	\$9,694,167	\$8,413,594	\$3,026,871	3,124	0.04%	-8.01%
11979	NORTHLAND AREA	4346 E 41 P.O. Box 519	Oscoda	48750	Peter Dzuris	(989) 739-1401	\$288,162,646	\$195,203,472	\$79,471,104	\$31,437,575	38,945	5.08%	8.71%
8077	NORTHWEST CONSUMERS	2948 Garfield Rd. N	Traverse City	49686	Sue Schaub	(231) 947-7600	\$16,652,110	\$11,713,348	\$4,295,995	\$1,773,926	2,336	20.69%	16.76%
60399	NORTHWOOD	30606 Woodward Ave.	Royal Oak	48073	Jacklyn Galesky	(248) 549-3200	\$117,607,702	\$11,734,702	\$5,957,929	\$3,194,741	3,542	-5.84%	-8.47%
62176	NUPATH COMMUNITY	P.O. Box 185	Norway	49870	Michele Freeman	(906) 563-8616	\$13,338,063	\$7,971,456	\$4,054,861	\$1,177,357	2,585	-5.09%	5.55%
68630	NUPATH COMMUNITY	1280 Biddle Ave.	Wyandotte	48192	Kathy White	(734) 282-9200	\$93,648,732	\$36,950,661	\$51,606,211	\$9,111,236	12,621	1.69%	-3.95%
61522	OAKLAND COUNTY	1375 N Oakland Blvd.	Waterford	48327	Allan McMorris	(248) 886-0144	\$194,408,041	\$109,074,803	\$70,788,035	\$16,338,131	21,277	4.01%	5.86%
60105	OMNI COMMUNITY	P.O. Box 1537	Battle Creek	49016	Ted Parsons	(269) 441-1400	\$320,730,826	\$173,180,948	\$162,062,411	\$44,368,138	35,566	4.64%	4.09%
60936	OPINION 1	P.O. Box 895	Grand Rapids	49548	Andrew List	(517) 319-1300	\$280,711,459	\$173,566,584	\$80,084,331	\$44,559,729	29,339	1.14%	1.15%
62028	OUR	3070 Normandy Rd.	Royal Oak	48073	Tina Dix	(248) 549-3838	\$216,355,923	\$97,280,838	\$112,352,267	\$20,609,850	21,006	2.44%	5.87%
62440	OWOSSO COLUMBUS	P.O. Box 672	Owosso	48867	Suzanne Hutto	(989) 723-2247	\$8,552,998	\$4,379,286	\$3,971,794	\$902,621	1,091	7.48%	72.13%
7673	OWOSSO WBC	947 Alken Rd.	Owosso	48867	Kelly Borek	(989) 725-2377	\$3,222,252	\$1,966,158	\$1,020,762	\$628,082	1,095	-4.81%	29.63%
22280	PAC	2889 E Maple Rd.	Troy	48083	John Swidwinski	(248) 619-0440	\$105,383,592	\$67,878,057	\$33,874,215	\$8,547,084	6,802	1.74%	7.06%

CH # 1-25000 = FEDERAL CU, ALL OTHERS ARE STATE CHARTERS

CH #	CREDIT UNION	ADDRESS	CITY	ZIP	CEO	TELEPHONE	\$ TOTAL ASSETS	\$ TOTAL LOANS	\$ TOTAL INVESTMENTS	\$ TOTAL CAPITAL	# OF MEM	% SHR GRO	% LN GRO
21686	PARDA	P.O. Box 5010	Rochester	48308	Nancy Waszczenki	(248) 340-7000	\$177,385,721	\$76,055,702	\$96,056,348	\$25,208,780	17,399	-3.46%	83.3%
61985	PARKSIDE	3625 Plymouth Rd.	Livonia	48150	Martin Carter	(734) 525-0700	\$83,012,231	\$31,577,851	\$45,967,331	\$12,201,413	13,247	2.04%	-1.96%
5420	PARKWAY	23400 Plymouth Rd.	Redford	48239	Henry Johnson	(313) 532-6451	\$23,174,356	\$10,976,829	\$10,976,829	\$3,060,443	3,677	-5.86%	-14.28%
4291	PENINSULA	P.O. Box 717	Escanaba	49829	Jim Venskley	(906) 789-6400	\$120,328,693	\$92,339,827	\$16,179,293	\$14,790,354	10,638	3.75%	8.5%
61066	PEOPLE DRIVEN	P.O. Box 984	Southfield	48037	Renée DeMarco	(248) 263-4130	\$181,967,146	\$88,104,645	\$79,765,568	\$15,610,923	22,129	-3.94%	-5.07%
5116	PORT CITY	460 W Lakeon Ave.	Muskegon	49441	Ernie Bedwin	(231) 725-3312	\$28,589,893	\$11,259,017	\$16,191,417	\$3,915,779	3,168	-1.37%	0.63%
5477	PORTLAND	9077 Charlotte Way	Portland	48875	Harvey Hoskins	(517) 647-7571	\$248,434,224	\$174,673,935	\$60,862,802	\$24,593,977	24,520	1.18%	12.73%
62155	POST COMMUNITY	240 Cliff St.	Battle Creek	49014	Wendell Stoeffler	(269) 966-3900	\$88,714,052	\$45,854,017	\$36,866,341	\$9,532,643	8,583	4.47%	49.65%
62340	PREFERRED	P.O. Box 120010	Grand Rapids	49512	John Yeomans	(616) 942-9630	\$155,722,995	\$80,181,977	\$68,629,094	\$18,956,618	23,975	63.73%	50.81%
60683	PUBLIC SERVICE	7665 Merriman Rd.	Romulus	48174	Dean Trudeau	(313) 641-8400	\$143,072,990	\$87,670,743	\$41,771,100	\$20,764,356	23,380	0.98%	9.78%
62682	REDFORD MUNICIPAL EMPLOYEES	12200 Beech Daly Rd.	Redford	48239	Paul Bragg	(313) 387-2691	\$2,586,710	\$1,106,711	\$1,460,836	\$222,267	420	-3.40%	-14.39%
62173	RIVER ROUGE MUNICIPAL	10600 W Jefferson	River Rouge	48218	Carol Horvath	(313) 842-4202	\$5,163,978	\$1,508,495	\$3,542,532	\$1,158,115	560	-3.83%	-7.85%
62123	RIVERVALLEY	P.O. Box 493	Ada	49301	Janelle Higginson	(616) 787-7481	\$77,477,881	\$38,030,495	\$33,664,054	\$7,072,520	10,291	4.15%	-1.59%
6164	RIVERTOWN COMMUNITY	P.O. Box 249	Grandville	49468	Sean Tubbs	(616) 406-2480	\$65,025,183	\$30,658,713	\$30,274,092	\$9,827,694	8,073	-7.09%	-6.27%
7921	RIVERVIEW COMMUNITY	102 S Third St.	Saint Clair	48079	Vickie Brandl	(810) 329-6638	\$26,156,020	\$12,303,761	\$11,035,923	\$2,255,090	3,558	6.12%	13.15%
21020	ROCK COMMUNITY	P.O. Box 200	Rock	49880	Marla Moore	(906) 356-6877	\$6,030,666	\$1,997,518	\$3,867,636	\$546,623	1,261	9.44%	8.84%
20278	ROCKFORD COMMUNITY	3 N Monroe St	Rockford	49341	Jane Edson	(616) 866-8570	\$13,783,464	\$9,214,686	\$3,922,882	\$1,019,140	3,170	-1.05%	-8.29%
62040	ROGUE RIVER COMMUNITY	P.O. Box 310	Sparta	49345	Connie Traxler	(616) 887-8262	\$36,969,506	\$16,570,669	\$18,055,277	\$3,581,564	6,450	5.31%	2.00%
61988	SAFE HARBOR	P.O. Box 980	Ludington	49431	Jean Mazur	(231) 843-2323	\$42,585,993	\$23,171,252	\$17,200,257	\$3,722,419	4,146	1.28%	6.85%
61583	SAGELINK	P.O. Box 108	Durand	49429	Anna Willson	(989) 541-2001	\$176,351,896	\$65,785,112	\$99,282,366	\$19,963,214	19,166	0.24%	8.29%
62282	SAGINAW COUNTY EMPLOYEES	1700 Court St.	Saginaw	48602	John Kliss	(989) 793-9188	\$34,043,606	\$16,041,641	\$16,886,766	\$2,855,482	3,471	1.40%	-5.08%
20007	SAGINAW MEDICAL	P.O. Box 6160	Saginaw	48608	Missey Kelly	(517) 754-0601	\$118,116,390	\$41,479,804	\$69,289,972	\$12,985,389	11,725	0.55%	-1.82%
61159	SECURITY	P.O. Box 5160	Flint	48505	Christopher Estes	(810) 235-2322	\$393,045,632	\$175,898,199	\$187,096,704	\$34,183,184	49,807	7.13%	10.53%
4038	SERVICE 1	P.O. Box 810	Muskegon	49443	Joni Shinn	(231) 739-5068	\$100,154,224	\$60,542,973	\$34,862,796	\$16,145,450	18,040	3.75%	5.28%
24793	SETTLERS	P.O. Box 260	Bruce Crossing	49912	Diane Moilanen	(906) 827-3240	\$18,364,426	\$12,041,590	\$4,729,039	\$2,034,057	3,267	8.87%	10.36%
7810	SHAWBOX COMMUNITY	P.O. Box 4687	Muskegon	49444	Pamela Goven-Hanophy	(231) 759-2500	\$12,563,546	\$8,421,817	\$3,371,457	\$1,055,954	1,800	-1.80%	9.54%
8349	SHORE TO SHORE COMMUNITY	4550 Division	Trenton	48183	Jennifer Guest	(734) 675-3100	\$52,439,078	\$21,800,810	\$27,529,884	\$4,339,733	6,207	3.05%	2.54%
8412	SHORELINE	2735 Estes St.	Muskegon	49441	Kathryn Simmerman	(231) 755-1696	\$18,901,975	\$7,680,544	\$10,527,937	\$2,277,924	2,967	7.61%	-7.30%
62325	SOO CO-OP	536 Bingham Ave.	Sault Ste Marie	49783	Lynda Ellis	(906) 632-6819	\$152,958,581	\$103,517,087	\$40,227,335	\$16,661,304	24,760	3.09%	4.20%
62143	SOUTH CENTRAL	P.O. Box 27	Jackson	49204	Terri Papiersky	(517) 787-2220	\$66,317,943	\$21,538,442	\$40,459,139	\$8,678,300	8,077	13.35%	9.74%
7628	SOUTHEAST MICHIGAN STATE EMPL	17135 W 10 Mile Rd.	Southfield	48075	Martin Hansen	(248) 557-2266	\$32,011,847	\$8,408,781	\$22,689,941	\$3,708,800	4,459	0.80%	-1.45%
4103	SOUTHWEST MICHIGAN	4000 Sprinkle Rd.	Kalamazoo	49001	Tina Gambino	(616) 342-4651	\$68,004,054	\$28,226,295	\$37,720,554	\$12,966,324	4,340	-0.93%	3.55%
16114	ST. CHARLES PARISH	8033 N Dixie Hwy.	Newport	48166	Deborah Masseant	(734) 586-8895	\$3,633,586	\$846,116	\$2,746,817	\$429,655	809	2.46%	-2.98%
7219	ST. FRANCIS X	2140 M-119	Petoskey	49770	Scott Bingham	(231) 348-7690	\$106,147,027	\$80,750,858	\$22,233,842	\$15,878,076	7,399	3.25%	5.63%
11978	ST. JOSEPH MERCY HOSPITAL PONTIAC	44555 Woodward Ave., 90	Pontiac	48341	Phyllis White	(248) 334-4559	\$13,716,709	\$5,571,824	\$7,804,923	\$1,096,656	2,860	-0.65%	-13.83%
62239	ST. PATRICK CROSWELL	P.O. Box 132	Croswell	48422	Harry Golenberke	(810) 679-3590	\$1,515,687	\$317,119	\$1,274,299	\$469,338	243	-11.13%	-34.02%
7927	STERLING HEIGHTS COMMUNITY	34236 Van Dyke	Sterling Heights	48312	Cherry Alvarez	(586) 268-3720	\$14,639,672	\$4,738,153	\$9,564,097	\$1,951,768	1,796	-3.60%	-11.09%
7428	STRAITS AREA	P.O. Box 367	Cheboygan	49721	Cindy Harrison	(616) 627-3145	\$71,946,135	\$34,704,927	\$33,836,331	\$7,124,596	11,971	8.04%	7.36%
61995	SUNRISE FAMILY	404 S Euclid Ave.	Bay City	48706	Barbara Weiler	(989) 684-1730	\$100,888,606	\$54,967,036	\$41,287,285	\$19,620,665	15,652	3.92%	21.81%
61879	T&I	600 N Main St	Clawson	48017	Marvin Brohl	(248) 588-6688	\$72,160,206	\$23,404,442	\$47,331,820	\$13,358,266	4,294	1.25%	3.81%
60423	TAHQUAMNON AREA	P.O. Box 485	Newberry	49868	Chris Ison	(906) 293-5117	\$59,989,553	\$23,782,232	\$31,179,695	\$6,529,502	6,872	-0.70%	-8.23%
4787	TANDEM	21043 Mound Rd.	Warren	48091	Deirdre Taylor	(586) 759-5050	\$21,794,258	\$6,185,497	\$14,291,696	\$4,422,860	3,005	0.35%	3.39%
61795	TBA	P.O. Box 1049	Traverse City	49685	Karen Browne	(231) 946-7090	\$115,822,414	\$31,326,378	\$23,549,487	\$3,326,378	13,366	0.99%	5.82%
62141	TEAM ONE	P.O. Box 1260	Saginaw	48606	Gerald Hutto	(989) 754-6575	\$403,023,094	\$253,174,728	\$129,026,389	\$45,139,070	36,215	4.88%	11.44%
61791	TEAMSTERS	2825 Trumbull	Detroit	48216	Bobby Walters	(313) 962-4666	\$13,266,796	\$4,866,824	\$7,663,122	\$1,764,554	2,522	4.91%	-7.63%
63342	THE LOCAL	39139 Mound Rd.	Sterling Heights	48310	Marty Winiarski	(586) 264-1212	\$98,995,902	\$29,112,897	\$67,675,546	\$13,262,339	4,760	-9.21%	-0.53%
62226	THORNAPPLE	P.O. Box 289	Hastings	49058	Amy Byers	(616) 948-8369	\$18,079,294	\$10,719,234	\$5,905,221	\$1,659,780	4,431	8.09%	23.38%
62192	THUNDER BAY AREA	417 W Chisholm St	Alpena	49707	Peggy Stanton	(617) 354-2850	\$22,394,929	\$10,637,158	\$10,637,158	\$2,048,189	3,076	-1.01%	-0.15%
60509	TLC COMMUNITY	P.O. Box 927	Adrian	49221	Randall Smith	(517) 263-9120	\$360,071,393	\$204,211,958	\$141,661,530	\$53,397,000	42,170	4.43%	5.45%
10099	TORCH LAKE	100 Calumet St.	Lake Linden	49945	Mary Grabig	(906) 296-0215	\$6,982,499	\$4,455,764	\$2,039,706	\$741,897	2,226	5.53%	0.96%

CH # 1-25000 = FEDERAL CU, ALL OTHERS ARE STATE CHARTERS

CH #	CREDIT UNION	ADDRESS	CITY	ZIP	CEO	TELEPHONE	\$ TOTAL ASSETS	\$ TOTAL LOANS	\$ TOTAL INVESTMENTS	\$ TOTAL CAPITAL	# OF MEM	% SHR GRO	% LN GRO
62245	TOTAL COMMUNITY	P.O. Box 547	Taylor	48180	Phil Matous	(313) 291-3300	\$58,088,542	\$16,334,675	\$38,719,841	\$4,816,460	7,279	3.45%	4.39%
62129	TOWER FAMILY	3302 Mirdi Ln.	Kalamazoo	49001	Deborah Adams	(269) 344-8525	\$8,092,078	\$1,948,027	\$5,981,982	\$836,201	1,167	9.47%	6.91%
62086	TRADEWINDS	P.O. Box 408	Comstock Park	49321	Mary Sullivan	(616) 784-6390	\$18,526,305	\$5,192,402	\$12,486,559	\$1,634,457	2,849	2.67%	-7.22%
62508	TRI-CITIES	905 Pennoyer Ave.	Grand Haven	49417	Sara Redeker	(616) 842-6320	\$29,011,900	\$10,785,336	\$16,842,447	\$2,761,096	4,346	5.01%	7.73%
61813	TRI-POINTE COMMUNITY	2343 E Hill Rd	Grand Blanc	48439	MacCormac	(810) 694-1301	\$21,446,415	\$43,032,973	\$156,518,459	\$30,250,454	25,223	2.30%	-6.08%
6332	TRUNORTH	1419 N Second St.	Ishteping	49849	George Isola	(906) 485-5563	\$124,489,711	\$74,289,440	\$43,323,235	\$10,146,632	14,997	1.40%	-5.26%
62038	U.P. CATHOLIC	1001 W Baraga Ave.	Marquette	49855	Tom Blake	(906) 228-7080	\$144,147,675	\$70,438,615	\$66,409,655	\$20,945,982	11,388	3.69%	8.86%
62085	UP STATE	P.O. Box 456	Escanaba	49829	Ray Theoret	(906) 786-1146	\$48,589,749	\$36,931,227	\$8,330,407	\$4,242,905	6,362	8.74%	14.28%
64070	UKRAINIAN FUTURE	26495 Ryan Rd.	Warren	48091	Andrew Jakymowych	(586) 757-1980	\$82,055,495	\$36,523,673	\$45,444,697	\$11,732,867	5,835	-2.01%	-3.86%
8000	UKRAINIAN SELF-RELIANCE MICHIGAN	26791 Ryan Rd.	Warren	48091	Sophie Koshiw	(586) 756-3300	\$112,381,894	\$36,956,874	\$74,229,071	\$12,232,936	4,356	-2.55%	-10.37%
62399	UNITED COMMUNITIES	48225 Michigan Ave.	Canton	48188	Mary Lahousse	(734) 485-3300	\$12,648,942	\$7,535,904	\$4,161,966	\$946,605	3,526	-6.84%	-7.90%
6288	UNITED	P.O. Box 125	St. Joseph	49085	Gary Eastelling	(269) 982-1400	\$173,654,990	\$1,441,560,007	\$217,156,171	\$197,344,300	127,490	1.10%	17.06%
61186	UNITED BAY COMMUNITY	P.O. Box 160	Bay City	48707	Gary Klein	(989) 892-4597	\$186,040,979	\$94,322,503	\$78,493,553	\$13,878,227	18,304	-2.81%	-6.47%
62144	UNITED CHURCHES	18590 W Outer Drive	Dearborn	48128	Susan Smith	(313) 565-8400	\$16,702,877	\$4,145,396	\$12,246,387	\$1,254,462	1,991	-7.78%	-2.55%
62072	UNITED EDUCATIONAL	P.O. Box 1160	Battle Creek	49016	Frances Godfrey	(269) 965-7281	\$118,961,006	\$46,834,559	\$67,616,636	\$10,934,046	14,261	1.13%	-0.33%
61657	UNITED FINANCIAL	P.O. Box 618	Bridgeport	48722	Dave Chulka	(989) 777-3620	\$179,123,821	\$108,734,635	\$56,339,415	\$16,990,079	19,434	3.86%	2.49%
65739	UNITED VIP	P.O. Box 517	Sterling Heights	48311	Janet Rosol	(810) 268-4790	\$16,212,121	\$2,020,863	\$13,310,062	\$1,726,870	2,208	-1.62%	-8.40%
62362	UNITY	7240 Etwelve Mile Rd.	Warren	48092	Dennis Morianity	(810) 573-4110	\$47,063,392	\$11,419,601	\$34,522,302	\$7,618,552	6,081	-7.62%	-10.53%
61552	UNIVERSITY OF MICHIGAN	P.O. Box 7850	Ann Arbor	48107	Tiffany Ford	(734) 662-8200	\$566,036,053	\$319,441,226	\$219,518,500	\$56,875,389	59,382	9.09%	16.00%
62138	UPPER MICHIGAN COMMUNITY	P.O. Box 380	Mumising	49862	Rick Gattis	(906) 387-3839	\$31,138,457	\$20,737,047	\$8,955,620	\$2,721,984	4,507	17.97%	18.61%
60775	VALLEY STATE EMPLOYEES	P.O. Box 5366	Saginaw	48603	Stanley Hayes	(989) 793-5943	\$23,039,084	\$11,254,215	\$10,713,923	\$2,720,449	2,562	-5.77%	1.61%
61907	VETERANS HEALTH ADMINISTRATION	4646 John R	Detroit	48201	Ina Atutti	(313) 576-3300	\$3,173,210	\$1,177,591	\$1,700,868	\$343,255	1,289	5.71%	-8.96%
62236	VIBE	44575 W Twelve Mile Rd.	Novi	48377	Tom Reagan	(248) 735-9500	\$423,063,390	\$249,181,143	\$155,596,270	\$69,962,792	31,548	-1.90%	6.31%
62237	VILLAGE COMMUNITY	4353 Maple	Dearborn	48126	Janet Thompson	(313) 584-5400	\$19,569,883	\$12,024,128	\$6,093,176	\$2,389,006	3,061	2.63%	2.65%
6613	WALLED LAKE SCHOOL EMPLOYEES	3095 S Commerce Rd.	Walled Lake	48390	Kenneth Jackson	(248) 624-5222	\$98,357,380	\$32,990,692	\$62,825,415	\$10,923,285	7,141	0.69%	-3.42%
68578	WANIGAS	1837 Bagley St.	Saginaw	48602	Bernard Williams	(989) 799-5780	\$295,177,799	\$188,969,050	\$89,330,188	\$36,457,429	25,470	2.19%	4.96%
7633	WARREN MUNICIPAL	31300 Hoover	Warren	48093	Kay Kalmank	(586) 268-9690	\$17,699,704	\$6,187,885	\$11,154,148	\$1,356,552	1,850	2.77%	-8.77%
6407	WASHTENAW	424 S Mansfield	Ypsilanti	48197	Gregory Gurka	(734) 484-5100	\$37,134,236	\$19,544,547	\$14,110,932	\$3,371,106	6,910	2.23%	2.48%
5928	WAYNE-WESTLAND	500 S Wayne Rd.	Westland	48186	Thelma Dasho	(734) 721-5700	\$81,339,882	\$32,918,983	\$43,717,966	\$7,861,461	10,836	1.31%	-0.87%
62347	WEST MICHIGAN	1319 Front St., NW	Grand Rapids	49504	William Keim	(616) 451-4567	\$139,168,270	\$59,651,620	\$73,874,559	\$22,830,112	15,068	2.50%	13.98%
7910	WEST MICHIGAN POSTAL SERVICE	P.O. Box 341	Muskegon	49443	Terrie Bird	(231) 722-3921	\$6,180,679	\$3,846,222	\$2,163,862	\$536,472	872	1.45%	0.23%
62316	WESTACRES	3700 Westacres Drive	Orchard Lake	48324	Heather Milz	(248) 363-4376	\$8,608,035	\$2,790,758	\$5,687,477	\$906,933	762	1.41%	13.12%
62073	WESTERN DISTRICTS MEMBERS	201 36th St. SE	Grand Rapids	49548	David Keim	(616) 241-2516	\$35,719,011	\$13,075,862	\$21,800,970	\$6,851,671	3,533	-4.58%	-1.10%
65639	WEXFORD COMMUNITY	P.O. Box 610	Cadillac	49601	Fred Schuster	(231) 775-2081	\$46,942,631	\$15,225,004	\$26,999,966	\$3,544,560	9,031	3.66%	3.38%
60057	WILDFIRE	P.O. Box 3285	Saginaw	48605	Tim Benecke	(989) 249-8200	\$685,001,427	\$310,541,371	\$336,272,302	\$92,287,644	39,228	-0.72%	6.48%

CH # 1-25000 = FEDERAL CU, ALL OTHERS ARE STATE CHARTERS

TOP 50 STATE TABLE

State Credit Union Totals as of June 30

	2010	2011	2012	2013	2014	2014 Growth	5-Year Compound Growth
Number of Credit Unions	154	149	140	133	132	-0.75%	-3.04%
Number of Members	1,520,557	1,502,557	1,539,318	1,591,167	1,635,953	2.81%	1.47%
Total Assets (\$000)	15,607,979	15,607,979	17,336,276	18,419,201	19,093,581	3.66%	4.11%
Total Shares (\$000)	13,646,964	13,646,964	15,154,685	16,172,415	16,626,136	2.81%	4.03%
Total Loans (\$000)	9,720,632	9,763,616	10,158,922	10,603,179	11,278,986	6.37%	3.02%
Total Capital (\$000)	1,685,227	1,766,903	1,904,174	1,956,184	2,105,408	7.63%	4.55%

MINNESOTA	Total Assets (\$000) 6/30/14	% of Total State Assets	Financial Ratios				Productivity Ratios			Member Service Ratios				
			Net Worth/Assets	Loans/Shares	Return on Average Assets	Delinquency Ratio	Operating Exp./Average Assets	Members/Employee	Efficiency Ratio	\$ Avg. Loan Balance	\$ Avg. Share Balance	# Auto Loans/ Members	# Share Drafts/ Members	# Credit Cards/ Members
1 WINGS FINANCIAL	\$4,037,637	21.15%	10.70%	36.43%	0.67%	0.57%	1.69%	526	67.47%	\$12,274	\$16,858	13.32%	64.01%	19.70%
2 AFFINITY PLUS	\$1,714,757	8.98%	7.76%	96.28%	0.26%	0.99%	3.83%	372	78.59%	\$8,996	\$8,613	24.13%	63.70%	29.94%
3 US	\$967,416	5.07%	9.46%	76.18%	1.13%	0.95%	2.57%	396	63.84%	\$8,644	\$12,036	49.55%	58.71%	25.06%
4 TRUSTONE FINANCIAL	\$954,947	5.00%	9.07%	70.62%	0.80%	0.49%	3.88%	378	83.61%	\$13,675	\$9,527	10.61%	48.27%	17.98%
5 HIWAY	\$941,651	4.93%	10.27%	68.61%	1.11%	0.34%	2.67%	352	74.01%	\$12,474	\$13,516	15.13%	62.28%	28.11%
6 CENTRAL MINNESOTA	\$848,209	4.44%	14.28%	97.50%	1.78%	0.94%	3.29%	233	71.95%	\$25,227	\$12,307	14.39%	58.05%	10.62%
7 MAYO EMPLOYEES	\$681,620	3.57%	9.98%	46.57%	0.94%	0.14%	2.21%	543	70.84%	\$12,454	\$11,936	12.81%	53.13%	15.31%
8 SPIRE	\$619,229	3.24%	8.35%	73.31%	0.69%	0.20%	3.69%	460	88.21%	\$10,498	\$8,644	19.71%	52.66%	19.39%
9 IDEAL	\$568,995	2.98%	9.47%	100.58%	0.64%	0.68%	3.23%	361	80.04%	\$19,103	\$9,366	26.82%	49.51%	9.39%
10 CITY & COUNTY	\$418,417	2.19%	11.10%	68.32%	0.65%	0.94%	3.62%	493	82.98%	\$10,247	\$9,895	29.70%	94.55%	18.30%
11 MEMBERS COOPERATIVE	\$388,626	2.04%	13.07%	94.55%	1.38%	1.17%	2.87%	304	63.32%	\$13,756	\$11,486	45.29%	70.54%	0.00%
12 TOPLINE	\$351,656	1.84%	10.14%	58.49%	0.84%	0.88%	3.93%	439	84.76%	\$9,694	\$7,621	12.93%	48.64%	18.98%
13 ENDURA FINANCIAL	\$348,719	1.83%	13.70%	65.77%	0.71%	0.71%	2.38%	478	77.82%	\$13,714	\$12,067	14.15%	37.70%	12.11%
14 GENERAL MILLS	\$296,223	1.55%	10.85%	66.26%	0.51%	0.06%	2.87%	491	85.00%	\$19,792	\$9,351	14.38%	37.34%	0.00%
15 SOUTHPOINT	\$266,880	1.40%	14.91%	88.62%	0.70%	0.40%	2.61%	191	78.98%	\$24,313	\$16,299	15.89%	68.08%	10.27%
16 RICHFIELD-BLOOMINGTON	\$258,652	1.35%	9.10%	51.36%	0.76%	1.43%	3.22%	351	80.09%	\$12,345	\$11,310	12.17%	55.57%	22.83%
17 MID MINNESOTA	\$257,319	1.35%	11.30%	86.35%	0.79%	1.05%	4.69%	342	83.51%	\$11,508	\$5,937	20.73%	151.38%	8.65%
18 MINNCO	\$212,325	1.11%	9.66%	61.85%	0.65%	0.32%	3.71%	351	76.49%	\$8,750	\$7,410	23.09%	62.63%	12.48%
19 LAKE STATE	\$186,854	0.98%	10.76%	75.22%	0.09%	1.60%	4.17%	228	90.83%	\$13,152	\$8,784	17.34%	61.01%	2.92%
20 SHAREPOINT	\$184,797	0.97%	11.37%	75.71%	0.38%	0.43%	3.47%	392	83.71%	\$8,895	\$8,684	14.93%	39.76%	31.02%
21 TRUSTAR	\$178,621	0.94%	16.65%	89.91%	1.19%	0.77%	4.22%	213	75.42%	\$14,943	\$10,316	17.91%	61.26%	0.00%
22 GREAT RIVER	\$153,588	0.80%	10.90%	67.46%	0.38%	0.35%	3.69%	300	91.21%	\$9,085	\$8,897	16.34%	46.37%	16.77%
23 UNITED EDUCATORS	\$152,760	0.80%	9.12%	63.34%	0.54%	0.41%	2.79%	440	82.94%	\$8,566	\$9,121	14.44%	45.77%	22.57%
24 CO-OP C U OF MONTEVIDEO	\$148,935	0.78%	12.88%	78.74%	1.37%	0.70%	2.40%	344	61.23%	\$17,631	\$10,513	15.74%	47.67%	4.77%
25 ANOKA HENNEPIN	\$144,969	0.76%	8.39%	69.34%	1.23%	1.03%	4.26%	308	78.49%	\$12,374	\$7,725	13.60%	56.09%	11.90%
26 FIRST ALLIANCE	\$144,364	0.76%	10.89%	68.37%	0.24%	0.55%	4.28%	285	90.50%	\$11,287	\$9,982	15.71%	60.02%	17.32%
27 GREATER MINNESOTA	\$144,094	0.75%	10.25%	60.79%	0.29%	2.47%	4.19%	312	94.56%	\$9,590	\$6,556	11.57%	54.76%	10.42%
28 NORTH SHORE	\$137,340	0.72%	14.46%	95.14%	1.32%	0.92%	2.41%	297	65.64%	\$27,583	\$13,536	5.99%	58.15%	13.45%
29 DAWSON CO-OP	\$130,920	0.69%	12.60%	80.58%	1.87%	1.47%	1.48%	296	41.06%	\$24,215	\$20,885	19.54%	53.38%	4.58%
30 ST. PAUL	\$129,435	0.68%	11.08%	89.05%	1.48%	0.70%	3.14%	422	70.62%	\$14,400	\$11,099	22.46%	42.75%	26.51%
31 BUILDING TRADES	\$118,954	0.62%	12.10%	61.56%	0.37%	0.29%	3.52%	528	88.98%	\$9,989	\$7,013	9.73%	24.53%	17.26%
32 HERMANTOWN	\$118,500	0.62%	10.47%	70.22%	0.46%	0.98%	4.37%	397	83.76%	\$9,564	\$6,347	15.25%	46.33%	0.00%
33 ACCENTRA	\$113,150	0.59%	8.98%	77.91%	0.38%	0.95%	3.98%	371	89.52%	\$9,722	\$7,617	26.29%	48.11%	12.88%
34 HOMETOWN	\$109,130	0.57%	10.06%	82.48%	0.69%	0.54%	3.85%	364	81.36%	\$10,023	\$5,980	26.98%	54.35%	9.49%
35 ST. CLOUD	\$108,505	0.57%	8.44%	82.68%	0.65%	1.15%	4.84%	314	84.60%	\$7,682	\$6,584	29.50%	48.82%	0.00%
36 NOVATION	\$105,476	0.55%	7.87%	83.06%	0.42%	0.40%	4.00%	510	85.89%	\$13,669	\$7,576	15.49%	52.62%	15.90%
37 MINNESOTA VALLEY	\$105,117	0.55%	9.01%	66.76%	0.86%	0.85%	3.18%	472	77.14%	\$9,428	\$8,234	24.38%	51.71%	10.34%
38 ASSOCIATED HEALTHCARE	\$100,191	0.52%	8.74%	66.67%	0.49%	0.29%	4.14%	425	89.10%	\$7,549	\$6,169	20.88%	37.26%	16.15%
39 HEARTLAND	\$98,879	0.52%	9.46%	70.46%	0.89%	1.16%	3.55%	362	76.76%	\$9,732	\$8,973	22.45%	48.10%	21.54%
40 SOUTH METRO	\$91,054	0.48%	10.30%	64.64%	0.99%	0.06%	4.09%	187	81.39%	\$31,571	\$21,674	19.22%	62.24%	5.94%
41 DULUTH TEACHERS	\$89,924	0.47%	8.52%	76.56%	0.49%	0.23%	3.17%	337	81.71%	\$10,579	\$10,147	17.08%	51.11%	33.49%
42 MINNESOTA POWER EMPLOYEES	\$88,808	0.47%	16.81%	65.07%	0.37%	0.30%	3.37%	272	90.27%	\$12,185	\$11,279	18.09%	42.79%	18.89%
43 RED WING	\$80,151	0.42%	9.98%	50.62%	0.66%	0.93%	2.44%	457	78.06%	\$9,628	\$10,160	15.85%	55.70%	18.24%
44 FULDA AREA	\$75,365	0.39%	11.23%	87.20%	1.15%	1.41%	4.02%	185	76.37%	\$13,361	\$10,022	21.34%	46.32%	7.62%
45 NORTHWOODS	\$74,144	0.39%	11.51%	84.52%	0.89%	0.78%	4.45%	267	73.91%	\$9,822	\$9,569	22.57%	63.90%	18.28%
46 CROW WING POWER	\$73,233	0.38%	6.87%	67.14%	0.59%	0.17%	1.60%	512	71.06%	\$27,368	\$13,293	11.52%	30.93%	0.00%
47 NORTHERN COMMUNITIES	\$70,176	0.37%	7.58%	60.34%	-1.08%	1.08%	4.83%	279	101.86%	\$7,543	\$7,172	14.82%	42.37%	21.51%
48 HIBBING COOPERATIVE	\$70,004	0.37%	11.63%	29.37%	0.06%	3.08%	2.16%	710	96.71%	\$6,111	\$7,308	12.61%	46.10%	7.44%
49 FINANCIAL ONE	\$68,248	0.36%	8.54%	100.81%	1.62%	0.39%	4.87%	325	70.65%	\$7,569	\$8,182	41.33%	57.91%	25.52%
50 BRAINERD B.N.	\$64,539	0.34%	11.71%	71.71%	0.41%	0.03%	2.62%	383	87.72%	\$21,110	\$8,470	12.53%	40.78%	0.00%

CH #	CREDIT UNION	ADDRESS	CITY	ZIP	CEO	TELEPHONE	\$ TOTAL ASSETS	\$ TOTAL LOANS	\$ TOTAL INVESTMENTS	\$ TOTAL CAPITAL	# OF MEM	% SHR GRO	% LN GRO
60798	ACCENTRA	P.O. Box 657	Austin	55912	Paul Knorr	(507) 433-1829	\$113,150,033	\$79,293,219	\$25,892,770	\$10,325,327	13,360	0.04%	3.61%
60264	AE GOETZE EMPLOYEES	P.O. Box 190	Lake City	55041	John Rutz	(651) 345-5210	\$4,757,112	\$3,637,208	\$981,051	\$491,333	1,162	4.51%	12.09%
24522	AFFINITY PLUS	175 W Lafayette Rd.	St. Paul	55107	Dave Larson	(651) 291-3700	\$1,714,736,765	\$1,283,390,618	\$128,390,618	\$147,573,819	181,043	2.63%	1.93%
24532	AGASSIZ	218 N Broadway	Crookston	56716	Barbara McWaters	(218) 281-5741	\$12,804,237	\$6,811,395	\$5,416,163	\$1,183,388	1,535	0.93%	5.32%
64304	ALEXANDRIA SCHOOLS EMPLOYEES	1117 S Darling Dr. NW	Alexandria	56308	Pam Godfrey	(320) 762-6533	\$4,125,525	\$2,892,145	\$1,207,879	\$917,407	1,025	-0.24%	12.62%
60148	ANOKA HENNEPIN	3505 Northdale Blvd. NW	Coon Rapids	55448	Jeffrey Clausen	(763) 422-0290	\$144,969,480	\$91,481,273	\$42,414,966	\$14,061,246	17,078	2.76%	-1.42%
60466	ASSOCIATED HEALTHCARE	360 Sherman St B-10	St. Paul	55102	Jerry Ziegler	(651) 383-4000	\$100,190,714	\$61,137,844	\$36,136,249	\$8,725,128	14,865	-2.28%	13.12%
64186	AUSTIN CITY EMPLOYEES	711 4th Ave. NE	Austin	55912	Pam Reistad	(651) 433-6580	\$8,593,316	\$4,593,316	\$1,130,317	\$1,130,317	965	7.93%	5.99%
60227	BABBITT STEELWORKERS	24 Commerce Rd.	Babbitt	55706	Donna Muellerleile	(218) 827-3121	\$14,742,506	\$2,518,575	\$11,686,903	\$2,347,503	2,183	2.45%	0.64%
60436	BRAINERD B.N.	804 Laurel St.	Brainerd	56401	Mark Prince	(218) 829-9065	\$64,538,600	\$40,721,343	\$21,712,355	\$7,628,708	6,704	0.46%	4.68%
5469	BROOKS COMMUNITY	P.O. Box 38	Brooks	56715	Joyce Morinville	(218) 698-4220	\$2,876,950	\$1,081,345	\$1,750,548	\$310,567	543	15.08%	2.91%
24414	BUILDING TRADES	12080 73rd Ave. N	Maple Grove	55369	Maureen Daehn	(763) 315-3888	\$48,504,249	\$63,766,990	\$48,504,249	\$15,402,404	14,772	5.99%	3.95%
24676	CARPENTERS	720 Olive St.	St. Paul	55101	Kimberly Basico	(651) 646-8827	\$14,241,235	\$8,246,100	\$5,743,946	\$1,360,580	8,832	4.71%	1.86%
68469	CATHOLIC UNITED FINANCIAL	3499 Lexington Ave. N	St. Paul	55126	Terri Maloney	(651) 765-4132	\$17,992,802	\$7,888,766	\$9,644,677	\$2,240,961	3,768	-1.31%	-5.49%
60360	CENTRAL HANNA EMPLOYEES	P.O. Box 465	Keewatin	55753	Sally Baratto	(218) 778-6833	\$4,121,615	\$2,133,501	\$1,809,004	\$939,136	837	-0.73%	12.19%
68604	CENTRAL MINNESOTA	20 S 4th Ave. E	Melrose	56352	Richard Odenthal	(320) 256-3669	\$848,209,499	\$672,416,080	\$140,360,114	\$124,523,860	56,036	18.24%	13.88%
63109	CITIES	3625 Talmage Circle, Ste. 102	Vadnais Heights	55110	Michael Enright	(651) 426-3773	\$26,405,640	\$16,977,062	\$8,241,403	\$2,458,448	3,000	-2.37%	5.11%
60255	CITY & COUNTY	144 11th St. E	St. Paul	55101	Patrick Pierce	(651) 225-2700	\$418,417,000	\$251,824,354	\$143,741,460	\$48,779,504	37,251	4.87%	13.30%
24679	CITY AND COUNTY EMPLOYEES	1719 W Main St.	Albert Lea	56007	Brady Jones	(507) 377-4323	\$16,057,729	\$5,500,464	\$9,712,041	\$2,024,269	2,132	4.89%	-3.77%
13998	CLEMENTS	P.O. Box 17	Clements	56224	Marcia Schiller	(507) 692-2264	\$418,804	\$49,230	\$260,172	\$49,230	304	9.27%	-6.92%
63325	COLLEGEVILLE COMMUNITY	P.O. Box 5577	Collegeville	56321	Mark Douvier	(320) 363-7751	\$11,902,723	\$8,050,040	\$3,552,038	\$1,174,591	2,119	-1.78%	0.70%
60689	COOP AREA	P.O. Box 1058	Cook	55723	Rich Cretton	(218) 666-5940	\$28,573,414	\$3,430,139	\$3,356,971	\$3,165,165	2,915	-2.93%	5.18%
62419	COOP UNITED UNION OF MONTEVIDEO	P.O. Box 447	Montevideo	56265	Linda Givan	(220) 269-2117	\$4,830,526	\$2,020,659	\$2,780,658	\$916,864	304	2.51%	-3.07%
68389	CROW WING POWER	P.O. Box 962	Brainerd	56401	Brian Finch	(218) 829-2827	\$73,233,394	\$45,704,866	\$26,136,735	\$5,264,015	5,121	5.04%	2.62%
61624	DAWSON CO-OP	P.O. Box 1002	Dawson	56232	John Nevins	(320) 769-2908	\$130,920,437	\$92,162,873	\$36,980,341	\$18,182,826	5,476	3.48%	8.13%
60388	DEER RIVER COOPERATIVE	P.O. Box 158	Deer River	56636	John O'Brien	(218) 426-8777	\$14,976,047	\$7,300,467	\$6,567,784	\$1,590,423	2,449	3.41%	20.27%
61726	DIVERSIFIED	700 Linden Ave. W	Minneapolis	55403	Linda Trenter	(612) 321-5300	\$31,619,971	\$9,369,136	\$9,383,362	\$3,362,083	2,928	0.77%	-1.21%
60750	DULUTH FIRE DEPARTMENT	602 W Second St.	Duluth	55802	Tim Aune	(218) 723-8357	\$4,830,526	\$2,020,659	\$2,780,658	\$916,864	304	2.51%	-3.07%
64359	DULUTH POLICE DEPARTMENT EMPL	411 W 1st St.	Duluth	55802	Thomas Ehle	(218) 723-3257	\$10,313,452	\$3,051,977	\$7,183,748	\$1,022,175	860	10.15%	22.10%
60207	DULUTH TEACHERS	11 W Second St.	Duluth	55802	Rick Lappi	(218) 722-9242	\$89,923,805	\$62,850,957	\$23,584,249	\$7,968,711	8,090	3.32%	6.91%
62950	EATON EMPLOYEES	14900 Technology Dr.	Eden Prairie	55344	Theresa Biago	(952) 937-7175	\$2,965,308	\$2,282,577	\$530,638	\$301,584	495	10.38%	14.04%
64722	ECOLAB	370 N Wabasha St.	St. Paul	55102	Sandy Wiederholt	(651) 293-2441	\$10,448,821	\$5,695,074	\$4,037,045	\$1,154,914	2,575	-2.91%	34.45%
63988	ELECTRIC MACHINERY EMPLOYEES	800 Central Ave.	Minneapolis	55413	Gary Ericson	(612) 378-8100	\$8,854,141	\$5,090,847	\$3,745,279	\$1,989,429	1,536	-0.80%	-1.79%
24656	ELECTRUS	7100 Brooklyn Blvd.	Brooklyn Center	55429	Debbie Mickelson	(763) 569-4000	\$50,939,069	\$17,150,459	\$30,747,242	\$9,957,031	4,996	0.79%	2.18%
63398	ELY AREA	2 E Chapman St.	Ely	55731	Mark Krekelberg	(218) 365-3131	\$20,482,478	\$8,944,558	\$10,593,545	\$2,620,438	2,935	8.73%	-0.93%
4708	EMBARRASS VERMILLION	4880 Hwy. 21	Embarrass	55732	Dean Miller	(218) 229-2048	\$26,483,833	\$19,398,573	\$5,873,144	\$3,408,494	3,820	3.63%	-6.15%
63543	EMPLOYEES FIRST	2250 Wabasha Ave.	St. Paul	55114	Jim Carrier	(651) 228-6542	\$16,645,008	\$13,390,129	\$3,236,787	\$3,927,051	1,385	23.27%	17.94%
24446	ENDURA FINANCIAL	820 N Lilac Dr.	Minneapolis	55422	Doug Young	(612) 951-1500	\$348,718,632	\$197,212,114	\$129,872,095	\$49,651,163	24,847	-2.72%	7.64%
24664	ENERGY SERVICES	P.O. Box 808	St. Cloud	56302	Penny Jarrot	(320) 255-8687	\$9,342,966	\$4,499,680	\$4,563,860	\$1,626,985	1,443	5.45%	9.26%
24612	FAIRMONT SCHOOL EMPLOYEES	900 Johnson St.	Fairmont	56031	Troy Stenzel	(507) 235-9797	\$2,151,403	\$1,103,874	\$1,041,441	\$290,170	468	0.49%	-6.93%
22132	FARM CREDIT EMPLOYEES	375 Jackson St., Ste. 100	St. Paul	55101	Brian Lueth	(651) 282-8880	\$13,369,016	\$9,293,531	\$3,865,136	\$1,162,652	1,466	3.34%	-4.32%
64703	FEDERATED EMPLOYEES	1929 S Cedar Ave.	Owatonna	55060	Annette Amdt	(507) 455-5430	\$41,792,403	\$20,901,896	\$20,352,048	\$5,832,324	4,854	-3.60%	2.57%
64287	FINANCIAL ONE	843 40th Ave. NE	Columbia Heights	55421	Ross Bloomquist	(763) 404-7600	\$68,248,007	\$61,618,843	\$167,946	\$6,380,465	7,470	8.24%	15.29%
62872	FIRST ALLIANCE	320 Alliance Pl. NE	Rochester	55906	Kelly McDonough	(507) 288-0330	\$144,364,108	\$86,704,184	\$48,832,727	\$16,261,859	12,704	4.77%	1.43%
64089	FIRST PACE	161 Marie Ave. E	West St Paul	55118	Jennifer Treiman	(612) 451-8495	\$8,342,769	\$5,300,283	\$2,947,476	\$1,706,479	1,247	2.76%	19.93%
60556	FLOODWOOD AREA	P.O. Box 318	Floodwood	55736	Patrick Babinski	(218) 476-2288	\$17,355,862	\$10,430,198	\$6,807,133	\$3,239,413	1,933	-9.50%	-0.82%
66867	FULDA AREA	P.O. Box 329	Fulda	56131	Linda Jacobson	(507) 425-2544	\$75,364,596	\$58,119,649	\$12,003,771	\$8,722,412	6,650	0.94%	17.33%
24444	GENERAL MILLS	9999 Wayzata Blvd.	Minnetonka	55305	Kent Greff	(763) 764-6900	\$296,222,535	\$173,532,610	\$104,936,320	\$33,159,160	28,006	-1.12%	9.92%
24632	GREAT RIVER	1532 W Germain St.	St. Cloud	56301	Jim Leyk	(320) 252-5393	\$153,588,132	\$91,817,974	\$54,446,536	\$17,089,519	15,298	0.23%	1.64%
64798	GREATER MINNESOTA	112 S Lake St.	Mora	55051	Steve Ahness	(320) 679-3863	\$144,094,172	\$78,454,119	\$52,893,573	\$17,120,717	19,685	0.51%	-2.26%

CH # 1-25000 = FEDERAL CU, ALL OTHERS ARE STATE CHARTERS

CH #	CREDIT UNION	ADDRESS	CITY	ZIP	CEO	TELEPHONE	\$ TOTAL ASSETS	\$ TOTAL LOANS	\$ TOTAL INVESTMENTS	\$ TOTAL CAPITAL	# OF MEM	% SHR GRO	% LN GRO
64959	H.B.I. EMPLOYEES	3415 University Ave.	Saint Paul	55114	Karen Fleming	(651) 642-4490	\$6,888,562	\$3,086,448	\$3,700,106	\$956,090	1,281	-7.78%	-6.87%
64168	HEARTLAND	5500 S Robert Trail	Inner Grove Heights	55077	Kathleen Harrington	(651) 451-5160	\$98,879,483	\$61,732,181	\$31,331,516	\$10,149,750	9,764	1.94%	8.06%
5023	HERMANTOWN	4477 Lavaque Rd.	Hermantown	55811	Scott Lundgren	(218) 729-7733	\$118,499,912	\$74,387,648	\$35,583,629	\$13,339,235	16,691	2.17%	-2.62%
60164	HIBBING COOPERATIVE	P.O. Box 908	Hibbing	55746	Waylon Viters	(218) 263-8815	\$70,003,611	\$18,283,310	\$50,335,639	\$7,741,235	8,518	7.27%	0.00%
24360	HIWAY	111 Empire Dr.	St. Paul	55103	David Boden	(651) 291-1515	\$941,651,268	\$57,774,634	\$10,442,554	\$62,092	62,092	1.35%	2.97%
21669	HOMETOWN	2400 W Bridge St.	Owatonna	55960	Kim Westphal	(507) 451-3798	\$109,130,292	\$79,906,275	\$32,666,093	\$11,534,579	16,201	-3.67%	1.04%
62978	IDEAL	8499 Tamarrack Rd.	Woodbury	55125	Brian Sherrick	(651) 770-7000	\$568,995,297	\$453,513,127	\$82,208,397	\$54,706,660	48,144	1.25%	8.14%
60221	JOSTENS EMPLOYEES	148 E Broadway St.	Owatonna	55960	Therese Wagaman	(507) 455-6309	\$1,233,287	\$953,639	\$280,903	\$397,953	351	-6.26%	-4.15%
68635	LAKE STATE	P.O. Box 330	Moose Lake	55767	Timothy Smith	(218) 485-4444	\$186,854,485	\$124,085,877	\$53,881,998	\$21,726,675	18,778	1.86%	9.18%
24663	LAKES AREA	18 NW 4th St.	Grand Rapids	55744	Cathy Lafave	(218) 326-1251	\$23,230,525	\$15,708,335	\$6,062,032	\$1,965,571	2,989	-4.97%	-7.01%
63891	LATVIAN	3152 - 17th Ave S	Minneapolis	55407	Uldis Kreslins	(612) 722-5004	\$4,255,972	\$3,999,139	\$375,475	\$546,175	637	-0.02%	-1.96%
24748	MAYO EMPLOYEES	130 23rd Ave. SW	Rochester	55902	Mary Hansen	(507) 535-1460	\$681,620,169	\$283,633,576	\$373,514,368	\$67,864,461	51,021	6.99%	9.43%
60216	MEMBERS COOPERATIVE	101 14th St.	Cloquet	55720	Tammy Heikinen	(218) 879-3304	\$388,625,787	\$310,689,917	\$50,184,693	\$54,234,917	28,611	4.86%	9.22%
64999	METROPOLITAN SERVICES	475 Etna St. 10	St. Paul	55106	Kathy Flaherty	(612) 602-8105	\$7,394,204	\$6,184,874	\$1,014,022	\$697,084	886	2.40%	18.74%
60259	MICO EMPLOYEES	P.O. Box 2058	N. Mankato	56002	Barb Fischer	(507) 386-4032	\$2,046,825	\$1,007,725	\$1,028,555	\$322,138	609	-4.14%	10.15%
20194	MID MINNESOTA	P.O. Box 2907	Baxter	56425	Charles Albrecht	(218) 829-0371	\$257,319,430	\$193,031,661	\$41,422,366	\$30,154,874	37,652	2.43%	7.81%
60958	MIDLAND CO-OP	5172 Central Ave. NE	Minneapolis	55421	Rebecca Lindman	(763) 572-1368	\$9,940,821	\$4,415,680	\$5,412,380	\$1,043,129	1,825	-3.20%	2.55%
63639	MINNCO	235 1st Ave. W	Cambridge	55008	Steve Olen	(763) 689-1071	\$212,324,740	\$117,262,430	\$82,818,698	\$22,108,928	25,587	6.09%	3.50%
63977	MINNESOTA CATHOLIC	400 E Little Canada Rd.	Little Canada	55117	David Sawin	(651) 484-0265	\$26,815,643	\$14,249,358	\$11,296,464	\$2,109,849	3,799	-0.81%	11.62%
64325	MINNESOTA ORE OPERATIONS EMPL	2540 E Bellline, Ste. 1	Hibbing	55746	Ellie Ranger	(218) 262-1607	\$8,319,497	\$6,136,653	\$6,136,653	\$1,546,897	1,148	-2.80%	-0.44%
60377	MINNESOTA POWER EMPLOYEES	30 W Superior St., Ste. 126	Duluth	55802	Debra Almirall	(218) 336-1800	\$88,807,837	\$47,959,960	\$39,360,785	\$14,925,960	6,534	3.65%	8.11%
19440	MINNESOTA VALLEY	P.O. Box 4399	Mankato	56002	Nick Meyer	(507) 387-3055	\$105,171,159	\$63,622,480	\$97,776,406	\$11,573	9.95%	10.90%	
63639	MOORHEAD TEACHERS	2300 4th Ave. S	Moorhead	56660	Karla Brewster	(218) 284-2499	\$780,414	\$87,248	\$698,935	\$109,581	136	1.62%	-17.15%
63258	MOWER COUNTY CATHOLIC PARISHES	P.O. Box 885	Austin	55912	Alicia Schevel	(507) 433-4608	\$4,613,571	\$2,034,684	\$2,500,523	\$787,053	951	-2.54%	6.40%
64518	MOWER COUNTY EMPLOYEES	223 N Main St.	Austin	55912	Thomas Lavik	(507) 437-6360	\$5,093,328	\$2,651,027	\$2,298,066	\$1,153,973	713	0.43%	3.64%
63865	MURPHY	701-24th Ave. SE	Minneapolis	55414	Barbara Nihart	(612) 623-1295	\$658,424	\$480,468	\$173,181	\$124,601	201	-6.61%	3.45%
18569	NASHWAUK	401 E Platt Ave.	Nashwauk	55769	Cindy Stevens	(218) 885-1600	\$4,050,513	\$2,312,576	\$1,461,474	\$574,859	1,486	-1.36%	2.23%
16248	NORTH MEMORIAL	3300 Oakdale North	Robbinsdale	55422	Dana Garrett	(763) 520-5704	\$34,686,501	\$25,082,375	\$5,952,872	\$3,641,588	4,214	0.85%	4.75%
18273	NORTH SHORE	P.O. Box 159	Silver Bay	55614	Mark Sumers	(218) 226-4401	\$137,340,142	\$110,882,969	\$19,728,396	\$20,631,482	8,610	3.61%	4.53%
64655	NORTHERN COMMUNITIES	3311 W Arrowhead Rd.	Duluth	55811	Larry Champagneux	(218) 279-3200	\$70,176,181	\$38,580,297	\$27,312,002	\$5,680,298	8,914	-4.33%	1.47%
24852	NORTHERN EAGLE	5342 Lake Shore Dr.	Nett Lake	55772	Nicole Pieratos	(218) 757-0299	\$352,436	\$88,702	\$189,270	\$44,117	224	N/A	N/A
24701	NORTHERN ENERGY	210 Lime St. P.O. Box 1090	Mankato	56002	Darci DePoppe	(507) 387-9685	\$1,667,121	\$1,234,195	\$427,837	\$320,290	440	-9.93%	11.89%
1856	NORTHERN PACIFIC DULUTH	202 S 26th Ave. W	Duluth	55806	Carolyn Katzmarek	(218) 722-2720	\$2,417,040	\$1,552,929	\$671,276	\$619,631	1,135	-0.64%	14.39%
62733	NORTHERN STATES POWER - ST. PAUL	825 Rice St.	St. Paul	55117	Mary Hoylo-Nelson	(651) 229-2408	\$48,148,119	\$25,802,500	\$22,022,670	\$5,947,355	4,386	-2.09%	-1.18%
61257	NORTHRIDGE COMMUNITY	P.O. Box 200	Hoyt Lakes	55750	Don Weidrick	(218) 225-4170	\$36,217,035	\$26,015,161	\$7,240,852	\$4,985,387	4,638	3.72%	9.11%
62847	NORTHWOODS	1702 Ave. B	Cloquet	55720	Barbara Brown	(218) 879-4181	\$74,144,281	\$55,160,578	\$14,432,999	\$8,957,149	6,820	7.29%	10.85%
65063	NOVATION	500 Imperial Ave.	Oakdale	55128	Kristi Mukomela	(651) 739-8080	\$105,479,468	\$80,166,848	\$17,807,198	\$8,816,140	12,739	-0.99%	8.88%
64343	OTTER TAIL	P.O. Box 334	Fergus Falls	56338	David West	(218) 736-5528	\$14,474,860	\$5,170,386	\$8,790,927	\$1,339,975	2,563	0.31%	-0.08%
64331	PENNINGTON MINNCP & COUNTY EMPL	P.O. Box 155	Thief River Falls	56701	Florence Frotscher	(218) 681-7622	\$1,758,316	\$746,766	\$1,003,809	\$194,892	519	8.11%	10.17%
64246	PEOPLES COMMUNITY	1541 Hwy. 7	Hopkins	55305	Rosemarie Kureitch	(952) 932-4499	\$18,982,949	\$13,180,267	\$5,251,360	\$4,621,241	2,658	-2.81%	-16.79%
24675	PINE TO PRAIRIE	P.O. Box 475	Twin Valley	56584	Valerie Riepe	(218) 584-5499	\$678,744	\$471,244	\$184,854	\$55,051	337	-8.70%	0.00%
63157	PIPEFITTERS-STEAMFITTERS	411 Main St., Ste. 102	St. Paul	55102	James Kavaloski	(612) 227-0771	\$35,524,053	\$16,137,198	\$18,873,934	\$4,131,936	3,239	19.89%	16.19%
19960	PROCTOR	410 Second Ave.	Proctor	55810	David Horak	(218) 624-5761	\$35,189,828	\$21,538,189	\$11,654,665	\$3,880,548	5,623	1.01%	5.7%
63669	QUEEN EMPLOYEES	P.O. Box 484	Albert Lea	56007	Leah Miller	(507) 377-8909	\$1,915,824	\$983,800	\$936,728	\$541,804	575	-11.44%	-12.84%
6144	RED LAKE CO OP	P.O. Box 154	Red Lake Falls	56750	Lori Haug	(218) 253-2775	\$6,898,064	\$4,288,210	\$2,378,904	\$519,696	1,431	10.28%	3.38%
61778	RED WING	3303 N Service Dr.	Red Wing	55066	Donald Rutten	(651) 388-7133	\$80,151,418	\$36,394,502	\$38,767,667	\$8,291,790	7,077	4.97%	10.13%
60125	RICHFIELD-BLOOMINGTON	345 E 77th St.	Richfield	55423	Pat Brekken	(612) 798-7100	\$258,652,230	\$119,169,393	\$123,609,924	\$25,982,644	20,516	-0.21%	-6.30%
65448	RIVERVIEW	115 Hardman Ave. S	South St. Paul	55075	Julia Havens	(612) 224-4631	\$5,072,850	\$3,327,892	\$1,691,411	\$1,003,301	766	2.10%	-2.40%
60242	SHARE ADVANTAGE	2502 Maple Grove Rd.	Duluth	55811	Kellee Lueck	(218) 722-5931	\$35,618,783	\$24,850,977	\$9,218,074	\$3,124,572	4,154	5.58%	22.12%
63098	SHAREPOINT	750 Second St. NE Ste. 200	Hopkins	55343	Phil Kopschke	(952) 930-0700	\$184,797,279	\$122,463,764	\$59,398,638	\$22,093,833	18,628	1.33%	7.80%

CH # 1-25000 = FEDERAL CU, ALL OTHERS ARE STATE CHARTERS

CH #	CREDIT UNION	ADDRESS	CITY	ZIP	CEO	TELEPHONE	\$ TOTAL ASSETS	\$ TOTAL LOANS	\$ TOTAL INVESTMENTS	TOTAL CAPITAL	# OF MEM	% SHR GRO	% LN GRO
24363	SMW	700 Apollo Dr.	Lino Lakes	55014	Steve Hauser	(651) 747-1500	\$61,322,058	\$48,099,756	\$6,602,003	\$7,480,283	6,373	4.04%	6.47%
63458	SOO LINE	501 Marquette Ave., Ste. 1100	Minneapolis	55402	Lee Benedict	(612) 373-9400	\$40,666,200	\$29,900,212	\$8,871,986	\$3,267,594	7,486	-3.63%	-5.94%
62670	SOO SELECT	1100 Van Rooy Dr.	Thief River Falls	56701	Joyce KalbakMalen	(218) 681-2303	\$14,698,352	\$6,876,800	\$7,061,586	\$1,671,240	2,654	0.73%	12.15%
24482	SOUTH METRO	2573 Credit Union Dr.	Prior Lake	55372	Don Crofut	(952) 445-0888	\$91,053,753	\$49,787,951	\$37,869,379	\$9,469,945	3,554	8.93%	13.95%
24662	SOUTHPOINT	P.O. Box 406	Sleepy Eye	56085	Richard Nesvold	(507) 794-6712	\$266,880,366	\$184,586,869	\$70,133,574	\$40,634,751	12,780	5.96%	9.28%
68651	SPIRE	2025 Larpenteur Ave.	Falcon Heights	55113	Dan Stoltz	(651) 215-3450	\$619,229,412	\$414,327,296	\$159,361,870	\$53,401,469	65,380	2.87%	1.60%
60984	ST. CLOUD CITY & COUNTY EMPLOYEES	P.O. Box 715	St. Cloud	56302	Melvin Toody	(320) 255-1343	\$9,159,855	\$9,784,571	\$2,255,787	\$9,279,656	2,577	3.73%	9.46%
24584	ST. CLOUD	3030 S 1st St.	St. Cloud	56301	Jed Meyer	(320) 252-2634	\$108,504,666	\$81,179,231	\$15,787,072	\$9,729,656	14,913	5.29%	15.05%
24650	ST. JAMES PUBLIC SCHOOLS	32774 730th Ave.	St. James	56081	Donald Kurpiers	(507) 375-5967	\$2,985,779	\$1,074,368	\$1,898,828	\$341,496	420	-4.20%	-19.77%
24358	ST. PAUL	1330 Conway St., Ste. 200	St. Paul	55106	Theresa Malone	(651) 772-8744	\$129,434,804	\$102,236,927	\$25,949,683	\$17,011,507	10,344	7.65%	8.66%
5991	ST. THOMAS EMPLOYEE	2115 Summit Ave. Lor209	St. Paul	55105	Adrienne Sturm	(651) 962-6660	\$3,518,613	\$1,746,855	\$1,768,114	\$409,854	1,227	-5.77%	4.08%
64706	STAR CHOICE	425 Portland Ave.	Minneapolis	55488	Dan Christiansen	(612) 673-4523	\$46,353,578	\$39,280,239	\$3,508,603	\$4,261,442	5,919	-0.41%	5.13%
64652	STARCOR	14267 Bank St.	Becker	55308	John Hardekopf	(320) 258-3190	\$8,021,276	\$6,823,801	\$733,171	\$1,109,182	2,688	6.97%	24.52%
61824	TEAMSTERS	9422 Ulysses St. NE, Ste. 140	Blaine	55434	Andrea Adams	(612) 378-1447	\$8,943,015	\$6,231,285	\$2,574,138	\$921,049	1,926	5.48%	1.76%
24568	TOPLINE	9353 Jefferson Hwy.	Maple Grove	55369	Harry Carter	(763) 391-9494	\$351,655,518	\$182,889,586	\$142,469,633	\$34,936,497	41,034	3.41%	13.44%
21644	TORO EMPLOYEES	8111 Lyndale Ave. S	Bloomington	55420	Grant Johnson	(952) 887-8041	\$27,888,524	\$17,670,018	\$9,988,547	\$3,256,210	3,262	-3.79%	6.63%
24674	TRADES & LABOR	610 S Broadway Ave.	Albert Lea	56007	Peggy Manges	(507) 377-1863	\$9,934,275	\$8,017,135	\$1,488,379	\$813,865	2,247	1.51%	4.24%
24539	TRANSIT OPERATIONS	725 N 7th St.	Minneapolis	55411	Joann Schultz	(651) 646-2684	\$3,925,549	\$1,041,471	\$2,774,751	\$581,479	931	-1.58%	19.02%
24626	TRUSTAR	601 4th St.	International Falls	56649	Dale Johnson	(218) 283-2000	\$178,621,061	\$130,111,544	\$33,631,842	\$32,021,456	14,027	4.87%	3.87%
24354	TRUSTONE FINANCIAL	14601 27th Ave. N, Ste. 104	Plymouth	55447	Tim Bosacki	(763) 595-4003	\$954,947,411	\$575,519,440	\$312,436,038	\$89,092,869	85,546	1.62%	16.28%
5721	TWO HARBORS	626 Second Ave.	Two Harbors	55616	Pamela Jorgensen	(218) 834-2266	\$63,574,806	\$42,619,864	\$19,702,722	\$10,445,256	5,212	1.29%	6.91%
62964	UNITED EDUCATORS	14989 Florence Trail	Apple Valley	55124	Paul Dammann	(952) 997-2200	\$152,760,352	\$87,659,347	\$55,976,760	\$13,947,858	15,173	3.32%	17.01%
60263	UNITED EMPLOYEES	430 Bridge Ave., P.O. Box 729	Albert Lea	56007	Matt Maras	(507) 377-1616	\$32,678,286	\$18,041,096	\$13,755,409	\$4,276,988	4,617	0.58%	0.99%
24297	US	1400 Riverwood Dr.	Burnsville	55337	William Raker	(952) 736-5000	\$967,415,901	\$658,461,455	\$261,189,789	\$99,794,540	71,815	4.61%	11.18%
63965	VIRGINIA COOP	P.O. Box 1225	Virginia	55792	Donald Rausch	(218) 741-5644	\$20,077,726	\$9,266,846	\$9,933,469	\$1,673,286	3,212	1.96%	19.73%
6040	WADENA	P.O. Box 307	Wadena	56482	Kim Pexsa	(218) 631-1401	\$13,199,180	\$2,822,506	\$10,303,767	\$3,037,879	1,727	0.94%	8.74%
24579	WAKOTA	1151 Southview Blvd.	South St Paul	55075	Mary Matheson	(612) 451-3330	\$21,947,417	\$16,027,386	\$3,614,733	\$2,401,136	3,630	7.07%	13.87%
64845	WEST FINANCIAL	3575 Sioux Dr.	Medina	55340	Renee Schuyler	(763) 235-6000	\$23,555,392	\$19,713,537	\$2,847,523	\$2,223,278	3,427	-0.65%	24.53%
62726	WEST METRO SCHOOLS	1001 Hwy. 7249	Hopkins	55305	Vernone Feyereisen	(952) 988-4165	\$27,468,194	\$11,362,988	\$15,327,540	\$4,869,499	2,888	-2.13%	-1.25%
17749	WHITE EARTH RESERVATION	P.O. Box 360	Mahnomen	56557	Brenda Swanson	(218) 935-0862	\$1,642,192	\$944,661	\$505,782	\$123,895	1,606	13.54%	-4.76%
68601	WINGS FINANCIAL	14985 Glazier Ave.	Apple Valley	55124	Frank Weidner	(952) 997-8000	\$4,037,637,131	\$1,255,006,833	\$2,675,004,107	\$436,671,099	204,373	2.06%	4.59%
5781	ZIEGLER	901W 94th St.	Bloomington	55420	Valerie Lembke	(952) 885-8183	\$4,539,155	\$1,208,617	\$3,276,870	\$677,279	918	1.74%	-16.94%

CH # 1-25000 = FEDERAL CU, ALL OTHERS ARE STATE CHARTERS

TOP 50 STATE TABLE

State Credit Union Totals as of June 30

	2010	2011	2012	2013	2014	2014 Growth	5-Year Compound Growth
Number of Credit Unions	94	90	86	85	85	0.00%	-1.99%
Number of Members	551,668	550,589	566,808	588,486	590,391	0.32%	1.37%
Total Assets (\$000)	3,963,401	4,135,730	4,401,797	4,644,595	4,783,838	3.00%	3.83%
Total Shares (\$000)	3,435,805	3,584,674	3,792,366	3,981,151	4,097,980	2.93%	3.59%
Total Loans (\$000)	2,157,814	2,052,500	2,087,307	2,224,885	2,364,942	6.30%	1.85%
Total Capital (\$000)	500,547	535,743	564,074	598,687	636,666	6.34%	4.93%

	MISSISSIPPI	Total Assets (\$000) 6/30/14	% of Total State Assets	Financial Ratios				Productivity Ratios				Member Service Ratios			
				Net Worth/Assets	Loans/Shares	Return on Average Assets	Delinquency Ratio	Operating Exp./Average Assets	Members/Employee	Efficiency Ratio	\$ Avg. Loan Balance	\$ Avg. Share Balance	# Auto Loans/ Members	# Share Drafts/ Members	# Credit Cards/ Members
1	KEESLER	\$2,163,661	45.23%	13.58%	57.12%	1.13%	0.68%	2.25%	434	61.87%	\$11,298	\$9,932	18.01%	47.62%	14.93%
2	NAVIGATOR	\$290,401	6.07%	13.22%	77.18%	1.23%	1.57%	4.83%	385	69.25%	\$7,328	\$5,350	18.79%	54.69%	5.08%
3	CENTRAL SUNBELT	\$196,456	4.11%	13.10%	42.77%	0.79%	1.30%	4.09%	376	75.72%	\$6,204	\$5,689	13.72%	60.77%	3.46%
4	SINGING RIVER	\$193,136	4.04%	7.97%	97.22%	0.46%	1.38%	4.70%	374	82.57%	\$16,013	\$7,046	18.59%	27.12%	5.16%
5	HOPE	\$182,054	3.81%	8.85%	89.17%	0.13%	7.39%	6.53%	239	94.51%	\$23,376	\$4,635	2.90%	22.81%	1.88%
6	MUTUAL	\$181,799	3.80%	10.31%	50.87%	0.49%	0.91%	4.46%	358	86.24%	\$11,263	\$8,021	12.71%	50.69%	5.77%
7	MISSISSIPPI TELCO	\$172,713	3.61%	12.59%	30.76%	0.70%	0.29%	1.49%	553	67.12%	\$18,410	\$18,115	14.88%	32.86%	0.00%
8	MAGNOLIA	\$130,084	2.72%	13.80%	63.73%	0.55%	1.41%	6.52%	444	81.78%	\$4,600	\$5,176	17.97%	44.08%	8.88%
9	MISSISSIPPI	\$101,412	2.12%	11.70%	50.69%	0.72%	0.20%	3.79%	463	82.16%	\$8,214	\$6,091	9.04%	38.66%	5.59%
10	STATEWIDE	\$101,033	2.11%	7.85%	44.58%	0.33%	0.54%	3.58%	481	84.20%	\$5,380	\$5,873	11.69%	41.26%	14.14%
11	MEMBERS EXCHANGE	\$86,712	1.81%	15.92%	69.17%	1.42%	0.98%	6.11%	397	72.96%	\$6,371	\$4,562	15.54%	24.52%	0.00%
12	GULF COAST COMMUNITY	\$82,028	1.72%	14.96%	83.62%	1.66%	1.15%	6.61%	293	72.98%	\$12,225	\$6,057	18.20%	60.10%	0.00%
13	TRIANGLE	\$74,028	1.55%	8.86%	47.52%	0.40%	1.44%	6.03%	482	83.97%	\$5,292	\$4,211	10.47%	37.64%	10.35%
14	JACKSON AREA	\$63,400	1.33%	12.41%	41.49%	0.49%	0.59%	4.11%	481	89.70%	\$5,375	\$4,513	11.97%	41.05%	8.10%
15	MISSISSIPPI POSTAL EMPLOYEES	\$60,757	1.27%	19.74%	38.46%	0.67%	1.53%	2.79%	333	77.09%	\$6,401	\$11,808	14.15%	44.91%	23.31%
16	FERGUSON	\$58,180	1.22%	14.89%	37.82%	0.57%	0.76%	1.47%	497	69.66%	\$11,685	\$14,251	20.25%	44.57%	0.00%
17	1ST MISSISSIPPI	\$56,531	1.18%	26.99%	43.71%	1.51%	0.30%	4.03%	377	71.41%	\$7,118	\$4,543	9.72%	41.56%	0.00%
18	MERIDIAN MUTUAL	\$32,973	0.69%	12.85%	34.55%	0.53%	0.62%	4.48%	529	89.03%	\$5,449	\$4,391	5.73%	54.94%	2.84%
19	MUNA	\$29,585	0.62%	11.44%	47.02%	0.36%	0.41%	6.47%	295	88.49%	\$5,076	\$4,986	8.49%	51.99%	7.21%
20	BRIGHTVIEW	\$28,638	0.60%	13.50%	46.60%	-1.14%	0.78%	4.06%	328	100.57%	\$5,301	\$5,759	18.31%	38.45%	12.11%
21	SOUTHERN MISSISSIPPI	\$27,519	0.58%	8.14%	75.77%	1.50%	4.87%	4.63%	458	65.02%	\$6,177	\$3,932	15.39%	36.84%	7.55%
22	HOSPITAL SYSTEM	\$25,016	0.52%	13.63%	62.92%	0.12%	1.37%	4.20%	406	97.19%	\$6,780	\$4,393	9.03%	29.69%	0.00%
23	MISSISSIPPI PUBLIC EMPLOYEES	\$21,321	0.45%	16.44%	31.08%	-0.18%	1.98%	4.80%	621	100.05%	\$2,640	\$2,599	4.61%	17.85%	3.27%
24	EPA	\$19,499	0.41%	11.66%	37.68%	0.22%	0.00%	2.15%	1004	84.27%	\$5,638	\$8,510	15.24%	0.00%	12.35%
25	OLD SOUTH	\$19,199	0.40%	14.29%	38.96%	0.07%	2.73%	4.22%	361	93.77%	\$5,662	\$5,094	7.20%	23.61%	0.00%
26	CAMP SHELBY	\$17,455	0.36%	17.13%	56.59%	0.38%	1.21%	3.98%	373	75.48%	\$6,402	\$5,936	16.58%	37.50%	0.00%
27	SECURTRUST	\$16,707	0.35%	21.55%	94.94%	2.30%	0.80%	4.22%	273	61.02%	\$13,196	\$6,282	26.84%	21.72%	2.44%
28	MERIDIAN MISSISSIPPI ANG	\$16,426	0.34%	10.03%	46.57%	-0.03%	0.09%	2.50%	457	90.36%	\$10,034	\$10,742	18.88%	38.56%	0.00%
29	MISSISSIPPI NATIONAL GUARD	\$14,948	0.31%	7.49%	83.66%	1.07%	0.82%	3.46%	431	71.98%	\$9,178	\$7,075	30.96%	29.05%	12.64%
30	FIRST NESHOBA	\$14,824	0.31%	16.56%	26.62%	-1.19%	1.57%	4.42%	529	121.57%	\$4,564	\$2,729	3.98%	26.96%	1.73%
31	MISSISSIPPI FARM BUREAU EMPL.	\$13,428	0.28%	13.51%	26.14%	-0.07%	0.31%	1.71%	507	91.33%	\$5,449	\$6,527	12.05%	0.00%	0.00%
32	N. MISSISSIPPI HEALTH SERVICES EMP.	\$13,149	0.27%	11.34%	36.63%	0.01%	0.04%	1.51%	1076	78.44%	\$4,761	\$3,605	9.48%	0.00%	0.00%
33	ELEVATOR	\$12,688	0.27%	15.22%	25.29%	0.32%	0.00%	2.04%	669	82.72%	\$3,966	\$6,421	9.09%	0.00%	0.00%
34	VICKSBURG RAILROAD	\$12,440	0.26%	30.93%	68.88%	-1.14%	0.12%	3.41%	256	122.80%	\$10,898	\$6,692	13.37%	4.53%	0.00%
35	MCCOMB	\$12,304	0.26%	11.31%	56.69%	0.09%	2.59%	4.79%	455	70.86%	\$4,242	\$4,318	8.79%	39.42%	0.00%
36	MISSISSIPPI HIGHWAY SAFETY PATROL	\$11,417	0.24%	18.56%	28.19%	-0.08%	0.60%	2.61%	860	99.92%	\$1,916	\$5,393	7.73%	9.48%	6.16%
37	BENCHSMART	\$10,834	0.23%	11.17%	40.73%	0.63%	0.28%	3.38%	244	83.79%	\$6,600	\$6,540	20.18%	35.43%	0.00%
38	VICKSWOOD	\$10,647	0.22%	23.15%	28.02%	0.07%	1.33%	1.91%	495	95.24%	\$4,901	\$4,715	7.56%	0.00%	0.00%
39	COLUMBUS MUNICIPAL	\$10,628	0.22%	18.15%	57.25%	0.02%	1.14%	3.72%	426	87.72%	\$5,847	\$4,528	18.41%	16.74%	0.00%
40	TREASURY EMPLOYEES	\$10,030	0.21%	9.08%	15.60%	-0.01%	2.63%	1.74%	280	100.64%	\$7,088	\$16,260	18.25%	0.00%	0.00%
41	BILOXI TEACHERS	\$9,764	0.20%	9.80%	32.83%	0.07%	2.01%	1.81%	763	93.58%	\$5,580	\$5,759	10.62%	0.00%	0.00%
42	PINE BELT	\$9,570	0.20%	32.82%	76.16%	1.58%	2.51%	4.53%	327	73.69%	\$7,302	\$3,557	15.63%	1.28%	0.00%
43	MEMORIAL	\$9,107	0.19%	20.92%	36.63%	0.59%	0.07%	2.14%	493	82.46%	\$2,848	\$4,171	9.40%	0.00%	0.00%
44	MBHS	\$9,099	0.19%	13.97%	50.77%	1.63%	0.83%	4.45%	555	72.43%	\$4,123	\$3,522	11.12%	26.61%	0.00%
45	HATTIESBURG-LAUREL	\$8,634	0.18%	9.55%	39.71%	0.14%	4.72%	3.99%	266	102.22%	\$5,365	\$7,220	14.30%	36.03%	0.00%
46	NEW HORIZONS	\$8,561	0.18%	20.02%	57.18%	0.35%	0.02%	4.03%	596	88.03%	\$4,933	\$2,291	9.57%	11.01%	0.00%
47	COASTAL	\$8,332	0.17%	17.65%	90.23%	-0.30%	2.87%	5.24%	304	83.96%	\$5,232	\$5,631	31.60%	17.37%	0.00%
48	B & W MISS. EMPLOYEES	\$8,197	0.17%	19.28%	30.79%	-0.43%	0.63%	2.66%	196	119.06%	\$8,515	\$7,503	8.29%	0.00%	0.00%
49	CREDIT UNION SOUTH	\$7,949	0.17%	16.19%	72.26%	0.35%	0.68%	7.78%	220	103.47%	\$3,623	\$3,153	10.98%	26.50%	14.76%
50	MISSISSIPPI DHS	\$7,554	0.16%	15.20%	36.43%	0.36%	0.93%	5.58%	648	82.40%	\$2,357	\$2,418	3.63%	23.51%	3.98%

CH #	CREDIT UNION	ADDRESS	CITY	ZIP	CEO	TELEPHONE	\$ TOTAL ASSETS	\$ TOTAL LOANS	\$ TOTAL INVESTMENTS	TOTAL CAPITAL	# OF MEM	% SHR GRO	% LN GRO
21073	1ST MISSISSIPPI	600 19th Ave.	Meridian	39301	Frank Besocke	(601) 693-6873	\$56,530,642	\$17,959,204	\$35,386,230	\$15,303,052	9,043	-0.33%	2.45%
19538	AMPT	P.O. Box 250	Hamilton	39746	Renelda Goode	(662) 343-8793	\$7,281,483	\$2,405,430	\$4,820,799	\$1,428,387	815	0.74%	0.75%
21358	B & W MISS. EMPLOYEES	P.O. Box 1036	West Point	39773	Robert Shaifer	(662) 494-7473	\$8,196,837	\$3,083,019	\$6,069,200	\$1,587,438	881	3.35%	15.05%
8269	BENCHSMART	803 E 15th St.	Yazoo City	39194	Dawn Parks	(662) 746-0048	\$10,833,559	\$3,894,082	\$6,241,465	\$1,229,377	1,461	-2.54%	3.37%
16699	BILOXI TEACHERS	P.O. Box 168	Biloxi	39533	John Weiler	(228) 374-1810	\$9,763,768	\$2,884,972	\$6,816,620	\$990,323	1,526	1.20%	-1.45%
6527	BRIGHTVIEW	P.O. Box 573	Jackson	39205	Faye Pitts	(601) 961-7497	\$28,638,090	\$11,460,917	\$15,167,135	\$3,989,138	4,270	-1.36%	-7.42%
18150	CAMP SHELBY	S Gate Rd. Bldg. 6500	Camp Shelby	39407	Denise Collier	(601) 544-5421	\$17,454,589	\$8,143,119	\$7,619,136	\$3,142,793	2,424	1.66%	-0.76%
18436	CENTRAL MISSISSIPPI	P.O. Box 749	Winona	39867	Joey Cooley	(662) 283-4781	\$362,387	\$2,946	\$355,986	\$136,215	234	-16.82%	-91.09%
8905	CENTRAL SUNBELT	P.O. Box 2457	Laurel	39442	Chris Hammond	(601) 649-7181	\$196,456,062	\$71,732,202	\$110,040,022	\$26,753,683	29,489	0.99%	-7.31%
22314	CHOCTAW	P.O. Box 6284	Choctaw	39350	William Hanna	(601) 656-0055	\$1,984,250	\$1,435,559	\$529,539	\$412,534	1,966	6.94%	12.32%
17715	CITIZENS CHOICE	P.O. Box 17879	Natchez	39122	Pernelia Murphy	(601) 442-5888	\$1,145,391	\$612,226	\$385,667	\$392,500	459	10.26%	1.37%
61717	COASTAL	P.O. Box 503	Biloxi	39533	Alison Lynd	(228) 432-0284	\$8,332,423	\$6,173,543	\$1,815,303	\$1,489,441	1,215	4.50%	1.56%
66839	COLUMBUS MUNICIPAL	P.O. Box 1444	Columbus	39703	Gwenda Aldridge	(662) 327-3030	\$10,628,032	\$4,969,569	\$5,119,114	\$1,965,568	1,917	-5.45%	-1.69%
68424	CREDIT UNION SOUTH	400 Veterans Ave., Bldg. 18	Biloxi	39531	Karen Lizana	(228) 388-5040	\$7,949,310	\$4,771,452	\$2,828,366	\$1,313,184	2,094	-3.21%	-3.50%
68003	DELTA	P.O. Box 755	Greenville	38702	Darline Rodgers	(662) 332-7184	\$5,248,492	\$2,835,410	\$2,316,869	\$1,274,513	1,446	4.60%	-1.18%
65470	EAST CENTRAL MISSISSIPPI	P.O. Box 5	Newton	39345	Deloris Little	(601) 683-3322	\$4,445,041	\$1,319,068	\$2,681,419	\$567,043	2,134	-6.11%	43.24%
64017	ELEVATOR	P.O. Box 368	Olive Branch	38654	Pamela Collier	(662) 895-2964	\$12,687,922	\$2,716,689	\$9,621,967	\$1,944,454	1,673	4.49%	27.31%
61784	ELLISVILLE STATE SCHOOL EMPLOYEES	1101 Hwy 11 S	Ellisville	39437	Debra Perkins	(601) 477-5635	\$2,315,863	\$369,553	\$1,920,842	\$598,100	600	-3.78%	-18.80%
63701	EPA	P.O. Box 3300	Ridgeland	39158	Jean Rainer	(601) 605-8600	\$19,498,557	\$6,438,504	\$12,871,474	\$2,359,887	2,008	6.07%	4.73%
18515	FERGUSON	577 Na Sandifer Hwy.	Monticello	39654	Leslie Pitts	(601) 587-4037	\$58,179,649	\$18,765,342	\$38,124,645	\$8,572,409	3,482	2.94%	57.87%
16435	FIRST NESHORA	P.O. Box 685	Philadelphia	39350	Jason Martin	(601) 656-6492	\$14,823,566	\$3,268,082	\$10,672,406	\$2,486,880	4,500	5.11%	4.30%
24859	FIRST UNITY	122 5th Ave., Ste. B	McComb	39648	Sam Hall	(601) 680-4419	\$122,453	\$70,000	\$122,453	\$122,453	1	N/A	N/A
14193	FORREST COUNTY TEACHERS	P.O. Box 1271	McComb	39403	Deron Hall	(601) 584-7331	\$240,492	\$118,199	\$107,473	\$52,562	357	-2.07%	0.78%
16259	FORREST-PETAL EDUCATIONAL	400 Forrest St.	Hattiesburg	39401	Kay Morse	(601) 545-6068	\$1,159,927	\$371,586	\$753,808	\$103,110	552	-1.28%	-7.80%
242	GULF COAST COMMUNITY	12364 Hwy. 49	Gulfport	39503	Lisa Graham	(228) 868-9522	\$82,082,269	\$57,064,845	\$14,515,215	\$12,989,256	11,267	1.54%	1.06%
8593	HARRISON COUNTY P O E	P.O. Box 8536	Biloxi	39535	Tara Merritt	(228) 896-0038	\$3,055,363	\$3,055,363	\$2,580,414	\$1,268,377	3,364	4.37%	5.51%
24218	HATTIESBURG-LAUREL	3205 Hardy St.	Hattiesburg	39401	Alan Sorenson	(601) 583-6938	\$8,633,460	\$829,271	\$4,773,270	\$829,271	1,063	-4.62%	-4.59%
5930	HEALTHPLUS	P.O. Box 1700	Jackson	39215	Jerry Tidmore	(601) 354-6633	\$6,561,708	\$3,005,171	\$3,075,201	\$759,348	3,034	1.04%	30.47%
24829	HOPE	4 Old River Pl.	Jackson	39202	Bill Bynum	(601) 944-1100	\$182,053,880	\$121,997,525	\$44,801,878	\$17,760,207	29,515	12.06%	5.26%
61356	HOSPITAL SYSTEM	2533 Denny Ave.	Pascagoula	39567	Betty Hutchinson	(228) 762-0659	\$25,015,574	\$13,472,315	\$10,047,561	\$3,492,995	4,874	-1.85%	3.00%
19253	ISSAQUENA COUNTY	P.O. Box 87	Mayersville	39113	Clarence Hall, Jr.	(662) 873-4504	\$1,202,674	\$422,822	\$682,808	\$175,415	462	3.87%	-6.11%
63151	JACKSON ACCO	1085 Hwy. 80W	Jackson	39204	Linda Meeler	(601) 960-5240	\$2,678,925	\$1,937,224	\$715,176	\$515,431	426	0.97%	2.94%
8445	JACKSON AREA	P.O. Box 1403	Jackson	39215	Gary Fairley	(601) 922-7055	\$63,400,381	\$22,974,616	\$35,798,121	\$8,150,802	12,269	4.90%	5.05%
7684	JPFCE	600 E. Mc Dowell Rd.	Jackson	39204	Kathleen Phelps	(601) 985-4877	\$1,065,033	\$798,216	\$263,430	\$242,193	183	-7.78%	-1.59%
18889	JUNIOR COLLEGE	P.O. Box 609	Perkinston	39573	Debra Rogers	(601) 928-6336	\$1,771,312	\$517,837	\$1,238,396	\$367,584	653	1.66%	-6.33%
5561	KEESLER	P.O. Box 7001	Biloxi	39534	John Goff	(228) 385-5500	\$2,163,660,999	\$1,064,903,405	\$1,027,317,811	\$284,366,205	187,698	1.96%	7.49%
6320	M S T C	P.O. Box 22828	Jackson	39225	Charles Parham	(601) 923-7446	\$3,417,125	\$2,905,336	\$2,905,336	\$428,037	814	0.45%	-11.17%
224	MAGNOLIA	240 Brianwood Dr.	Jackson	39206	Steve Pollman	(601) 977-8300	\$130,083,538	\$70,319,573	\$44,638,739	\$18,093,214	21,318	-1.31%	13.17%
9567	MBHS	1225 North State St.	Jackson	39202	Sheila Bridges	(601) 968-1213	\$9,098,648	\$3,970,875	\$4,740,347	\$1,285,432	2,221	2.10%	25.56%
4090	MCCOMB	P.O. Box 456	McComb	39649	Laura Burris	(601) 684-7764	\$12,303,794	\$6,129,192	\$5,640,883	\$1,546,507	2,504	-0.06%	13.43%
11367	MEMBERS 1ST COMMUNITY	P.O. Box 2039	Columbus	39704	Jennifer Jones	(662) 243-1181	\$880,265	\$880,265	\$1,585,348	\$261,289	1,126	-4.01%	3.98%
60598	MEMBERS EXCHANGE	P.O. Box 31049	Jackson	39286	Mitzi Tate	(601) 922-3350	\$86,711,660	\$49,477,662	\$27,729,400	\$14,532,266	15,680	1.27%	13.44%
14824	MEMORIAL	P.O. Box 1810	Gulfport	39502	Donna Russell	(228) 865-3142	\$9,107,081	\$2,634,037	\$6,397,910	\$1,920,914	1,724	-2.21%	2.23%
15377	MERIDIAN MISSISSIPPI ANG	P.O. Box 4232 Wss	Meridian	39304	Darlene Breland	(601) 483-7307	\$16,425,738	\$6,863,476	\$9,338,812	\$1,670,436	1,372	4.12%	6.79%
8433	MERIDIAN MUTUAL	P.O. Box 310	Meridian	39302	Dennis Florenc	(601) 693-1900	\$32,972,775	\$10,026,586	\$21,090,828	\$3,848,340	6,609	2.49%	-1.14%
62864	MID DELTA	P.O. Box 670	Indianola	38751	James Vance	(662) 887-8427	\$1,045,329	\$610,416	\$1,045,568	\$519,199	2,082	-0.78%	0.79%
16568	MILLER TRANSPORTERS	P.O. Box 1123	Jackson	39215	Faye Smith	(601) 922-8331	\$3,299,203	\$1,282,659	\$1,987,836	\$588,396	433	-7.43%	-0.29%
24858	MISSISSIPPI	P.O. Box 55889	Jackson	39296	Marilyn Hobson	(601) 984-1315	\$101,412,206	\$45,063,698	\$49,523,020	\$11,909,648	14,596	6.19%	14.15%
24273	MISSISSIPPI CENTRAL	4840 Hwy. 80	Morton	39117	Nellie Gray	(601) 732-8887	\$3,038,853	\$2,475,553	\$529,558	\$679,166	1,084	1.55%	53.39%
63005	MISSISSIPPI COLLEGE EMPLOYEES	P.O. Box 4033	Clinton	39058	Jean Hawkins	(601) 925-3895	\$2,732,793	\$720,851	\$1,989,568	\$310,166	275	-1.77%	7.34%

CH # 1-25000 = FEDERAL CU, ALL OTHERS ARE STATE CHARTERS

CH #	CREDIT UNION	ADDRESS	CITY	ZIP	CEO	TELEPHONE	TOTAL ASSETS	TOTAL LOANS	\$ TOTAL INVESTMENTS	TOTAL CAPITAL	# OF MEM	% SHR GRO	% LN GRO
8052	MISSISSIPPI DHS	P.O. Box 9602	Jackson	39286	Jennifer Lovett	(601) 354-6544	\$7,554,361	\$2,281,268	\$4,904,417	\$1,173,995	2,590	3.04%	-5.08%
63874	MISSISSIPPI FARM BUREAU EMPLOYEES	P.O. Box 78	Jackson	39205	Candi Mitchell	(601) 981-5332	\$13,427,597	\$3,029,919	\$10,250,937	\$1,823,291	1,776	3.22%	-2.28%
16327	MISSISSIPPI HIGHWAY SAFETY PATROL	P.O. Box 958	Jackson	39205	Tracy Burleigh	(601) 987-1290	\$11,417,190	\$2,615,004	\$8,585,081	\$2,133,849	1,720	2.71%	9.32%
14805	MISSISSIPPI NATIONAL GUARD	142 Military Dr.	Jackson	39232	Vickie Bourne	(601) 932-5194	\$14,948,461	\$11,472,074	\$3,282,768	\$1,192,660	1,938	-6.91%	23.36%
48	MISSISSIPPI POSTAL EMPLOYEES	P.O. Box 567	Jackson	39205	Katie Nelson	(601) 355-6363	\$60,757,108	\$18,903,524	\$39,127,116	\$11,195,990	4,162	-2.54%	6.83%
63442	MISSISSIPPI PUBLIC EMPLOYEES	613 S West St.	Jackson	39201	Debbie Cox	(601) 359-6500	\$21,320,590	\$5,515,727	\$14,700,131	\$3,544,407	6,829	-0.17%	8.78%
473	MISSISSIPPI TELCO	P.O. Box 97997	Pearl	39288	Kevin Long	(601) 664-2085	\$172,713,271	\$46,189,763	\$121,689,236	\$22,363,369	8,289	1.26%	2.38%
15108	MUNA	P.O. Box 3338	Meridian	39303	Biffie Pittman	(601) 485-8746	\$29,584,959	\$12,425,992	\$13,903,404	\$3,532,436	5,301	5.73%	-0.79%
63584	MUTUAL	P.O. Box 25	Vicksburg	39181	Charles Mullins	(601) 636-7523	\$181,798,801	\$83,175,921	\$84,890,737	\$17,403,760	20,383	3.14%	4.61%
16770	MUW EMPLOYEES	1100 College St., Muw 41	Columbus	39701	Donna McKinley	(662) 327-2500	\$1,347,012	\$1,935,031	\$1,935,031	\$639,027	634	6.80%	39.50%
23900	N. MISSISSIPPI HEALTH SERVICES EMP.	830 S Glover	Tupelo	38801	Daphne Burson	(662) 377-3235	\$13,149,016	\$4,261,113	\$8,242,488	\$1,515,934	3,227	0.21%	-10.02%
63821	NATCHEZ ADAMS EDUCATORS	P.O. Box 774	Natchez	39121	Mary Laird	(601) 445-2851	\$1,752,912	\$507,306	\$1,209,406	\$556,690	560	-0.12%	-6.43%
63637	NAVIGATOR	P.O. Box 1647	Pascagoula	39568	Robert Feritta	(228) 474-3442	\$290,400,991	\$193,096,997	\$81,444,246	\$44,774,957	46,769	8.94%	1.97%
63808	NEW HORIZONS	211 High St.	West Point	39773	Jonell Hazlewood	(662) 494-7700	\$8,561,289	\$3,901,680	\$4,402,035	\$1,738,229	2,978	13.73%	15.34%
16449	NORTHEAST MISSISSIPPI	704 Hwy. 25 S	Aberdeen	39730	Sandra Vaughan	(662) 369-2851	\$4,959,906	\$3,694,835	\$1,199,999	\$709,715	871	2.78%	14.33%
8840	OLD SOUTH	148 N Shields Ln.	Natchez	39120	Stacy McCann	(601) 442-4382	\$19,198,778	\$6,448,488	\$11,355,167	\$2,478,152	3,249	-6.62%	-8.66%
65689	PEARL MUNICIPAL	P.O. Box 5948	Pearl	39288	Karen Williams	(601) 939-3126	\$1,096,329	\$581,170	\$447,970	\$150,832	491	2.45%	5.48%
4799	PINE BELT	P.O. Box 1441	Hattiesburg	39403	Bobby Green	(601) 583-3242	\$9,569,961	\$4,870,570	\$4,393,968	\$3,175,547	1,798	8.31%	4.38%
63656	POSTAL	P.O. Box 654	Meridian	39302	Amyrulus Campbell	(601) 693-7413	\$6,109,148	\$841,238	\$5,213,677	\$932,985	614	-2.64%	-9.52%
6370	SECURITRUST	3674 Goodman Rd. E, Ste. 11	Southaven	38672	Martha Rushing	(901) 346-2823	\$16,707,377	\$12,219,076	\$4,184,301	\$3,876,400	2,049	5.68%	-0.77%
9974	SHELBY-BOLIVAR COUNTY	630 Gaines Hwy.	Boyle	38730	Gloria Woodley	(662) 843-0060	\$2,057,915	\$924,005	\$994,057	\$460,643	2,030	-4.77%	-0.91%
8694	SINGING RIVER	P.O. Box 8685	Moss Point	39562	James Smith, Jr.	(228) 475-9531	\$193,135,861	\$169,210,176	\$6,729,865	\$16,535,787	24,703	4.38%	2.14%
24668	SOUTHERN MISSISSIPPI	3318 Hardy St.	Hattiesburg	39401	Kevin Posey	(601) 450-4114	\$27,519,361	\$19,104,610	\$6,526,929	\$2,431,720	6,412	3.26%	9.63%
6369	STATEWIDE	P.O. Box 320483	Flowood	39232	Paul Armstrong	(601) 420-5535	\$101,032,804	\$40,964,242	\$51,652,938	\$8,053,137	15,646	2.99%	7.96%
63869	STEPHENS-ADAMSON EMPLOYEES	P.O. Box 248	Clarksdale	38614	Sid Schuh	(662) 627-5292	\$132,763	\$49,278	\$83,540	\$50,644	41	-9.81%	32.93%
17681	TOMBIGBEE	P.O. Drawer 539	Amory	38821	Carolyn Logan	(662) 256-2791	\$5,813,828	\$1,328,292	\$4,427,904	\$836,361	811	-1.91%	-4.12%
22414	TPC EMPLOYEES	P.O. Box 527	Tupelo	38802	Twylla Ezell	(662) 566-4810	\$457,490	\$248,219	\$212,505	\$64,505	215	-3.99%	-31.86%
5780	TREASURY EMPLOYEES	100W Capitol, Ste. 603	Jackson	39269	Dan Quinn	(601) 355-5411	\$10,029,582	\$1,417,597	\$8,525,919	\$937,620	559	12.73%	10.66%
13334	TRIANGLE	P.O. Box 8300	Columbus	39705	John Gibbons	(662) 434-6052	\$74,028,387	\$31,851,965	\$32,486,531	\$6,983,733	15,915	10.49%	0.97%
16590	TWIN STATES	59 Yorkville Park Square	Columbus	39702	Melissa Carter	(662) 327-7666	\$4,485,578	\$2,190,636	\$2,093,404	\$376,257	1,078	-2.79%	7.57%
24745	UNITED METHODIST OF MISSISSIPPI	P.O. Box 1797	Starkville	39760	Marilyn Rowland	(662) 324-1255	\$1,074,992	\$513,280	\$551,073	\$86,088	323	-4.10%	3.60%
60762	VALLEY GAS EMPLOYEES	1400 Lakeover Rd. Ste. 140	Jackson	39213	Guylean Cooper	(601) 961-6718	\$6,794,215	\$911,044	\$5,817,892	\$1,490,714	596	-9.75%	-4.89%
61553	VICKSBURG RAILROAD	P.O. Box 802	Vicksburg	39181	Flo Cooper	(601) 638-3134	\$12,439,629	\$5,895,560	\$6,273,361	\$3,876,986	1,279	-0.20%	26.96%
63721	VICKSWOOD	P.O. Box 820240	Vicksburg	39182	Jerry Hicks	(601) 636-4484	\$10,646,805	\$2,288,616	\$7,793,539	\$2,471,026	1,732	1.11%	-1.79%
18813	WESLEY HEALTH SYSTEMS	201 Methodist Blvd., Ste. 101	Hattiesburg	39402	Bonita Turner	(601) 268-8056	\$2,902,143	\$1,827,950	\$1,047,033	\$375,671	1,629	5.46%	-11.31%

CH # 1-25000 = FEDERAL CU, ALL OTHERS ARE STATE CHARTERS

TOP 50 STATE TABLE

State Credit Union Totals as of June 30

	2010	2011	2012	2013	2014	2014 Growth	5-Year Compound Growth
Number of Credit Unions	142	138	133	131	130	-0.76%	-1.75%
Number of Members	1,350,731	1,353,960	1,392,677	1,424,469	1,456,556	2.25%	1.52%
Total Assets (\$000)	10,582,933	11,046,633	11,769,060	12,072,426	12,398,218	2.70%	3.22%
Total Shares (\$000)	9,057,036	9,449,738	10,137,402	10,541,491	10,770,928	2.18%	3.53%
Total Loans (\$000)	6,490,081	6,552,223	6,644,208	7,014,987	7,523,675	7.25%	3.00%
Total Capital (\$000)	1,158,301	1,209,267	1,272,582	1,290,739	1,353,079	4.83%	3.16%

	Total Assets (\$000) 6/30/14	% of Total State Assets	Financial Ratios				Productivity Ratios			Member Service Ratios				
			Net Worth/Assets	Loans/Shares	Return on Average Assets	Delinquency Ratio	Operating Exp./Average Assets	Members/Employee	Efficiency Ratio	\$ Avg. Loan Balance	\$ Avg. Share Balance	# Auto Loans/ Members	# Share Drafts/ Members	# Credit Cards/ Members
1 FIRST COMMUNITY	\$1,992,663	16.07%	8.62%	59.06%	0.35%	0.71%	2.63%	549	83.78%	\$14,162	\$7,643	19.04%	41.75%	6.89%
2 COMMUNITYAMERICA	\$1,968,346	15.88%	12.61%	79.16%	0.77%	0.87%	4.69%	289	81.76%	\$14,143	\$8,533	12.18%	57.03%	13.11%
3 ANHEUSER-BUSCH EMPLOYEES	\$1,446,905	11.67%	10.03%	89.05%	0.47%	1.71%	3.41%	349	72.24%	\$12,944	\$11,109	24.92%	79.02%	36.48%
4 VANTAGE	\$740,334	5.97%	8.83%	81.38%	0.46%	0.59%	5.24%	352	84.32%	\$9,238	\$6,390	20.95%	49.17%	14.20%
5 MAZUMA	\$490,063	3.95%	8.68%	67.61%	1.19%	1.99%	5.04%	295	77.00%	\$10,003	\$7,950	13.36%	56.36%	23.30%
6 NEIGHBORS	\$303,147	2.45%	14.84%	64.17%	0.57%	1.27%	4.83%	316	78.90%	\$8,864	\$5,989	10.87%	65.10%	14.76%
7 GREAT PLAINS	\$286,634	2.31%	17.02%	39.01%	0.47%	0.31%	2.16%	412	82.12%	\$13,670	\$7,860	9.14%	29.21%	0.00%
8 MISSOURI	\$273,990	2.21%	9.55%	72.75%	0.07%	0.14%	4.12%	345	102.45%	\$10,037	\$7,426	27.54%	62.24%	0.00%
9 ST. LOUIS COMMUNITY	\$238,710	1.93%	13.67%	46.51%	0.72%	0.97%	6.76%	358	82.90%	\$6,179	\$4,164	10.44%	72.85%	0.00%
10 ALLIANCE	\$216,769	1.75%	7.91%	111.69%	0.39%	0.50%	3.21%	288	79.24%	\$35,859	\$9,745	14.29%	36.34%	0.00%
11 MID MISSOURI	\$211,512	1.71%	9.11%	62.80%	-0.16%	0.86%	3.69%	289	84.96%	\$11,688	\$7,256	25.09%	51.77%	0.00%
12 ARSENAL	\$202,875	1.64%	8.66%	62.57%	0.27%	1.13%	4.45%	336	87.29%	\$8,322	\$7,074	20.94%	53.05%	21.72%
13 1ST FINANCIAL	\$199,632	1.61%	7.60%	89.03%	1.01%	0.89%	4.54%	408	81.59%	\$11,931	\$5,337	26.94%	40.20%	0.00%
14 GATEWAY METRO	\$176,270	1.42%	8.37%	79.66%	0.18%	0.89%	3.29%	252	85.54%	\$18,770	\$10,246	27.05%	59.64%	0.00%
15 WEST COMMUNITY	\$158,102	1.28%	8.35%	91.48%	0.32%	1.94%	5.79%	282	88.26%	\$13,549	\$7,422	15.50%	57.04%	18.79%
16 MECE	\$151,470	1.22%	8.77%	58.56%	0.87%	0.07%	1.43%	709	64.86%	\$12,137	\$15,555	21.64%	40.68%	30.30%
17 BLUCURRENT	\$150,485	1.21%	8.26%	73.01%	0.54%	0.12%	4.75%	316	88.75%	\$8,320	\$7,056	20.13%	51.50%	19.80%
18 ELECTRO SAVINGS	\$147,854	1.19%	9.69%	78.01%	0.58%	1.72%	4.57%	338	86.73%	\$10,695	\$6,908	29.49%	41.23%	15.90%
19 UNITED	\$141,876	1.14%	10.16%	78.48%	0.34%	0.44%	4.53%	357	85.46%	\$8,753	\$6,233	19.50%	58.57%	10.56%
20 ASSEMBLIES OF GOD	\$140,155	1.13%	9.80%	90.25%	0.62%	1.38%	4.27%	308	83.39%	\$21,402	\$7,080	12.65%	63.12%	0.00%
21 TELCOMM	\$125,568	1.01%	13.69%	45.25%	0.95%	0.16%	3.02%	417	75.84%	\$8,892	\$6,541	10.82%	46.60%	10.06%
22 UNITED CONSUMERS	\$122,199	0.99%	11.27%	67.27%	0.33%	1.96%	5.47%	240	87.08%	\$10,904	\$6,806	11.57%	106.69%	12.23%
23 KC POLICE	\$113,344	0.91%	11.25%	63.97%	-0.07%	0.31%	3.93%	305	97.06%	\$7,741	\$10,147	24.21%	58.61%	31.92%
24 CENTRAL MISSOURI COMMUNITY	\$102,518	0.83%	7.03%	59.41%	0.11%	0.69%	4.02%	342	85.54%	\$8,947	\$6,320	13.52%	46.76%	10.21%
25 RIVER REGION	\$100,340	0.81%	8.34%	96.86%	0.88%	0.76%	4.19%	388	75.10%	\$8,809	\$6,158	43.29%	32.65%	10.56%
26 CONSERVATION EMPLOYEES	\$97,166	0.78%	9.63%	77.43%	0.77%	0.27%	2.69%	444	77.33%	\$12,072	\$11,560	23.36%	49.38%	23.86%
27 CU COMMUNITY	\$94,351	0.76%	13.53%	59.34%	1.47%	0.61%	3.26%	334	67.82%	\$8,879	\$7,833	19.04%	50.62%	14.70%
28 CENTURY	\$87,765	0.71%	15.42%	72.48%	1.24%	0.43%	2.47%	523	63.63%	\$9,853	\$8,554	18.90%	49.18%	17.31%
29 R-G	\$73,122	0.59%	9.17%	49.86%	0.01%	2.06%	3.80%	361	89.44%	\$8,370	\$5,749	13.63%	27.08%	10.89%
30 FIRST FINANCIAL	\$68,701	0.55%	11.49%	46.23%	-0.11%	0.25%	2.96%	326	101.17%	\$14,761	\$9,925	11.74%	44.75%	0.00%
31 FOUNDATION	\$63,989	0.52%	12.74%	33.97%	0.35%	0.00%	1.16%	334	74.46%	\$26,284	\$23,852	15.65%	4.96%	0.00%
32 EMPLOYMENT SECURITY	\$62,608	0.50%	12.27%	34.54%	0.30%	0.31%	2.22%	510	88.11%	\$9,103	\$9,772	15.94%	42.80%	8.56%
33 RAYTOWN LEE'S SUMMIT COMMUNITY	\$60,960	0.49%	7.78%	86.19%	-0.06%	1.17%	3.83%	447	90.24%	\$13,537	\$5,928	24.49%	37.92%	5.26%
34 COMMUNITY FINANCIAL	\$59,237	0.48%	9.61%	42.16%	0.27%	0.11%	3.44%	381	97.32%	\$6,544	\$7,179	19.74%	44.33%	15.72%
35 EDUCATIONAL COMMUNITY	\$56,169	0.45%	8.35%	43.46%	0.00%	1.22%	3.32%	332	95.75%	\$8,430	\$6,910	13.64%	45.05%	11.67%
36 FIRST MISSOURI	\$55,953	0.45%	11.45%	83.92%	0.74%	0.53%	4.65%	338	79.54%	\$11,588	\$6,158	24.04%	40.40%	9.98%
37 HEALTH CARE FAMILY	\$52,369	0.42%	11.85%	80.42%	0.53%	0.68%	4.37%	385	80.40%	\$10,648	\$6,718	12.97%	38.66%	24.21%
38 METRO	\$51,563	0.42%	12.03%	40.87%	0.59%	0.60%	3.27%	486	91.11%	\$5,509	\$5,187	12.51%	39.93%	16.24%
39 MERCY	\$47,771	0.39%	10.00%	55.89%	-0.01%	0.27%	2.92%	493	99.23%	\$7,729	\$4,825	20.00%	36.95%	9.69%
40 PURINA	\$47,503	0.38%	7.16%	29.06%	-0.14%	0.05%	2.33%	447	103.17%	\$11,410	\$12,265	9.22%	48.90%	10.25%
41 CENTRAL COMMUNICATIONS	\$47,084	0.38%	9.59%	38.46%	0.18%	1.60%	3.78%	334	87.55%	\$7,943	\$6,559	11.74%	33.26%	3.68%
42 GOETZ	\$46,223	0.37%	13.06%	57.70%	0.76%	0.97%	3.21%	947	76.02%	\$8,152	\$4,434	16.30%	42.93%	1.63%
43 MISSOURI CENTRAL	\$43,955	0.35%	12.41%	47.78%	0.32%	0.50%	3.53%	574	87.83%	\$8,014	\$4,457	7.09%	35.27%	5.84%
44 OZARK	\$43,486	0.35%	11.48%	69.38%	0.31%	0.62%	4.38%	386	95.56%	\$11,866	\$4,151	12.04%	37.60%	0.00%
45 POSTAL & COMMUNITY	\$39,844	0.32%	8.62%	69.91%	-0.08%	0.44%	3.96%	678	94.88%	\$9,244	\$3,701	14.55%	32.99%	3.25%
46 APEX FINANCIAL	\$37,509	0.30%	11.70%	50.92%	-2.04%	0.52%	6.45%	292	135.94%	\$5,810	\$5,525	10.80%	51.98%	25.25%
47 CSD	\$37,222	0.30%	13.03%	60.10%	-0.52%	0.43%	3.88%	401	90.81%	\$11,491	\$8,865	21.82%	50.78%	6.85%
48 RIVERWAYS	\$36,145	0.29%	7.56%	71.13%	0.23%	0.64%	4.14%	364	91.55%	\$10,571	\$7,372	17.45%	49.52%	0.00%
49 MISSOURI VALLEY	\$34,093	0.27%	8.55%	73.69%	0.09%	0.43%	4.33%	475	87.79%	\$7,836	\$6,558	23.67%	52.35%	15.24%
50 CITY	\$32,197	0.26%	9.12%	61.04%	0.85%	1.00%	4.28%	382	80.74%	\$7,952	\$6,561	23.25%	57.98%	0.00%

CH #	CREDIT UNION	ADDRESS	CITY	ZIP	CEO	TELEPHONE	\$ TOTAL ASSETS	\$ TOTAL LOANS	\$ TOTAL INVESTMENTS	\$ TOTAL CAPITAL	# OF MEM	% SHR GRO	% LN GRO
63995	1ST CITY	5011 Hampton Ave.	St. Louis	63109	Patty Sadauskas	(314) 353-6676	\$9,301,786	\$2,762,778	\$6,347,276	\$1,930,717	1,493	7.53%	-18.86%
24774	1ST FINANCIAL	1232 Wentzville Pkwy.	Wentzville	63385	Carol Minges	(636) 916-8300	\$199,631,646	\$161,691,682	\$20,287,932	\$17,255,100	34,031	-3.02%	-2.41%
67695	ACADEMIC EMPLOYEES	2804 W Ash	Columbia	65203	Sky Poindexter	(573) 445-1845	\$10,348,705	\$5,437,232	\$3,933,770	\$613,283	1,689	5.69%	-0.60%
63789	ALLIANCE	575 Rudder Rd.	Fenton	63026	Tim Stephens	(636) 343-7005	\$216,768,824	\$186,826,677	\$10,960,018	\$18,564,265	17,165	1.78%	10.38%
62715	ANHEUSER-BUSCH EMPLOYEES	1001 Lynch St.	St. Louis	63118	David Osborn	(314) 771-7700	\$1,446,905,266	\$1,134,093,380	\$228,566,748	\$155,393,447	114,643	0.63%	15.02%
62711	APEX FINANCIAL	6401 Stratford Ave.	St. Louis	63120	Donald Cunningham	(314) 385-8800	\$37,509,085	\$16,825,057	\$17,726,014	\$4,720,811	5,981	-1.19%	16.12%
67195	ARSENAL	3780 Vogel Rd.	Arnold	63010	Linda Allen	(314) 962-6363	\$202,874,558	\$113,728,958	\$70,909,323	\$19,358,723	25,694	8.77%	9.70%
62897	ASSEMBLIES OF GOD	P.O. Box 2328	Springfield	65801	Paul Ebusch	(417) 831-4398	\$140,155,274	\$108,272,727	\$22,194,639	\$13,908,765	16,946	11.32%	26.89%
67682	ATLAS	10107 Hwy. 79	Hannibal	63401	Vicki Pezley	(573) 221-1740	\$521,940	\$283,258	\$230,606	\$81,034	234	3.19%	5.16%
63333	BAYER	8400 Hawthorne Rd.	Kansas City	64120	Sherry Taylor	(816) 242-2133	\$7,603,203	\$3,208,738	\$4,273,963	\$695,131	1,432	-2.98%	-1.60%
61790	BLUCURRENT	1983 E Seminale	Springfield	65804	Craig Tabor	(417) 887-1983	\$150,484,810	\$98,549,331	\$39,694,571	\$13,056,021	19,129	0.04%	11.62%
63997	BLUE CROSS BLUE SHIELD K.C.	2301 Main St.	Kansas City	64108	Sheryl Westby	(816) 395-2717	\$5,847,664	\$2,183,625	\$3,514,758	\$757,562	1,089	-7.38%	-16.88%
64777	BLUESCOPE EMPLOYEES	P.O. Box 419917	Kansas City	64141	Gary Stewart	(816) 968-3900	\$1,621,117	\$1,393,053	\$321,742	\$321,711	494	-1.74%	3.48%
61268	BOTHWELL HOSPITAL EMPLOYEES	600 E 13th St.	Sedalia	65301	Donna Weston	(660) 827-9518	\$2,080,374	\$1,709,549	\$320,438	\$179,948	1,068	-18.44%	-1.15%
62895	BURLINGTON NORTH TOWN COMMUNITY	1002 Swift	N. Kansas City	64116	Suzie Sifuentes	(816) 474-5610	\$11,048,258	\$5,612,632	\$4,763,873	\$1,980,536	1,538	-5.72%	6.82%
64139	BURNS & MCDONNELL	9400 Ward Pkwy., Ste. 624	Kansas City	64114	Marlo Hultgren	(816) 822-3189	\$16,770,382	\$7,521,271	\$8,982,853	\$1,143,034	1,474	15.59%	10.03%
64621	CAPE REGIONAL	2427 Cape Centre Dr.	Cape Girardeau	63703	Jim Cauble	(573) 334-7686	\$14,318,633	\$8,854,805	\$4,529,298	\$1,001,446	3,703	3.87%	24.44%
64762	CATHOLIC FAMILY	9237 Ward Pkwy., Ste. 114	Kansas City	64114	Mark Heineman	(816) 444-7440	\$11,995,962	\$3,205,200	\$8,635,609	\$1,137,687	2,363	0.46%	11.17%
64196	CENTRAL COMMUNICATIONS	17811 E Us Hwy. 40	Independence	64055	Philip Weber	(816) 842-0727	\$47,083,840	\$15,989,907	\$26,247,029	\$3,930,749	6,338	0.28%	-1.61%
64533	CENTRAL ELECTRIC	2106 Jefferson St. J.C. MO 65101	Jefferson City	65101	Jenifer Seaver	(573) 634-2454	\$1,852,804	\$1,450,071	\$370,486	\$152,788	430	6.38%	34.05%
60383	CENTRAL MISSOURI COMMUNITY	201 S Holden	Warrensburg	64093	Carol White	(660) 747-3311	\$102,517,822	\$56,541,964	\$36,907,815	\$7,620,203	15,060	4.56%	5.49%
60435	CENTURY	1540 Lemay Ferry	St. Louis	63125	Robert Elke	(314) 544-1818	\$87,665,001	\$53,552,403	\$30,519,492	\$13,982,431	8,637	5.60%	3.32%
67924	CITY	2550 S.W. 291 Hwy.	Independence	64057	Steve Knudsen	(816) 252-2415	\$32,196,633	\$17,605,108	\$12,488,865	\$3,192,255	4,396	0.84%	10.23%
64723	CO-LIB	1640 S Lindbergh Blvd.	St. Louis	63131	Ann Gamache	(314) 994-3300	\$414,005	\$414,005	\$571,793	\$121,200	291	-0.51%	-12.99%
62930	COLUMBIA	P.O. Box 1487	Columbia	65205	David Hendry	(360) 891-4000	\$15,286,999	\$15,286,994	\$3,328,636	\$1,510,286	2,913	-3.16%	-4.13%
63389	COMMUNITY FINANCIAL	P.O. Box 1217	Springfield	65801	Loretta Roney	(417) 862-0471	\$59,236,819	\$22,484,771	\$34,156,382	\$5,789,714	7,430	1.39%	6.89%
64746	COMMUNITY FIRST	P.O. Box 1067	Hannibal	63401	Robert Gray	(573) 248-2569	\$7,099,355	\$5,913,753	\$1,103,483	\$766,541	1,153	-1.90%	4.70%
67664	COMMUNITYAMERICA	9060 NW Skyview Ave.	Kansas City	64153	Dennis Pierce	(913) 905-7000	\$1,968,345,867	\$1,232,796,091	\$612,296,552	\$268,030,269	182,513	4.95%	2.72%
64199	CONSERVATION EMPLOYEES	P.O. Box 180	Jefferson City	65102	Louie Delk	(573) 522-4000	\$97,166,214	\$67,627,853	\$26,874,256	\$9,342,604	7,555	3.61%	5.16%
64056	COUNTY	130 S Bemiston Ave., Ste. 100	Clayton	63105	David Buenaman	(314) 725-1113	\$18,509,464	\$8,967,957	\$9,169,405	\$3,284,080	2,362	4.15%	-0.50%
61459	CROSS ROADS	4226 Gardner	Kansas	64120	Judy Cardoza	(816) 483-4574	\$4,689,451	\$1,694,248	\$2,810,351	\$757,180	1,388	2.15%	-10.37%
62701	CSD	8510 E. Bannister Rd.	Kansas City	64134	Anthony Digiovanni	(816) 763-4020	\$37,222,097	\$19,213,260	\$16,521,487	\$4,976,009	3,606	8.72%	-3.40%
63411	CU COMMUNITY	818 N Benton	Springfield	65802	Judy Hadsall	(417) 865-3912	\$94,351,413	\$48,106,192	\$40,286,857	\$12,943,946	10,349	2.92%	4.18%
63507	DE SOTO MO PAC	418 N Main St.	De Soto	63020	Melissa Thebeau	(636) 337-3322	\$11,024,930	\$7,487,654	\$3,396,865	\$1,197,563	966	9.40%	9.13%
67703	DEXTER PUBLIC SCHOOLS	1031 Brown Pilot Ln.	Dexter	63841	Doritte Parrish	(573) 614-4041	\$4,594,923	\$2,106,058	\$2,437,445	\$432,499	779	-2.58%	-6.76%
64708	DISTRICT 7 HIGHWAY	3901 E 32nd St., Ste. A	Joplin	64804	Justin Coyne	(417) 621-6531	\$16,246,698	\$5,469,590	\$10,550,076	\$1,849,775	1,590	4.79%	13.05%
64757	DISTRICT EIGHT HIGHWAY	P.O. Box 868	Springfield	65801	Stacy Yeary	(417) 895-7607	\$16,458,864	\$7,102,407	\$9,162,693	\$2,344,022	2,072	-5.98%	-1.08%
63420	DISTRICT ONE HIGHWAY	3011B N Belt Hwy.	St. Joseph	64506	Robin Shurtleff	(816) 387-2423	\$23,959,286	\$6,179,806	\$17,481,102	\$3,319,143	1,955	0.69%	-0.16%
64755	DIVISION #6 HIGHWAY	1590 Woodlake Dr.	Chesterfield	63017	Rod Colter	(314) 340-4205	\$14,175,608	\$7,115,473	\$6,778,966	\$2,296,032	2,092	-3.90%	17.38%
60167	DIVISION TEN HIGHWAY	337 N Main St.	Stikeston	63801	Linda Klaproth	(573) 472-5373	\$11,967,463	\$3,980,836	\$7,996,633	\$2,585,697	1,500	5.07%	6.59%
67929	EDISON	4200 E Front St.	Kansas City	64120	Ron Miller	(816) 231-3380	\$28,843,102	\$12,601,119	\$14,909,057	\$3,114,395	4,321	3.56%	-0.91%
62589	EDUCATIONAL COMMUNITY	1221 E Grand	Springfield	65804	Steve Wansing	(417) 831-0534	\$56,168,605	\$22,407,221	\$30,155,779	\$4,324,789	7,462	3.36%	12.35%
62590	ELECTRO SAVINGS	1805 Craigshire Dr.	St. Louis	63146	Stan Moeckli	(314) 434-6470	\$102,788,860	\$34,521,118	\$14,746,651	\$14,746,651	19,074	-1.89%	7.63%
62598	EMPLOYMENT SECURITY	P.O. Box 1828	Jefferson City	65102	Bill Mustain	(573) 636-5338	\$62,608,383	\$18,933,775	\$41,778,864	\$7,604,540	5,610	2.18%	6.76%
64397	FEDCO	P.O. Box 658	Jefferson City	65102	Janet Rehagen	(573) 893-1474	\$5,237,874	\$906,108	\$4,285,097	\$388,121	490	8.80%	-4.57%
67619	FIRST COMMUNITY	17151 Chesterfield Airport Rd.	Chesterfield	63005	Glenn Banks	(636) 537-4400	\$1,992,662,888	\$1,064,310,993	\$844,502,557	\$178,529,983	235,800	1.81%	6.89%
67802	FIRST FINANCIAL	P.O. Box 104360	Jefferson City	65110	Marsha Borgmeyer	(573) 636-9198	\$68,701,183	\$28,459,550	\$37,049,559	\$6,781,213	6,203	0.85%	7.00%
62716	FIRST MISSOURI	1690 Lemay Ferry Rd.	St. Louis	63125	Steve Ogolin	(314) 544-5050	\$55,952,581	\$41,010,493	\$6,837,230	\$6,837,230	7,936	2.59%	5.27%
61157	FOUNDATION	P.O. Box 28	Springfield	65801	Sammie Hermann	(417) 895-2770	\$63,989,411	\$18,950,644	\$43,177,914	\$8,161,921	2,339	-3.44%	3.34%
64799	FOUR FOUR	P.O. Box 442	St. Louis	63166	Dennis Hagemann	(314) 444-8904	\$11,186,796	\$4,701,468	\$6,187,135	\$864,873	1,013	5.78%	18.72%

CH # 1-25000 = FEDERAL CU, ALL OTHERS ARE STATE CHARTERS

CH #	CREDIT UNION	ADDRESS	CITY	ZIP	CEO	TELEPHONE	\$ TOTAL ASSETS	\$ TOTAL LOANS	\$ TOTAL INVESTMENTS	TOTAL CAPITAL	# OF MEM	% SHR GRO	% LN GRO
64668	G.C.I.U. LOCAL 235	10221 E 40 Hwy.	Independence	64055	Jean Skaggs	(816) 358-4248	\$104,204	\$66,498	\$37,321	\$9,955	227	-13.19%	9.93%
24797	GATEWAY METRO	1001 Pine St.	St. Louis	63101	Larry Pitley	(314) 621-4575	\$176,269,617	\$127,694,108	\$41,137,381	\$15,697,505	15,644	-0.88%	5.38%
63606	G0E2	1905 Howard St.	St. Joseph	64501	Sonida Davidson	(816) 232-8754	\$46,222,782	\$23,005,550	\$22,293,296	\$2,993,743	8,992	5.41%	-1.12%
6853	GREAT PLAINS	P.O. Box 2968	Joplin	64803	Kenneth Martin	(417) 626-8500	\$286,633,567	\$92,149,576	\$183,996,370	\$48,502,274	30,052	-1.49%	4.68%
63249	HEALTH CARE FAMILY	2114 S Big Bend Blvd.	St. Louis	63117	Terry Summers	(314) 645-5851	\$52,368,986	\$36,415,954	\$13,144,586	\$6,378,339	6,740	-1.79%	4.16%
63782	HEALTHCARE COMMUNITY	2316 E Meyer Blvd.	Kansas City	64132	Ella Anderson	(816) 276-9406	\$17,230,581	\$10,842,685	\$5,371,383	\$2,146,395	3,101	-0.96%	-6.35%
63469	HEARTLAND COMMUNITY	P.O. Box 8566	Kansas City	64114	Everton Neil	(816) 363-2223	\$8,691,065	\$3,436,712	\$5,040,473	\$702,049	2,471	-1.97%	-6.35%
67700	HIGHLAND ALLIANCE	P.O. Box 718	Jefferson City	65102	Loretta Roney	(573) 751-7706	\$19,523,867	\$11,392,194	\$6,932,076	\$2,454,364	1,641	7.75%	3.43%
64690	HOLY ROSARY	533 Campbell St.	Kansas City	64106	Carole Wight	(816) 221-2734	\$18,530,027	\$8,476,843	\$9,208,797	\$1,591,558	4,644	4.39%	1.69%
63844	HORIZON	P.O. Box 554	Macon	63552	Kay Lucas	(660) 385-3176	\$21,011,151	\$11,938,418	\$7,495,402	\$2,993,469	2,721	13.69%	12.41%
15509	INDEPENDENCE	201 W Lexington Rm. 210	Independence	64050	Cheri Barnard	(816) 833-0781	\$2,459,378	\$1,683,296	\$726,176	\$202,211	670	2.94%	16.14%
62620	INDEPENDENCE TEACHERS	301 N Forest Ave.	Independence	64050	Vikki Mitchelltree	(816) 521-2700	\$3,897,487	\$3,137,168	\$10,604,726	\$1,430,229	1,895	0.81%	-0.76%
67691	J C FEDERAL EMPLOYEES	P.O. Box 1003	Jefferson City	65102	Kim Lee	(573) 635-8263	\$2,314,170	\$1,536,314	\$758,673	\$431,256	611	2.24%	1.73%
67953	JEFFCO	1200 E Gannon Dr.	Festus	63028	Donna Blue	(636) 931-7144	\$12,490,160	\$5,115,246	\$6,536,327	\$1,321,363	2,125	1.04%	6.58%
64691	JOPLIN METRO	3301 Texas	Joplin	64804	Cindy Atteberry	(417) 623-9816	\$25,375,202	\$14,742,136	\$9,156,106	\$2,520,343	4,934	-0.25%	5.43%
64939	K.C. AREA	P.O. Box 15566	Kansas City	64106	Patricia Evans	(816) 221-5282	\$4,930,294	\$2,034,189	\$2,510,252	\$593,587	1,386	-4.02%	-0.60%
63388	KANSAS CITY	5110 Ararat Dr.	Kansas City	64129	Eric Jones	(816) 861-5700	\$28,639,298	\$7,498,913	\$18,718,053	\$3,637,632	6,620	8.53%	-8.98%
62812	KC POLICE	2800 E 14th St.	Kansas City	64127	Aaron Goff	(816) 504-2800	\$113,344,019	\$64,299,771	\$41,805,006	\$12,763,331	9,906	4.17%	10.34%
4531	KC TERMINAL EMPLOYEES	1015 Avenida Cesar E Chavez	Kansas City	64108	Ismael Gallegos	(816) 842-6473	\$2,107,988	\$1,866,419	\$262,130	\$370,508	900	18.68%	37.37%
64195	KCUMB	1750 Independence Ave.	Kansas City	64106	Becky Sevedge	(816) 283-2380	\$504,706	\$146,892	\$351,634	\$123,029	135	-7.72%	1.29%
67727	KILOWATT	2422 Hyde Park, Ste. A	Jefferson City	65109	Barb Shelton	(573) 635-2685	\$6,577,820	\$4,929,975	\$1,377,349	\$538,092	1,444	-4.06%	-3.08%
64074	LACLEDE FAMILY SAVINGS	P.O. Box 69304	St. Louis	63101	Eunice Collins	(314) 241-2979	\$1,965,864	\$3,887,058	\$7,827,305	\$1,139,810	2,435	-1.71%	-18.36%
67936	LAUREL COMMUNITY	820 E Main, P.O. Box J	Park Hills	63601	Michael Greif	(573) 431-1882	\$18,408,081	\$10,464,157	\$6,178,645	\$1,942,929	4,311	6.38%	11.17%
64208	LOVERS LANE	1502 S Belt, Ste. A	St. Joseph	64507	Roger Robbins	(816) 364-4000	\$4,984,618	\$3,199,207	\$1,752,346	\$642,713	860	9.43%	13.2%
64857	MAWC	727 Craig Rd.	St. Louis	63141	Oreon Farkas	(314) 996-2399	\$2,541,720	\$1,339,617	\$1,187,091	\$268,850	592	-2.54%	27.07%
64084	MAZUMA	9300 Troost Ave.	Kansas City	64131	Brandon Michaels	(816) 361-4194	\$490,063,190	\$294,998,987	\$134,916,630	\$46,842,096	5,884	0.07%	-2.59%
67739	MECE	P.O. Box 1586	Jefferson City	65102	Randy Marks	(573) 634-2595	\$151,470,416	\$80,761,371	\$67,514,372	\$13,207,737	8,867	10.62%	8.52%
63306	MERCY	P.O. Box 11145	Springfield	65808	Tammy Lee	(417) 820-2931	\$47,771,317	\$23,928,395	\$22,335,298	\$4,867,159	8,873	4.08%	21.46%
61840	METRO	447 S. Campbell	Springfield	65806	Kathie Peterie	(417) 869-9654	\$51,563,099	\$18,559,441	\$29,597,713	\$6,156,702	8,756	-1.15%	-1.49%
7095	METROPOLITAN	4420 Madison Ave.	Kansas City	64111	Rogers Zirbel	(816) 931-4164	\$10,165,548	\$2,592,579	\$7,315,059	\$2,139,024	2,184	-2.92%	-4.78%
63996	MID MISSOURI	P.O. Box 80	Fort Leonard Wood	65473	Johnny O'Hare	(573) 329-3151	\$211,511,947	\$119,160,828	\$78,075,498	\$20,246,878	26,152	2.61%	3.22%
63835	MIDWEST	P.O. Box 839	Florissant	63032	Sukie Cunningham	(314) 837-2500	\$11,138,626	\$5,776,353	\$4,898,180	\$2,038,814	2,691	-3.47%	36.36%
65656	MISSOURI	P.O. Box 1795	Columbia	65205	Harold James	(573) 874-1477	\$273,990,079	\$173,357,563	\$78,547,139	\$26,880,641	32,091	5.48%	7.24%
64718	MISSOURI BAPTIST	400 E High St.	Jefferson City	65101	Scott Harrison	(573) 635-4428	\$6,563,452	\$3,479,534	\$2,922,557	\$638,046	1,057	-1.39%	12.41%
64036	MISSOURI CENTRAL	P.O. Box 6617	Lee's Summit	64064	Glenna Osborn	(816) 246-0002	\$43,955,487	\$18,327,606	\$23,673,024	\$5,542,253	8,606	3.35%	1.51%
22216	MISSOURI VALLEY	P.O. Box 1543	St. Peters	63376	Josh Rodriguez	(636) 978-8800	\$34,093,050	\$22,929,527	\$9,714,812	\$3,112,402	4,745	1.44%	0.46%
62905	NEIGHBORS	6300 S. Lindbergh Blvd.	St. Louis	63123	John Servos	(314) 892-5400	\$303,146,581	\$159,753,011	\$123,142,543	\$46,707,074	41,571	0.89%	10.89%
64859	NEOSHO SCHOOL EMPLOYEES	2209 Oakridge Dr., Ste. B	Neosho	64850	Teresa Brockman	(417) 451-9512	\$2,089,826	\$756,236	\$1,301,441	\$287,986	599	3.68%	8.77%
64709	NORTHEAST REGIONAL	P.O. Box 1105	Hamball	63401	Tracy Lemox	(573) 231-0201	\$1,233,255	\$1,041,997	\$175,371	\$160,067	413	-25.55%	-2.91%
63011	NORTLAND TEACHERS COMMUNITY	6604 N Oak Trafficway	Gladstone	64118	Carolyn Ross	(816) 452-8375	\$9,818,844	\$3,546,424	\$5,694,933	\$1,292,296	1,665	0.28%	0.18%
62611	NORTHWEST MISSOURI REGIONAL	26155 Stolls Country Ln.	Maryville	64468	Coby Lamb	(660) 582-5747	\$7,642,484	\$5,312,979	\$1,786,486	\$652,603	2,413	-0.46%	0.04%
67715	OUR LADY OF SNOWS	268 Hwy. H	Henley	65040	Judy Wieberg	(573) 498-3729	\$4,321,268	\$2,856,078	\$1,821,511	\$363,720	930	1.41%	3.19%
7641	OZARK	2438 Katy Ln.	Poplar Bluff	63901	Kirk Moody	(573) 686-7221	\$43,486,057	\$26,093,503	\$13,517,263	\$5,051,435	9,060	7.86%	1.09%
64145	POSTAL & COMMUNITY	P.O. Box 8035	St. Joseph	64508	James Spafford	(816) 279-5656	\$39,843,694	\$25,430,066	\$12,348,766	\$3,530,845	9,829	0.77%	10.09%
67796	PROCTOR & GAMBLE ST. LOUIS EMP.	169 E. Grand Ave.	St. Louis	63147	Marianne Scott	(314) 622-8209	\$827,253	\$547,958	\$271,377	\$126,930	2,471	8.47%	3.29%
61763	PURINA	1045 Chouteau Ave.	St. Louis	63102	Jeff Schroth	(314) 982-2888	\$47,503,253	\$12,755,857	\$33,691,042	\$3,430,069	3,579	-7.66%	-9.20%
62815	RAYTOWN LEE'S SUMMIT COMMUNITY	10021 E 66th Terrace	Raytown	64133	Donna Bunton	(816) 356-0791	\$60,959,942	\$47,961,140	\$6,978,564	\$5,076,433	9,387	0.77%	-5.65%
11962	R-G	128 W Markey Rd.	Belton	64012	Thomas Menzies	(816) 331-6600	\$73,121,734	\$32,569,424	\$34,476,949	\$6,891,432	11,361	3.91%	4.53%
64283	RIVER REGION	3608 W Truman Blvd.	Jefferson City	65109	Rick Nichols	(573) 635-4185	\$100,339,889	\$86,700,825	\$6,658,663	\$8,913,750	14,535	15.16%	11.72%
12890	RIVERWAYS	P.O. Box 8	Rolla	65402	Janet Honse	(573) 308-3113	\$36,144,699	\$23,858,402	\$9,175,265	\$2,690,463	4,550	9.40%	49.53%

CH # 1-25000 = FEDERAL CU, ALL OTHERS ARE STATE CHARTERS

CH #	CREDIT UNION	ADDRESS	CITY	ZIP	CEO	TELEPHONE	TOTAL ASSETS	TOTAL LOANS	TOTAL INVESTMENTS	TOTAL CAPITAL	# OF MEM	% SHR GRO	% LN GRO
61811	SAIN'T LUKES	4200 Pennsylvania, Ste. 161	Kansas City	64110	Susan Venable	(816) 932-5300	\$22,074,542	\$8,093,593	\$13,450,625	\$2,504,884	4,532	-2.81%	0.41%
63998	SCIENTIFIC RESEARCH PARTNERS	425 Voker Blvd.	Kansas City	64110	Carol Oyerly	(816) 753-7600	\$1,051,698	\$807,031	\$233,938	\$88,498	451	-32.40%	18.18%
23355	SHELTER INSURANCE	1817 W Broadway	Columbia	65218	Britt Clements	(573) 214-4294	\$29,589,696	\$5,684,899	\$23,487,041	\$3,419,154	4,008	-1.97%	6.29%
62960	SHOW-ME	P.O. Box 477	Mexico	65265	Chuck Rentschler	(573) 581-6978	\$26,713,141	\$16,281,295	\$8,617,924	\$3,228,595	3,483	5.19%	-3.55%
63830	SIKESTON PUBLIC SCHOOLS	814 Linn St.	Sikeston	63801	Irene Salling	(573) 472-0000	\$5,173,686	\$2,140,941	\$2,974,699	\$675,880	1,068	-6.20%	-4.34%
64222	SOUTH CENTRAL MISSOURI	P.O. Box 220	Willow Springs	65793	Shirley Kinselow	(417) 469-6223	\$12,051,231	\$2,991,550	\$8,749,076	\$1,413,727	1,700	-3.25%	5.68%
64761	SOUTH COMMUNITY	222 N Clark	Sullivan	63880	Thomas Buescher	(314) 631-3888	\$9,067,626	\$4,092,852	\$4,503,375	\$1,035,016	2,077	-20.82%	-9.50%
67716	SOUTHEAST MISSOURI COMMUNITY	P.O. Box 532	Park Hills	63601	Donna Graham	(573) 431-3573	\$5,458,034	\$3,815,084	\$1,429,508	\$748,783	1,953	3.13%	-1.19%
67770	SOUTHPOINTE	4702 Mattis Rd.	St. Louis	63128	Brian Eystrom	(314) 487-5628	\$25,586,453	\$16,560,843	\$8,150,265	\$2,010,144	2,564	-1.97%	28.23%
68047	SOUTHWEST COUNTIES SCHOOL EMPLOYEES	2209 Oak Ridge Dr., Ste. B	Neosho	64850	Bruce Forsberg	(417) 451-5035	\$2,106,421	\$655,152	\$1,428,613	\$191,123	742	6.51%	-11.73%
61867	SPRINGFIELD CATHOLIC	1029 S Campbell	Springfield	65807	Steve San Paolo	(417) 862-7074	\$4,230,680	\$2,125,969	\$1,940,103	\$736,883	1,254	-8.04%	1.84%
67750	ST. AUGUSTINE	P.O. Box 6	Kelso	63758	Doris Jansen	(573) 264-3030	\$1,383,896	\$663,635	\$704,761	\$108,905	394	12.27%	31.82%
64856	ST. BERNADETTE	4343 Telegraph Rd.	St. Louis	63129	Peter Erbe	(314) 892-6325	\$7,983,988	\$4,331,241	\$3,366,613	\$639,256	1,602	9.27%	-1.82%
64669	ST. CECILIA PARISH	P.O. Box 18607	St. Louis	63118	Barbara Bunning	(314) 481-7881	\$955,700	\$98,492	\$847,337	\$303,840	509	-3.00%	15.02%
67708	ST. JOSEPH TEACHERS	2316 Village Dr.	St. Joseph	64506	Juanita Herrera	(816) 233-5544	\$7,308,124	\$2,407,483	\$4,679,961	\$529,386	1,445	11.40%	-1.44%
60400	ST. LOUIS COMMUNITY	3651 Forest Park	St. Louis	63108	Patrick Adams	(314) 534-7610	\$238,709,693	\$93,600,999	\$120,165,289	\$33,685,596	48,331	-1.02%	8.10%
67694	ST. LOUIS FIREFIGHTERS & COMMUNITY	5530 Byler Ave.	St. Louis	63139	Randall Blue	(314) 752-5444	\$17,613,109	\$5,400,459	\$10,735,951	\$2,548,097	2,012	-1.60%	5.05%
63055	ST. LOUIS NEWSPAPER CARRIERS	961 Plateau	Fenton	63026	Dennis Dummerth	(636) 343-5042	\$12,976,485	\$9,368,482	\$3,456,805	\$1,322,472	467	-4.33%	2.89%
64425	ST. LOUIS POLICEMEN'S	1200 Clark Ave.	St. Louis	63103	Paula Sharpe	(314) 444-5392	\$19,564,212	\$5,543,350	\$13,201,985	\$3,019,914	2,384	-4.12%	2.82%
67801	STATIONERY	1402 S 10th St.	St. Joseph	64503	Marti Nurski	(816) 279-7804	\$11,924,737	\$4,864,040	\$6,130,538	\$1,681,427	3,071	-5.05%	4.56%
64394	SUMMIT RIDGE	600 NE Colbern Rd.	Lee's Summit	64086	Brenda Rempe	(816) 622-6315	\$17,035,723	\$8,388,867	\$7,746,630	\$1,636,598	1,803	3.92%	17.83%
63116	TELCOMM	2155 E Sunshine St.	Springfield	65804	Don Ackerman	(417) 886-5355	\$125,567,714	\$48,788,713	\$65,838,940	\$17,333,328	16,484	2.77%	3.74%
67744	UNION MEMORIAL	P.O. Box 11686	St. Louis	63105	Lois Newell	(314) 367-1775	\$196,935	\$55,754	\$139,728	\$30,773	156	31.34%	4.15%
67764	UNITE BURLINGTON	1547 S Broadway	St. Louis	63104	Lisa Crusius	(314) 621-1950	\$2,086,091	\$1,007,403	\$689,950	\$405,907	941	26.73%	16.46%
63597	UNITED	P.O. Box 858	Mexico	65265	Brent Sadler	(573) 581-8651	\$141,876,485	\$99,481,114	\$27,686,934	\$14,005,380	20,339	5.47%	10.92%
68410	UNITED CONSUMERS	1111 E 23rd St.	Independence	64055	Chris McCreary	(816) 325-6900	\$122,198,747	\$72,074,473	\$39,522,834	\$14,476,875	15,743	0.78%	9.42%
67009	UNITED LABOR	6320 Manchester Ave., Ste. 41-C	Kansas City	64133	Tim Vogler	(816) 313-2848	\$11,940,219	\$6,853,957	\$4,928,620	\$993,626	3,928	14.05%	-0.62%
67804	VANTAGE	4020 Fee Fee Rd.	Bridgeton	63044	Eric Acree	(314) 298-0055	\$740,333,841	\$33,874,775	\$147,179,983	\$66,067,742	103,447	0.92%	11.45%
62801	WEST COMMUNITY	4161 Hwy. K	O'Fallon	63368	Gary Hinrichs	(636) 720-2400	\$158,101,632	\$131,001,441	\$14,077,145	\$13,208,320	19,293	-0.26%	8.12%
21683	WEST SIDE BAPTIST	4675 Page Blvd.	St. Louis	63113	Mary Evans	(314) 535-9003	\$307,633	\$61,531	\$242,633	\$64,468	400	1.86%	40.26%

CH # 1-25000 - FEDERAL CU, ALL OTHERS ARE STATE CHARTERS

TOP 50 STATE TABLE

State Credit Union Totals as of June 30

	2010	2011	2012	2013	2014	2014 Growth	5-Year Compound Growth
Number of Credit Unions	57	57	57	56	56	0.00%	-0.35%
Number of Members	388,584	391,123	394,899	389,438	386,588	-0.73%	-0.10%
Total Assets (\$000)	3,788,735	3,985,037	4,175,449	4,247,511	4,365,950	2.79%	2.88%
Total Shares (\$000)	3,329,128	3,512,163	3,677,153	3,745,859	3,828,999	2.22%	2.84%
Total Loans (\$000)	2,489,698	2,430,978	2,352,858	2,312,338	2,313,898	0.07%	-1.45%
Total Capital (\$000)	426,380	451,057	479,469	484,400	510,025	5.29%	3.65%

MONTANA	Total Assets (\$000) 6/30/14	% of Total State Assets	Financial Ratios				Productivity Ratios				Member Service Ratios			
			Net Worth/Assets	Loans/Shares	Return on Average Assets	Delinquency Ratio	Operating Exp./Average Assets	Members/Employee	Efficiency Ratio	\$ Avg. Loan Balance	\$ Avg. Share Balance	# Auto Loans/Members	# Share Drafts/Members	# Credit Cards/Members
1 WHITEFISH	\$1,251,692	28.67%	11.04%	54.38%	1.18%	1.11%	1.50%	453	66.18%	\$84,375	\$19,675	2.78%	0.00%	0.00%
2 MISSOULA	\$395,540	9.06%	9.06%	37.89%	0.42%	0.99%	3.33%	341	91.13%	\$7,974	\$7,295	7.79%	65.50%	14.77%
3 ALTANA	\$217,768	4.99%	11.49%	71.99%	0.40%	0.66%	4.16%	242	88.58%	\$6,470	\$10,387	20.33%	51.80%	21.48%
4 VALLEY	\$201,089	4.61%	10.65%	81.21%	0.65%	1.19%	4.63%	276	79.60%	\$9,748	\$7,048	29.88%	51.84%	8.35%
5 MONTANA	\$200,610	4.59%	9.93%	56.28%	0.62%	0.49%	2.87%	374	79.37%	\$10,052	\$8,015	20.67%	46.59%	9.41%
6 1ST LIBERTY	\$156,592	3.59%	11.17%	51.77%	0.01%	2.83%	3.65%	324	94.41%	\$7,404	\$6,806	19.43%	55.88%	11.82%
7 ROCKY MOUNTAIN	\$153,964	3.53%	10.75%	89.15%	0.56%	0.35%	4.03%	269	83.11%	\$12,832	\$9,529	21.74%	58.24%	26.91%
8 HELENA COMMUNITY	\$152,278	3.49%	12.05%	72.05%	0.41%	0.10%	3.11%	277	86.59%	\$15,747	\$9,041	23.80%	48.19%	0.00%
9 PARK SIDE FINANCIAL	\$124,518	2.85%	11.40%	94.95%	-0.46%	0.94%	5.47%	254	101.12%	\$11,162	\$7,471	22.23%	50.28%	22.40%
10 BILLINGS	\$111,393	2.55%	11.80%	93.40%	1.03%	1.22%	4.53%	235	73.72%	\$13,953	\$10,808	23.38%	58.98%	19.62%
11 LINCOLN COUNTY	\$104,194	2.39%	18.00%	49.62%	1.21%	0.05%	1.57%	371	53.87%	\$15,293	\$13,515	15.49%	56.82%	15.44%
12 BEAR PAW	\$100,347	2.30%	8.91%	61.97%	0.37%	0.13%	3.86%	375	91.74%	\$10,581	\$6,737	15.85%	49.04%	8.44%
13 SOUTHWEST MONTANA COMNTY	\$99,379	2.28%	13.79%	45.70%	0.64%	0.97%	2.47%	286	78.28%	\$11,933	\$11,639	13.31%	48.64%	15.34%
14 EMBARK	\$92,792	2.13%	11.35%	61.78%	0.12%	0.48%	3.50%	334	89.19%	\$9,219	\$8,547	23.40%	46.66%	12.75%
15 SKY	\$87,208	2.00%	8.68%	66.05%	0.60%	0.87%	4.75%	197	89.62%	\$13,758	\$9,372	13.53%	63.27%	9.45%
16 RICHLAND	\$84,409	1.93%	9.85%	48.10%	1.10%	0.56%	1.87%	365	62.73%	\$28,193	\$15,354	11.40%	66.03%	0.00%
17 EDTECH	\$70,591	1.62%	15.13%	48.77%	0.38%	0.27%	2.48%	454	83.25%	\$13,950	\$12,505	9.94%	38.22%	11.75%
18 MCCONE COUNTY	\$63,620	1.46%	11.12%	77.38%	0.66%	1.12%	2.68%	203	75.50%	\$27,744	\$12,225	12.70%	52.14%	8.95%
19 RUSSELL COUNTRY	\$60,498	1.39%	10.32%	77.97%	0.49%	0.13%	3.65%	391	83.87%	\$12,443	\$5,768	26.19%	37.64%	0.00%
20 GATEWAY COMMUNITY	\$58,741	1.35%	8.95%	81.65%	-2.30%	0.99%	6.36%	351	152.89%	\$10,361	\$7,655	34.27%	41.36%	16.12%
21 DANIELS-SHERIDAN	\$56,491	1.29%	14.18%	62.52%	0.52%	0.71%	2.49%	224	78.56%	\$19,021	\$13,919	10.02%	38.50%	18.43%
22 FERGUS	\$54,010	1.24%	11.58%	72.94%	0.82%	1.00%	3.33%	376	80.08%	\$11,479	\$7,917	21.33%	41.37%	7.67%
23 RIMROCK	\$36,741	0.84%	15.28%	44.30%	-0.06%	0.28%	2.84%	385	101.79%	\$7,733	\$7,307	17.79%	39.07%	3.90%
24 RAVALLI COUNTY	\$36,032	0.83%	9.67%	53.44%	0.74%	0.17%	3.67%	382	82.09%	\$8,916	\$6,503	13.08%	47.21%	11.95%
25 GLENDIVE BN	\$31,793	0.73%	10.60%	45.94%	1.04%	0.00%	2.03%	321	66.12%	\$17,998	\$13,498	13.15%	39.35%	0.00%
26 ENERGCOMM	\$30,659	0.70%	10.46%	46.06%	0.02%	1.84%	3.60%	354	99.88%	\$6,305	\$7,355	17.60%	30.64%	12.04%
27 COMMUNITY 1ST	\$26,226	0.60%	8.41%	66.79%	0.59%	0.22%	3.61%	376	84.04%	\$15,042	\$7,054	10.20%	46.13%	3.49%
28 MONTANA HEALTH	\$25,222	0.58%	8.85%	57.71%	0.08%	0.48%	4.44%	328	105.65%	\$7,088	\$7,760	20.00%	46.63%	21.29%
29 BADLANDS	\$23,885	0.55%	7.10%	30.29%	0.09%	0.29%	1.77%	359	96.28%	\$12,199	\$8,381	18.21%	47.93%	0.00%
30 TRICO COMMUNITY	\$22,736	0.52%	8.19%	67.25%	0.61%	0.23%	4.54%	355	84.52%	\$8,205	\$6,432	21.64%	57.04%	12.76%
31 MILE HIGH	\$21,636	0.50%	13.76%	46.74%	0.16%	0.07%	2.99%	401	92.71%	\$4,673	\$8,436	17.66%	36.64%	22.06%
32 HIGH PEAKS	\$19,537	0.45%	9.17%	53.56%	-0.09%	0.81%	3.34%	350	87.05%	\$6,624	\$4,945	11.24%	42.53%	9.01%
33 THE HERITAGE	\$18,671	0.43%	15.03%	45.09%	0.29%	0.26%	2.99%	385	93.09%	\$5,393	\$6,881	15.02%	36.84%	13.98%
34 BUTTE COMMUNITY	\$17,487	0.40%	9.81%	79.63%	-0.05%	2.50%	4.57%	349	91.02%	\$9,597	\$6,885	21.31%	50.02%	12.22%
35 ELKHORN	\$16,250	0.37%	8.18%	58.74%	0.24%	0.05%	3.88%	343	94.15%	\$7,061	\$5,794	13.84%	50.56%	21.14%
36 MONTANA EDUCATORS	\$15,955	0.37%	8.03%	58.52%	0.32%	0.83%	3.50%	332	91.95%	\$8,115	\$8,774	26.90%	55.67%	18.21%
37 FAMILY FIRST	\$13,624	0.31%	7.26%	38.58%	-0.03%	0.84%	4.26%	434	98.87%	\$5,480	\$5,753	11.52%	45.02%	15.90%
38 SEG	\$13,158	0.30%	12.54%	82.16%	0.87%	0.80%	3.68%	319	78.51%	\$9,734	\$7,199	37.79%	33.02%	0.00%
39 WOLF POINT	\$12,050	0.28%	16.24%	59.04%	0.31%	1.91%	4.70%	385	88.54%	\$5,337	\$4,011	15.18%	22.24%	0.00%
40 FORT PECK COMMUNITY	\$10,512	0.24%	11.14%	59.42%	0.85%	2.81%	3.21%	276	79.11%	\$11,695	\$6,755	10.79%	37.58%	0.00%
41 FALLON COUNTY	\$10,070	0.23%	10.12%	84.87%	2.10%	1.69%	3.45%	255	61.80%	\$13,792	\$7,842	22.82%	41.03%	0.00%
42 GLENDIVE P E	\$9,580	0.22%	7.79%	34.38%	0.31%	0.20%	1.87%	410	89.93%	\$9,983	\$7,182	16.11%	32.87%	0.00%
43 BIG SKY	\$8,309	0.19%	9.87%	39.03%	-0.09%	0.15%	2.56%	517	105.79%	\$9,003	\$7,206	19.92%	18.28%	0.00%
44 BITTERROOT COMMUNITY	\$7,573	0.17%	9.34%	50.44%	0.70%	3.04%	4.23%	308	85.74%	\$6,993	\$5,514	15.50%	44.72%	0.00%
45 SHELBY COMMUNITY	\$6,393	0.15%	17.05%	35.75%	-0.46%	2.18%	3.02%	785	118.01%	\$8,565	\$3,360	6.95%	17.53%	0.00%
46 MOUNTAIN WEST	\$6,164	0.14%	31.25%	87.64%	1.44%	0.75%	5.94%	241	80.48%	\$4,171	\$3,500	16.92%	37.31%	11.11%
47 M D U EMPLOYEES	\$4,832	0.11%	12.36%	43.93%	0.20%	0.00%	2.05%	346	95.72%	\$10,447	\$6,117	21.97%	0.00%	0.00%
48 DEER LODGE COUNTY SCHOOL EMP	\$4,414	0.10%	9.07%	35.31%	0.07%	0.00%	2.59%	372	94.84%	\$6,811	\$7,190	10.93%	23.84%	0.00%
49 KOOTENAI VALLEY	\$4,402	0.10%	8.95%	59.20%	-0.73%	0.88%	4.46%	417	79.64%	\$4,759	\$2,734	12.87%	30.39%	0.00%
50 ST. PATS EMPLOYEES	\$3,684	0.08%	8.75%	46.36%	0.79%	0.90%	1.55%	830	65.82%	\$6,763	\$4,042	13.49%	0.00%	0.00%

CH #	CREDIT UNION	ADDRESS	CITY	ZIP	CEO	TELEPHONE	\$ TOTAL ASSETS	\$ TOTAL LOANS	\$ TOTAL INVESTMENTS	\$ TOTAL CAPITAL	# OF MEM	% SHR GRO	% LN GRO
10375	1ST LIBERTY	P.O. Box 5002	Great Falls	59403	Steve Grooms	(406) 761-8300	\$156,592,332	\$71,261,145	\$77,233,813	\$18,773,110	20,226	1.22%	-9.67%
6275	ALTANA	3212 Central Ave.	Billings	59102	Rhonda Diefenderfer	(406) 651-2328	\$217,767,720	\$137,452,218	\$67,432,042	\$25,844,306	18,382	2.53%	8.74%
4227	BADLANDS	P.O. Box 1382	Glendive	59330	Cindy Scheetz	(406) 377-4442	\$23,885,377	\$3,465,052	\$17,971,709	\$1,735,735	2,153	3.78%	-6.99%
62658	BEAR PAW	P.O. Box 471	Havre	59501	Al Vuokasin	(406) 265-9626	\$100,347,359	\$56,341,326	\$37,013,402	\$9,048,426	13,496	4.57%	-0.58%
15964	BIG SKY	990 Grand Ave.	Billings	59102	Jeanine Blehm	(406) 252-2527	\$8,309,475	\$2,907,932	\$5,005,794	\$827,557	1,034	6.85%	8.62%
887	BILLINGS	P.O. Box 1779	Billings	59103	Tom Boos	(406) 248-1127	\$111,393,104	\$89,971,122	\$12,491,996	\$13,675,591	8,913	5.61%	10.49%
18964	BITTERROOT COMMUNITY	P.O. Box 467	Darby	59829	Kathy Transue	(406) 821-3171	\$7,572,812	\$3,426,736	\$3,738,574	\$779,108	1,232	13.20%	-2.69%
19896	BUTTE COMMUNITY	2901 Grand Ave.	Butte	59701	Karen Mandic	(406) 723-8284	\$17,487,124	\$12,428,542	\$4,485,167	\$1,776,101	2,267	19.33%	9.92%
8588	COMMUNITY 1ST	2905 Main St.	Miles City	59301	Todd Gillette	(406) 232-2550	\$26,226,009	\$15,944,185	\$8,567,275	\$2,316,573	3,384	11.39%	8.83%
5063	DANIELS-SHERIDAN	P.O. Box 1160	Scobey	59263	Patricia Zuck	(406) 487-5391	\$56,491,494	\$30,224,254	\$24,557,646	\$8,322,191	3,473	-1.69%	0.54%
10857	DEER LODGE COUNTY SCHOOL EMP	P.O. Box 1248	Anaconda	59711	Peggy Davis	(406) 563-7208	\$4,414,492	\$1,416,743	\$2,835,918	\$407,691	558	4.90%	18.47%
9741	EDTECH	P.O. Box 3726	Butte	59702	Tom Kieley	(406) 723-8288	\$70,591,482	\$29,072,130	\$37,739,440	\$10,825,135	4,767	-0.50%	-4.49%
495	ELKHORN	P.O. Box 5508	Helena	59604	Sheri Steinmetz	(406) 449-8690	\$16,250,014	\$8,755,578	\$6,889,421	\$1,431,328	2,573	2.35%	9.87%
1104	EMBARC	P.O. Box 2649	Great Falls	59403	Debra Evans	(406) 727-7300	\$92,791,692	\$50,326,437	\$36,870,021	\$10,810,818	9,531	3.02%	4.32%
21609	ENERGCOMM	P.O. Box 3529	Butte	59702	Connie McManara	(406) 782-2139	\$30,658,571	\$12,603,826	\$16,793,787	\$3,498,592	3,721	3.42%	-17.11%
9780	FALLON COUNTY	P.O. Box 1101	Baker	59313	Judy Brown	(406) 778-2920	\$10,069,940	\$7,640,591	\$1,931,872	\$1,025,765	1,148	16.73%	16.76%
11364	FAMILY FIRST	P.O. Box 6587	Great Falls	59406	Kathryn Briggs	(406) 727-7575	\$13,624,098	\$4,817,046	\$7,867,749	\$1,021,412	2,170	4.42%	-11.64%
8881	FERGUS	106 E Janeaux	Lewistown	59457	Robert Bjelland	(406) 535-7478	\$54,010,210	\$34,779,998	\$14,500,222	\$6,378,268	6,023	4.00%	7.04%
8037	FORT PECK COMMUNITY	P.O. Box 214	Fort Peck	59223	Joe Vander Woude	(406) 526-3223	\$10,511,706	\$5,543,411	\$4,678,012	\$1,193,886	1,381	-2.44%	5.76%
3602	FROID	P.O. Box 353	Froid	59226	Elaine Clark	(406) 766-2350	\$1,079,561	\$676,759	\$404,567	\$130,648	274	-2.77%	-20.00%
18983	GATEWAY COMMUNITY	2300 Great Northern Ave.	Missoula	59808	Jim Jacobson	(406) 728-4475	\$58,740,976	\$42,841,563	\$12,181,679	\$5,760,190	6,854	1.65%	-0.52%
7716	GLENDIVE BN	P.O. Box 600	Glendive	59330	Jenifer Knutson	(406) 377-4250	\$31,792,766	\$12,922,464	\$18,321,135	\$3,390,746	2,084	12.77%	4.38%
14851	GLENDIVE P E	P.O. Box 1034	Glendive	59330	Shloh Smeltzer	(406) 377-4360	\$9,580,264	\$3,034,900	\$6,372,287	\$753,963	1,229	-0.09%	-1.82%
68495	GLENDIVE COMMUNITY	P.O. Box 159	Helena	59624	Greg Strizich	(406) 443-5400	\$152,278,316	\$95,790,719	\$47,209,988	\$18,546,326	14,704	-2.41%	-2.01%
14668	HIGH PEAKS	P.O. Box 29	Dillon	59725	Tammy Hatfield	(406) 683-4373	\$19,537,288	\$9,260,599	\$9,549,052	\$1,846,863	3,496	-9.96%	-1.87%
24409	HOMESTEAD	302 N 11th St.	Billings	59101	Becky Schell	(406) 259-7052	\$3,489,016	\$3,088,677	\$355,095	\$450,202	533	6.48%	12.60%
11330	KOOTENAI VALLEY	P.O. Box 636	Libby	59923	Betty Willman	(406) 293-6421	\$4,402,266	\$2,364,992	\$1,844,988	\$430,988	1,461	-2.18%	10.23%
63199	LINCOLN COUNTY	P.O. Box 1586	Libby	59923	Char Lucas	(406) 293-7771	\$4,193,990	\$42,253,642	\$57,600,764	\$19,167,813	6,301	-2.44%	-4.98%
11331	M D U EMPLOYEES	P.O. Box 606	Glendive	59330	Janna McCormick	(406) 377-8883	\$104,833,019	\$1,859,605	\$2,924,683	\$599,596	692	-0.32%	-11.28%
2211	M M EMPLOYEES	2000 S Russell St.	Missoula	59801	Debra McConaughy	(406) 542-6091	\$1,325,721	\$911,667	\$401,884	\$118,529	483	33.28%	17.61%
11030	MCCONE COUNTY	P.O. Box 79	Circle	59215	Deanna Brost	(406) 485-2288	\$63,620,420	\$43,308,603	\$16,445,974	\$7,402,697	2,637	10.29%	2.59%
1739	MILE HIGH	3410 Monroe Ave.	Butte	59701	Diana Cannon	(406) 782-8341	\$21,636,299	\$8,706,419	\$11,307,077	\$3,003,430	2,208	0.97%	6.44%
8003	MILES CITY	P.O. Box 27	Miles City	59301	Sheila Brown	(406) 234-5458	\$2,818,276	\$1,469,182	\$1,055,870	\$558,743	526	-2.01%	2.40%
11300	MISSOULA	3600 Brooks	Missoula	59801	Gary Clark	(406) 523-3300	\$395,540,137	\$128,630,352	\$236,294,419	\$41,327,149	46,540	3.44%	5.60%
4164	MONTANA	P.O. Box 5027	Great Falls	59403	Wally Berry	(406) 727-2210	\$200,610,248	\$101,338,159	\$86,104,393	\$20,211,739	22,466	1.79%	3.57%
68190	MONTANA EDUCATORS	P.O. Box 2668	Missoula	59806	Leslie Womack	(406) 728-1034	\$15,954,867	\$8,512,990	\$6,822,242	\$1,343,897	1,658	-0.41%	-10.48%
16273	MONTANA HEALTH	P.O. Box 2376	Billings	59103	Dennis Wiseman	(406) 259-2000	\$25,221,602	\$15,232,959	\$10,577,157	\$2,279,804	2,955	22.25%	27.29%
8129	MOUNTAIN WEST	P.O. Box 4295	Butte	59701	Leah Salazar	(406) 782-9760	\$6,164,423	\$3,699,623	\$1,785,613	\$1,943,449	1,206	4.30%	1.57%
19285	NORTHERN MONTANA HOSPITAL	P.O. Box 1231	Havre	59501	Corinne DeVries	(406) 262-1306	\$676,554	\$323,208	\$348,883	\$109,940	236	4.42%	-6.63%
68647	PARK SIDE FINANCIAL	1300 Baker Ave.	Whitefish	59937	Jeremy Presta	(406) 862-2652	\$124,517,665	\$103,743,767	\$10,687,439	\$15,161,614	14,625	2.44%	1.21%
19732	RAVALLI COUNTY	P.O. Box 598	Hamilton	59840	Susan Smith	(406) 363-4631	\$36,032,022	\$17,270,195	\$16,586,545	\$3,629,310	4,969	1.48%	0.92%
3391	RICHLAND	201 West Holly St.	Sidney	59270	Kevin Meyer	(406) 482-2704	\$84,409,477	\$36,397,056	\$42,877,797	\$8,424,042	4,928	7.17%	4.41%
63183	RIMROCK	952 Central Ave.	Billings	59102	Paula Ruddock	(406) 248-3685	\$36,741,352	\$13,702,733	\$20,614,216	\$5,685,078	4,233	3.48%	-9.99%
63261	ROCKY MOUNTAIN	3400 N Montana Ave.	Helena	59602	Edward Stofko	(406) 449-2680	\$153,963,907	\$119,005,711	\$19,359,945	\$16,954,579	14,010	8.41%	22.58%
5387	RUSSELL COUNTY	P.O. Box 2605	Great Falls	59403	Bernie Nebauer	(406) 761-2880	\$60,498,038	\$42,218,890	\$14,691,746	\$6,311,305	9,388	-2.47%	-3.79%
7405	SEG	P.O. Box 69	Laurel	59044	Janice Lehman	(406) 628-7711	\$13,157,826	\$9,422,139	\$3,218,480	\$1,720,358	1,593	-1.01%	6.54%
9592	SHELBY COMMUNITY	P.O. Box 903	Shelby	59474	Debbie Pedersen	(406) 434-2848	\$67,392,553	\$1,884,245	\$4,176,674	\$1,100,992	1,569	-6.39%	-6.95%
761	SKY	P.O. Box 1690	Livingston	59047	Ann DeYoung	(406) 222-1750	\$87,208,067	\$51,863,690	\$28,288,341	\$8,237,130	8,377	-0.90%	-4.03%
4401	SOUTHWEST MONTANA COMMUNITY	200 E Park Ave.	Anaconda	59711	Tom Deidman	(406) 563-8484	\$99,379,055	\$38,843,514	\$53,370,530	\$14,266,219	7,303	-3.63%	19.58%
19017	ST. PATS EMPLOYEES	500 W Broadway	Missoula	59802	Silvia Davis	(406) 329-5665	\$3,684,122	\$1,555,491	\$2,025,414	\$329,249	830	-2.91%	6.07%

CH # 1-25000 = FEDERAL CU, ALL OTHERS ARE STATE CHARTERS

CH #	CREDIT UNION	ADDRESS	CITY	ZIP	CEO	TELEPHONE	\$ TOTAL ASSETS	\$ TOTAL LOANS	\$ TOTAL INVESTMENTS	\$ TOTAL CAPITAL	# OF MEM	% SHR GRO	% LN GRO
7141	THE HERITAGE	P.O. Box 3958	Butte	59702	Kathy Shea	(406) 723-5381	\$18,671,188	\$7,166,784	\$10,763,508	\$2,824,233	2,310	5.58%	-2.45%
9809	TRICO COMMUNITY	P.O. Box 7449	Helena	59604	Eddie Black	(406) 442-1421	\$22,736,300	\$13,833,795	\$5,602,134	\$1,925,470	3,198	1.78%	8.24%
8097	TRICOUNTY	P.O. Box 531	Harlowton	59036	Joann Jenkins	(406) 632-4357	\$1,240,908	\$1,015,390	\$177,445	\$109,495	372	-4.57%	22.90%
24214	VALLEY	P.O. Box 20417	Billings	59104	Mike Silvers	(406) 656-9100	\$201,089,258	\$144,360,184	\$44,094,556	\$22,248,529	25,221	5.52%	1.98%
61949	WHITEFISH	P.O. Box 37	Whitefish	59937	Jim Kenyon	(406) 862-3525	\$1,251,692,188	\$601,087,032	\$608,811,273	\$150,016,145	56,183	0.80%	-8.34%
15375	WOLF POINT	P.O. Box 426	Wolf Point	59201	Michelle Johnson	(406) 653-2880	\$12,049,871	\$5,929,730	\$5,153,216	\$2,013,190	2,504	6.14%	8.04%

CH # 1-25000 = FEDERAL CU, ALL OTHERS ARE STATE CHARTERS

TOP 50 STATE TABLE

State Credit Union Totals as of June 30

	2010	2011	2012	2013	2014	2014 Growth	5-Year Compound Growth
Number of Credit Unions	72	71	70	69	69	0.00%	-0.85%
Number of Members	423,323	432,342	442,920	450,132	464,884	3.28%	1.89%
Total Assets (\$000)	3,142,811	3,308,161	3,562,411	3,750,600	3,867,026	3.10%	4.23%
Total Shares (\$000)	2,685,304	2,852,432	3,064,258	3,217,911	3,272,742	1.70%	4.04%
Total Loans (\$000)	2,052,920	2,125,857	2,249,232	2,353,074	2,560,688	8.82%	4.52%
Total Capital (\$000)	361,257	370,176	392,449	406,675	425,420	4.61%	3.32%

NEBRASKA	Total Assets (\$000) 6/30/14	% of Total State Assets	Financial Ratios				Productivity Ratios				Member Service Ratios			
			Net Worth/Assets	Loans/Shares	Return on Average Assets	Delinquency Ratio	Operating Exp./Average Assets	Members/Employee	Efficiency Ratio	\$ Avg. Loan Balance	\$ Avg. Share Balance	# Auto Loans/ Members	# Share Drafts/ Members	# Credit Cards/ Members
1 SAC	\$728,837	18.85%	8.27%	111.93%	0.64%	0.60%	3.27%	384	70.48%	\$14,802	\$7,036	36.40%	42.71%	5.47%
2 CENTRIS	\$525,832	13.60%	9.18%	101.14%	0.28%	1.02%	5.43%	366	88.31%	\$11,381	\$5,395	14.45%	47.00%	8.29%
3 NEBRASKA ENERGY	\$248,855	6.44%	10.94%	62.54%	0.98%	0.15%	1.19%	485	54.47%	\$19,968	\$20,655	19.86%	40.01%	8.09%
4 METRO HEALTH SERVICES	\$241,931	6.26%	11.36%	86.54%	1.28%	0.97%	6.16%	262	82.93%	\$7,395	\$6,611	24.56%	87.22%	16.72%
5 LIBERTY FIRST	\$171,870	4.44%	11.10%	101.27%	0.45%	1.10%	5.80%	262	87.79%	\$11,544	\$6,904	24.41%	46.01%	17.52%
6 SIOUXLAND	\$156,947	4.06%	14.29%	86.09%	0.96%	0.55%	3.98%	277	80.31%	\$13,330	\$7,639	29.35%	44.40%	5.85%
7 FOUR POINTS	\$120,789	3.12%	11.04%	50.26%	0.60%	0.34%	1.48%	422	70.41%	\$19,058	\$14,818	16.03%	28.57%	2.98%
8 MUTUAL 1ST	\$108,776	2.81%	7.41%	58.30%	-0.54%	1.63%	4.32%	321	101.75%	\$11,229	\$7,462	9.55%	41.49%	10.51%
9 FIRST NEBRASKA EDCTRS & EMPL GRPS	\$100,553	2.60%	16.33%	77.50%	0.56%	0.12%	4.94%	272	89.24%	\$11,101	\$6,127	13.73%	31.69%	6.90%
10 UNIVERSITY OF NEBRASKA	\$87,507	2.26%	8.24%	49.42%	0.00%	0.38%	3.28%	400	97.45%	\$7,218	\$7,640	15.23%	46.29%	23.69%
11 MEMBERSOWN	\$86,842	2.25%	7.98%	43.31%	0.18%	1.52%	2.68%	443	87.19%	\$8,309	\$9,430	31.48%	30.72%	4.13%
12 PEOPLES CHOICE	\$75,922	1.96%	7.40%	51.57%	-0.45%	0.98%	3.57%	439	110.12%	\$10,339	\$6,436	18.08%	40.97%	1.61%
13 WESTERN HERITAGE	\$74,094	1.92%	9.77%	60.93%	0.39%	0.37%	4.10%	340	90.78%	\$8,396	\$6,013	21.17%	35.75%	4.53%
14 OMAHA	\$72,284	1.87%	6.54%	50.90%	-0.20%	0.77%	3.35%	392	103.45%	\$9,126	\$9,827	18.91%	46.49%	15.95%
15 OMAHA POLICE	\$62,902	1.63%	8.01%	67.90%	0.22%	0.72%	3.30%	332	94.88%	\$11,520	\$11,903	24.60%	58.54%	23.79%
16 THE ARCHER COOPERATIVE	\$57,560	1.49%	9.44%	93.19%	0.59%	0.76%	3.29%	178	80.57%	\$39,184	\$14,173	14.73%	54.00%	0.00%
17 COLUMBUS UNITED	\$54,739	1.42%	10.75%	54.09%	0.72%	0.88%	4.31%	334	89.63%	\$9,235	\$6,586	22.14%	40.42%	0.00%
18 OMAHA FIREFIGHTERS	\$53,128	1.37%	15.88%	49.99%	0.71%	0.16%	1.87%	607	72.11%	\$12,062	\$10,473	16.80%	36.37%	11.62%
19 KELLOGG MIDWEST	\$50,433	1.30%	18.26%	51.79%	0.40%	0.27%	2.80%	302	88.03%	\$11,044	\$12,055	16.10%	44.34%	21.40%
20 CREIGHTON	\$47,080	1.22%	9.44%	64.22%	0.27%	0.09%	3.82%	521	92.83%	\$10,448	\$4,153	2.25%	41.29%	10.67%
21 LINCOLNE	\$43,860	1.13%	14.85%	86.24%	0.02%	0.62%	4.93%	372	87.85%	\$8,328	\$4,884	24.20%	45.02%	10.02%
22 LINCOLN PUBLIC SCHOOL EMPL	\$40,629	1.05%	12.35%	39.91%	0.48%	0.60%	1.51%	534	73.48%	\$9,139	\$11,099	21.80%	16.66%	0.00%
23 FREMONT FIRST CENTRAL	\$38,095	0.99%	12.21%	46.67%	0.00%	0.64%	3.21%	319	95.19%	\$7,480	\$6,511	12.90%	36.73%	14.27%
24 KEARNEY	\$37,568	0.97%	7.45%	95.50%	0.95%	1.09%	6.76%	216	87.88%	\$6,763	\$5,833	31.59%	44.19%	18.13%
25 SPIRIT OF AMERICA	\$35,871	0.93%	8.53%	45.33%	0.18%	0.62%	3.12%	507	95.02%	\$9,280	\$7,121	14.12%	49.69%	4.16%
26 U.P. CONNECTION	\$32,230	0.83%	13.34%	53.75%	0.16%	0.18%	4.60%	265	95.41%	\$11,920	\$6,843	10.50%	44.85%	0.00%
27 OMAHA PUBLIC POWER DISTRICT EMPL.	\$31,140	0.81%	21.78%	38.97%	-0.10%	0.04%	1.30%	1309	109.23%	\$11,010	\$6,202	15.92%	8.02%	0.00%
28 OMAHA DOUGLAS	\$30,202	0.78%	11.94%	36.36%	0.02%	0.98%	3.42%	473	99.30%	\$5,077	\$6,197	8.29%	44.03%	11.18%
29 FAMILY FOCUS	\$29,556	0.76%	12.23%	84.86%	1.12%	0.73%	3.81%	347	77.16%	\$9,619	\$8,731	26.70%	39.17%	25.18%
30 NORTH PLATTE UNION PACIFIC EMPL.	\$28,340	0.73%	17.00%	48.43%	0.68%	0.73%	2.19%	495	75.40%	\$6,723	\$6,314	26.48%	25.13%	0.00%
31 UNION PACIFIC STREAMLINER	\$26,487	0.68%	3.37%	46.11%	-6.91%	2.07%	3.93%	441	105.93%	\$9,332	\$6,092	11.55%	34.76%	11.01%
32 DALE EMPLOYEES	\$25,612	0.66%	18.96%	44.41%	0.83%	1.94%	1.85%	349	67.23%	\$11,530	\$7,424	12.99%	32.96%	0.00%
33 HEARTLAND AREA	\$23,649	0.61%	22.71%	39.89%	-0.19%	0.07%	2.98%	335	108.05%	\$7,364	\$9,064	18.31%	34.83%	11.39%
34 NEBRASKA STATE EMPLOYEES	\$23,615	0.61%	7.12%	37.22%	0.17%	1.11%	2.37%	876	92.43%	\$7,662	\$6,251	7.73%	23.74%	7.91%
35 NEIGHBORHOOD COMMUNITY	\$23,482	0.61%	13.77%	31.44%	0.34%	1.34%	2.85%	537	89.74%	\$7,821	\$6,264	7.73%	39.86%	0.00%
36 CONSUMERS COOPERATIVE	\$23,340	0.60%	15.78%	77.56%	2.54%	0.81%	2.37%	421	44.20%	\$8,355	\$9,299	47.84%	36.34%	0.00%
37 HASTINGS	\$22,749	0.59%	11.19%	56.91%	0.24%	0.13%	3.87%	659	92.17%	\$7,450	\$3,057	12.12%	24.91%	0.00%
38 FIRST LINCOLN	\$16,977	0.44%	14.03%	72.35%	0.35%	1.30%	4.01%	440	102.02%	\$8,283	\$5,087	27.01%	30.65%	0.00%
39 GALLUP	\$15,952	0.41%	11.75%	94.84%	0.52%	0.00%	4.50%	369	118.46%	\$22,740	\$7,469	12.35%	41.98%	0.00%
40 AMERITAS EMPLOYEES	\$15,294	0.40%	11.48%	44.96%	-0.29%	0.00%	2.49%	454	113.44%	\$18,474	\$8,502	10.57%	20.25%	0.00%
41 K.R.D.	\$13,660	0.35%	9.33%	95.47%	0.26%	1.73%	5.01%	273	91.54%	\$8,558	\$5,008	36.94%	25.64%	0.00%
42 KEARNEY EATON EMPLOYEES	\$13,493	0.35%	12.87%	84.38%	1.47%	1.24%	5.32%	270	78.22%	\$7,530	\$4,257	27.08%	37.76%	0.00%
43 LINCOLN S.D.A.	\$11,881	0.31%	20.54%	31.87%	-0.28%	0.73%	2.44%	428	112.00%	\$12,443	\$7,333	6.16%	17.23%	5.22%
44 ELECTRICAL WORKERS NO 22	\$9,639	0.25%	9.50%	45.47%	-0.22%	2.07%	3.38%	763	106.99%	\$7,938	\$3,804	8.47%	21.66%	0.00%
45 CHADRON	\$9,480	0.25%	11.12%	66.58%	0.22%	0.14%	4.07%	495	92.42%	\$9,397	\$4,246	18.55%	35.39%	0.00%
46 NORTHEAST NEBRASKA	\$9,411	0.24%	10.18%	51.30%	-0.28%	1.05%	4.34%	580	92.55%	\$6,150	\$3,223	9.00%	25.89%	0.00%
47 GREATER OMAHA	\$9,265	0.24%	21.15%	48.12%	-0.09%	0.00%	3.44%	312	104.02%	\$6,762	\$7,769	10.99%	42.26%	35.43%
48 SUGAR VALLEY	\$8,911	0.23%	18.90%	45.28%	0.10%	0.96%	2.69%	652	96.37%	\$5,542	\$3,687	18.26%	11.61%	0.00%
49 CENTRAL NEBRASKA	\$8,132	0.21%	10.65%	61.72%	0.13%	1.66%	5.11%	331	95.61%	\$5,149	\$4,807	20.95%	42.44%	9.81%
50 ROBERTS DAIRY EMPLOYEES	\$7,930	0.21%	23.98%	37.12%	-0.54%	2.11%	3.08%	432	121.46%	\$7,946	\$6,971	14.25%	15.76%	0.00%

CH #	CREDIT UNION	ADDRESS	CITY	ZIP	CEO	TELEPHONE	\$ TOTAL ASSETS	\$ TOTAL LOANS	\$ TOTAL INVESTMENTS	\$ TOTAL CAPITAL	# OF MEM	% SHR GRO	% LN GRO
66099	AMERTAS EMPLOYEES	P.O. Box 5464	Lincoln	68510	David Sanders	(402) 467-7865	\$15,294,039	\$6,077,949	\$8,864,593	\$1,784,171	1,590	-3.00%	-8.95%
23671	BAKERS	11117 John Galt Blvd.	Omaha	68137	Jane Kerrigan	(402) 339-6755	\$7,502,864	\$3,520,091	\$3,867,385	\$1,054,001	1,068	7.23%	-0.95%
4176	BOX BUTTE PUBLIC EMPLOYEES	P.O. Box 822	Alliance	69301	Stephanie Buskirk	(308) 792-4725	\$4,718,205	\$2,620,461	\$1,835,768	\$729,166	673	-3.02%	6.66%
11617	BOYSTOWN	13602 Flanagan Blvd.	Boys Town	68010	Kim McBride	(402) 468-1108	\$1,177,313	\$1,177,313	\$1,839,412	\$239,585	1,594	17.11%	1.63%
24189	CENTRAL NEBRASKA	609 S. Locust	Grand Island	68801	Kathy Hilligas	(308) 382-5041	\$8,132,410	\$4,417,586	\$3,312,694	\$901,185	1,489	8.46%	13.63%
28	CENTRIS	11825 Q St.	Omaha	68137	Steve Swanson	(402) 334-7000	\$525,832,341	\$439,300,237	\$50,015,965	\$47,495,399	80,507	1.51%	6.18%
13966	CHADRON	126 E 3rd	Chadron	69337	Barb Roth	(308) 432-2588	\$9,480,420	\$5,591,256	\$3,461,728	\$1,066,782	1,978	-8.12%	18.02%
24402	COLUMBUS UNITED	P.O. Box 585	Columbus	68601	Brian Christensen	(402) 563-4597	\$26,163,938	\$24,190,786	\$24,190,786	\$6,155,039	7,345	1.58%	-1.30%
60854	CONSTRUCTION INDUSTRIES	P.O. Box 5801	Lincoln	68505	Carol Claus	(402) 466-4406	\$1,606,301	\$1,275,349	\$319,228	\$272,763	764	8.77%	6.45%
6974	CONSUMERS COOPERATIVE	P.O. Box 836	Alliance	69301	Betsy Marsteller	(308) 762-1871	\$23,339,539	\$15,180,898	\$7,721,091	\$3,781,390	2,105	18.43%	10.01%
7576	CREIGHTON	2575 Dodge St.	Omaha	68131	Thomas Kjar	(402) 341-2121	\$47,079,969	\$27,092,624	\$15,935,239	\$4,563,116	10,159	-7.50%	-0.99%
66144	DALE EMPLOYEES	P.O. Box 609	Columbus	68602	Michele Goebel	(402) 563-6207	\$25,612,436	\$9,212,204	\$16,079,075	\$4,966,751	2,794	-5.52%	-7.59%
66274	EDDYVILLE COOPERATIVE	P.O. Box 106	Eddyville	68834	Michael McVigie	(308) 858-4440	\$1,331,075	\$1,051,705	\$250,845	\$307,770	254	4.66%	26.45%
10763	ELECTRICAL WORKERS NO 22	8960 L St., Ste. 102	Omaha	68127	Susan Fidone	(402) 331-3121	\$9,638,909	\$3,961,303	\$5,404,411	\$955,766	2,290	6.50%	23.05%
24771	FAMILY FOCUS	6221 Center St.	Omaha	68106	Amy Brodersen	(402) 933-0233	\$29,555,640	\$21,863,610	\$5,457,940	\$3,673,623	2,951	2.74%	6.76%
10756	FIRST LINCOLN	P.O. Box 5872	Lincoln	68505	Wayne Wacker	(402) 466-4040	\$16,976,736	\$10,519,065	\$5,784,606	\$2,460,527	2,858	-0.36%	10.25%
65398	FIRST NE EDUCATORS & EMPL GRPS	10655 Bedford Ave.	Omaha	68134	Rich Kounlel	(402) 492-9100	\$100,552,790	\$61,897,982	\$32,723,354	\$16,989,854	13,035	3.69%	-1.27%
24753	FOUR POINTS	P.O. Box 541030	Omaha	68154	Donnie Price	(402) 431-5180	\$120,788,582	\$53,438,495	\$66,319,446	\$13,851,027	7,176	-4.18%	8.44%
24280	FREMONT FIRST CENTRAL	P.O. Box 1521	Fremont	68026	Scott Winkelmann	(402) 721-5368	\$38,094,519	\$15,505,469	\$21,401,776	\$4,741,262	5,102	4.93%	13.52%
23292	GALLUP	1001 Gallup Dr.	Omaha	68102	Ronny Miller	(402) 938-6800	\$15,975,696	\$13,075,476	\$1,939,218	\$1,939,218	1,846	3.96%	5.10%
24222	GREATER OMAHA	601 N 30th St.	Omaha	68131	Cheera Osewowski	(402) 449-4453	\$9,265,330	\$3,502,599	\$5,490,313	\$1,985,628	937	3.89%	-3.82%
5291	HASTINGS	707 N Marian Rd.	Hastings	68901	Linda Stark	(402) 463-6668	\$27,448,650	\$11,465,607	\$9,634,702	\$2,637,225	6,591	4.03%	4.43%
9194	HARTLAND AREA	6111 No. 72 St.	Omaha	68134	Mary Heithoff	(402) 571-8444	\$23,648,987	\$7,267,874	\$15,899,555	\$5,405,121	2,010	-1.77%	-0.49%
7210	HEMINGFORD COMMUNITY	P.O. Box 991	Hemingford	69348	Kathy Gettner	(308) 487-5578	\$7,052,577	\$2,815,677	\$4,031,055	\$638,654	1,024	0.04%	6.91%
6466	K.R.D.	P.O. Box 385	Mccook	69001	Jean Hester	(308) 345-7040	\$13,659,624	\$11,767,041	\$1,001,155	\$1,368,674	2,461	2.90%	4.02%
17999	KEARNEY	2915 2nd Ave.	Kearney	68847	Dee Schirmer	(308) 234-9311	\$32,535,048	\$32,535,048	\$2,486,116	\$3,009,404	5,841	15.89%	21.02%
22113	KEARNEY EATON EMPLOYEES	2600 Hwy. 30 East, P.O. Box 1478	Kearney	68848	Ceryl Montgomery	(308) 237-5872	\$13,492,621	\$9,683,642	\$3,282,023	\$1,831,566	2,696	-1.88%	21.41%
5286	KELLOGG MIDWEST	9601 F St.	Omaha	68127	Barbara Wisowaty	(402) 593-2680	\$50,433,231	\$20,740,242	\$28,509,078	\$10,073,574	3,322	-0.82%	-8.01%
65325	LABOR DEPARTMENT	P.O. Box 94600	Lincoln	68509	Lois Kriger	(402) 471-9916	\$1,886,633	\$1,629,633	\$1,886,205	\$469,106	704	-3.27%	-2.62%
63757	LIBERTY FIRST	501 N 46th St.	Lincoln	68503	Frank Wilber	(402) 464-8347	\$171,870,451	\$135,633,573	\$11,550,459	\$20,308,529	19,399	1.26%	20.22%
2643	LINCOLN PUBLIC SCHOOL EMPLOYEES	5901 O St. Ste. 200	Lincoln	68510	Bruce Healey	(402) 486-3644	\$40,628,966	\$14,202,256	\$25,903,775	\$5,107,812	3,206	5.46%	8.00%
65561	LINCOLN S.D.A.	4733 Prescott Ave.	Lincoln	68506	Lisa Forbes	(402) 489-8886	\$11,880,916	\$2,998,775	\$8,736,032	\$2,467,039	1,283	-9.93%	-18.85%
3491	LINCOLN USA	Rm. 313 Federal Building	Lincoln	68508	Connie Stevens	(402) 474-0097	\$6,046,365	\$3,866,202	\$2,126,951	\$690,196	1,105	5.11%	6.43%
10585	LINCOLNE	P.O. Box 30659	Lincoln	68503	Jerry Barnett	(402) 441-3555	\$43,859,627	\$32,094,959	\$7,974,515	\$6,861,292	7,621	-3.85%	3.58%
15522	LOCAL 265 IBEW	P.O. Box 22725	Lincoln	68542	Troy Knox	(402) 423-4494	\$3,706,849	\$1,739,617	\$1,946,894	\$378,289	895	7.69%	4.04%
24644	MCPHERSON COMMUNITY	P.O. Box 87	Tryon	69167	Toni Powers	(308) 587-2526	\$762,618	\$530,309	\$168,473	\$52,257	295	-3.03%	-0.69%
24759	MEADOW GROVE	P.O. Box 108	Meadow Grove	68752	Gini Goracke	(402) 634-2911	\$5,209,711	\$4,021,411	\$1,165,622	\$689,084	569	1.18%	-4.58%
66268	MEMBERSOWN	1625 N St., Ste. A	Lincoln	68508	Kenneth Miller	(402) 436-5365	\$86,841,540	\$34,380,785	\$47,706,606	\$6,787,348	8,418	0.59%	-10.70%
7091	METRO HEALTH SERVICES	P.O. Box 390696	Omaha	68139	Michael McDermott	(402) 551-3052	\$241,930,535	\$181,849,564	\$46,336,750	\$30,267,997	31,784	6.91%	15.59%
24540	MUTUAL 1ST	14510 F St., Ste. 201	Omaha	68137	Mark Uden	(402) 697-8200	\$108,775,814	\$53,729,551	\$46,559,823	\$8,352,216	12,350	0.60%	-2.11%
22921	NAFCO NEBRASKA	2115 W State St.	Grand Island	68803	Terri Jewell	(308) 381-2281	\$2,546,048	\$1,505,824	\$949,043	\$109,707	677	-10.94%	-0.02%
24286	NEBRASKA ENERGY	P.O. Box 499	Columbus	68602	Stan Fraser	(402) 563-5900	\$248,854,661	\$137,742,342	\$109,068,358	\$28,065,052	10,663	-3.22%	17.71%
24695	NEBRASKA RURAL COMMUNITY	P.O. Box 747	Morrill	69358	Charles Karpf	(308) 247-2026	\$1,551,482	\$1,551,482	\$575,889	\$184,381	642	8.22%	-1.98%
61715	NEBRASKA RURAL ELECTRIC ASSOCIATION	P.O. Box 82048	Lincoln	68501	Troy Bredenkamp	(402) 475-4988	\$6,028,919	\$2,434,470	\$3,533,825	\$752,107	914	-1.46%	-3.17%
65816	NEBRASKA STATE EMPLOYEES	P.O. Box 95084	Lincoln	68509	Chris Nielsen	(402) 471-2561	\$23,614,933	\$8,152,326	\$14,966,835	\$1,696,205	3,504	2.03%	11.72%
24396	NEIGHBORHOOD COMMUNITY	4848 S 120th St.	Omaha	68137	Ruth Gruskiewicz	(402) 895-6880	\$23,482,437	\$6,342,714	\$16,670,333	\$3,374,421	3,221	-4.00%	-0.31%
65528	NORTH PLATTE UNION PACIFIC EMPL	P.O. Box 1067	North Platte	69103	Donna Obermeier	(308) 532-4426	\$28,339,693	\$11,342,543	\$16,422,084	\$4,925,845	3,709	4.33%	7.89%
14965	NORTHEAST NEBRASKA	P.O. Box 1344	Norfolk	68702	Susie Korth	(402) 371-9345	\$9,410,859	\$4,317,110	\$4,663,756	\$977,708	2,611	11.15%	3.66%
135	OMAHA	3001 S 82nd Ave.	Omaha	68124	Steve Johnson	(402) 399-9001	\$72,284,438	\$34,295,856	\$35,270,913	\$4,916,274	6,857	0.54%	2.71%
66151	OMAHA BURLINGTON EMPLOYEES	4302 Gibson Rd.	Omaha	68107	Joseph Skradski	(402) 422-5358	\$2,593,500	\$1,758,530	\$815,796	\$508,778	445	3.57%	6.88%

CH # 1-25000 = FEDERAL CU, ALL OTHERS ARE STATE CHARTERS

CH #	CREDIT UNION	ADDRESS	CITY	ZIP	CEO	TELEPHONE	\$ TOTAL ASSETS	\$ TOTAL LOANS	\$ TOTAL INVESTMENTS	\$ TOTAL CAPITAL	# OF MEM	% SHR GRO	% LN GRO
6208	OMAHA DOUGLAS	8251 W Center Rd.	Omaha	68124	Tammy Nelson	(402) 444-5999	\$30,202,123	\$9,590,574	\$18,580,240	\$3,681,271	4,256	-1.53%	1.79%
66126	OMAHA FIREFIGHTERS	4630 S 143 St.	Omaha	68137	Sandra McLean	(402) 553-4560	\$53,127,628	\$22,253,473	\$29,442,020	\$8,476,141	4,251	1.50%	-5.43%
12319	OMAHA POLICE	3003 S 82nd Ave.	Omaha	68124	Mary Johnson	(402) 391-4040	\$62,901,565	\$38,960,415	\$20,707,545	\$5,137,349	4,821	-0.85%	3.74%
2507	OMAHA PUBLIC POWER DISTRICT EMPL	444 S 16th St. Mall, E/AR/EP 5	Omaha	68102	Elizabeth Goodnoad	(402) 636-3177	\$31,140,114	\$9,490,861	\$21,376,977	\$6,802,630	3,977	-4.01%	3.06%
64938	OUR FAMILY SOCIAL	2510 South 84th St.	Omaha	68124	Susan Cain	(402) 391-4279	\$547,000	\$414,062	\$137,446	\$62,653	524	5.16%	-11.61%
6997	PANHANDLE COOPERATIVE	P.O. Box 376	Scottsbluff	69363	Christine Darley	(308) 632-2137	\$4,175,647	\$1,926,629	\$1,884,665	\$472,366	1,200	-16.58%	-35.63%
24794	PEOPLES CHOICE	P.O. Box 83088	Lincoln	68501	Dale Springer	(402) 475-7059	\$75,921,656	\$35,681,103	\$34,184,054	\$5,700,197	10,751	-1.58%	8.58%
24682	PIONEER COMMUNITY	102 S Main	Pallsade	69040	Tonya Placzek	(308) 285-3679	\$3,157,070	\$2,338,745	\$692,037	\$293,862	566	29.42%	13.86%
24114	ROBERTS DAIRY EMPLOYEES	P.O. Box 0366	Omaha	68101	Russel Konecny	(402) 344-4321	\$7,930,360	\$2,232,923	\$5,669,806	\$1,959,368	863	-9.41%	6.63%
5400	SAC	P.O. Box 1149	Bellevue	68005	Gail DeBoer	(402) 292-8000	\$728,836,554	\$650,835,562	\$13,623,199	\$65,175,263	82,637	4.92%	12.45%
24327	SIouxLAND	P.O. Box 807	South Sioux City	68776	Joel Steenhoven	(402) 494-2073	\$156,946,564	\$112,969,098	\$35,434,331	\$22,887,112	17,177	3.41%	11.78%
24724	SPIRIT OF AMERICA	325 N 52 St., P.O. Box 5556	Lincoln	68505	Rhonda Litt	(402) 467-1102	\$35,870,702	\$14,727,068	\$19,653,130	\$2,964,835	4,562	4.52%	-0.65%
3558	SUGARVALLEY	P.O. Box 745	Scottsbluff	69363	Valerie Henkel	(308) 632-2323	\$8,910,998	\$3,263,947	\$5,454,453	\$1,715,297	1,955	4.03%	-6.57%
66270	THE ARCHER COOPERATIVE	2121 Archer Rd.	Archer	68816	Dan Poppe	(308) 795-2204	\$57,559,963	\$48,157,576	\$7,200,547	\$6,250,790	3,646	-5.53%	3.11%
4098	U.P. CONNECTION	6707 Grover St.	Omaha	68106	Jan Kounkel	(402) 391-5838	\$32,229,630	\$14,638,086	\$14,871,803	\$4,467,053	3,980	4.77%	-0.11%
2260	UNION PACIFIC STREAMLINER	1400 Douglas St., Stop 0040	Omaha	68179	Janet Anderson	(402) 544-2500	\$26,487,411	\$11,767,472	\$14,241,537	\$988,219	4,189	-1.08%	7.56%
2384	UNIVERSITY OF NEBRASKA	P.O. Box 82847	Lincoln	68501	Keith Kaurfield	(402) 472-2087	\$87,507,055	\$39,231,855	\$40,218,001	\$7,356,610	10,390	5.84%	14.48%
60398	WESTERN HERITAGE	P.O. Box 697	Alliance	69301	Kurt Schmidt	(308) 762-5702	\$74,094,000	\$39,249,905	\$29,030,103	\$6,940,779	10,714	-1.12%	13.14%
16	WOODMEN	1700 Farnam St., 11th Fl.	Omaha	68102	Clayton Sunlken	(402) 271-7285	\$7,844,426	\$4,115,680	\$3,575,535	\$1,248,864	1,143	2.57%	5.46%

TOP 50 STATE TABLE

State Credit Union Totals as of June 30

	2010	2011	2012	2013	2014	2014 Growth	5-Year Compound Growth
Number of Credit Unions	23	23	20	18	18	0.00%	-4.78%
Number of Members	392,060	365,619	347,072	331,346	329,925	-0.43%	-3.39%
Total Assets (\$000)	4,026,253	3,768,058	3,698,657	3,689,741	3,823,111	3.61%	-1.03%
Total Shares (\$000)	3,652,183	3,436,909	3,364,268	3,327,063	3,417,824	2.73%	-1.32%
Total Loans (\$000)	2,683,991	2,315,659	2,103,312	1,952,200	1,990,992	1.99%	-5.80%
Total Capital (\$000)	426,058	396,158	380,204	398,254	429,192	7.77%	0.15%

NEVADA	Total Assets (\$000)	% of Total State Assets	Financial Ratios				Productivity Ratios			Member Service Ratios				
			6/30/14	Net Worth/ Assets	Loans/ Shares	Return on Average Assets	Delinquency Ratio	Operating Exp./ Average Assets	Members/ Employee	Efficiency Ratio	\$ Avg. Loan Balance	\$ Avg. Share Balance	# Auto Loans/ Members	# Share Drafts/ Members
1 ONE NEVADA	\$722,177	18.89%	10.47%	51.79%	0.92%	0.54%	5.37%	304	81.71%	\$9,410	\$8,458	11.00%	70.46%	23.75%
2 SILVER STATE SCHOOLS	\$660,065	17.27%	7.25%	65.66%	2.31%	1.65%	3.16%	321	68.54%	\$31,138	\$11,258	8.88%	65.96%	0.16%
3 CLARK COUNTY	\$531,214	13.89%	10.98%	62.28%	2.55%	0.64%	2.51%	366	52.48%	\$13,843	\$13,960	22.98%	77.61%	22.85%
4 BOULDER DAM	\$499,075	13.05%	9.49%	43.53%	1.22%	2.45%	1.65%	481	57.71%	\$30,072	\$21,530	3.07%	58.58%	14.59%
5 GREATER NEVADA	\$489,237	12.80%	10.04%	68.97%	1.15%	0.64%	5.64%	245	84.62%	\$15,915	\$9,496	15.40%	63.18%	0.00%
6 FINANCIAL HORIZONS	\$142,621	3.73%	10.58%	64.40%	0.82%	0.22%	3.15%	235	78.66%	\$16,786	\$12,234	25.30%	58.60%	0.00%
7 ELKO	\$139,337	3.64%	8.99%	38.95%	0.54%	0.35%	2.76%	425	81.41%	\$11,441	\$9,439	6.02%	51.46%	8.44%
8 WESTSTAR	\$137,285	3.59%	12.14%	69.53%	0.57%	2.48%	6.21%	297	92.90%	\$9,140	\$5,299	12.53%	75.16%	11.83%
9 GREAT BASIN	\$128,573	3.36%	9.93%	67.43%	0.83%	0.62%	3.44%	411	78.98%	\$11,219	\$7,068	19.30%	48.55%	11.95%
10 SIERRA PACIFIC	\$106,402	2.78%	12.39%	53.70%	0.30%	1.67%	2.47%	431	89.32%	\$14,264	\$10,719	22.42%	38.30%	9.62%
11 PLUS	\$81,368	2.13%	12.35%	61.52%	1.35%	0.91%	3.87%	385	80.03%	\$8,287	\$5,743	10.57%	49.75%	18.01%
12 FRONTIER FINANCIAL	\$67,394	1.76%	7.45%	68.04%	1.73%	2.97%	3.71%	334	74.07%	\$13,257	\$8,785	19.47%	56.68%	9.47%
13 CHURCHILL COUNTY	\$44,119	1.15%	15.61%	32.89%	1.07%	0.33%	0.95%	569	48.13%	\$11,912	\$16,371	26.39%	0.00%	0.00%
14 RENO CITY EMPLOYEES	\$28,786	0.75%	8.88%	43.55%	0.00%	0.24%	2.65%	622	106.21%	\$16,004	\$10,526	17.03%	24.19%	0.00%
15 PAHRANAGAT VALLEY	\$18,747	0.49%	10.70%	66.29%	0.76%	1.65%	3.79%	355	79.84%	\$16,604	\$8,550	12.74%	52.92%	0.00%
16 STAGE EMPLOYEES	\$13,461	0.35%	5.15%	45.89%	-0.13%	0.02%	3.90%	280	103.54%	\$4,979	\$10,118	13.79%	58.80%	42.31%
17 E. W. NO. 401	\$8,477	0.22%	11.81%	48.22%	1.00%	3.44%	3.02%	370	75.25%	\$6,010	\$9,685	14.19%	42.97%	21.89%
18 LAS VEGAS UP EMPLOYEES	\$4,773	0.12%	29.86%	43.00%	-0.96%	3.11%	5.24%	305	125.97%	\$5,607	\$3,644	9.06%	0.00%	0.00%

CH #	CREDIT UNION	ADDRESS	CITY	ZIP	CEO	TELEPHONE	\$ TOTAL ASSETS	\$ TOTAL LOANS	\$ TOTAL INVESTMENTS	\$ TOTAL CAPITAL	# OF MEM	% SHR GRO	% LN GRO
96084	BOULDER DAM	P.O. Box 61530	Boulder City	89006	Eric Estes	(702) 293-7777	\$499,074,821	\$196,070,279	\$295,564,127	\$51,651,731	20,921	4.56%	2.43%
11824	CHURCHILL COUNTY	667 S. Meime St.	Fallon	89406	Terri Black	(702) 423-7444	\$44,119,170	\$12,245,619	\$31,268,740	\$6,951,503	2,274	-1.06%	12.27%
86752	CLARK COUNTY	P.O. Box 36490	Las Vegas	89133	Wayne Jew	(702) 228-2228	\$531,213,571	\$292,397,453	\$212,437,249	\$65,667,039	33,632	3.68%	4.53%
86754	E. W. NO. 401	P.O. Box 21266	Reno	89515	Valerie Jensen	(702) 329-3883	\$8,476,967	\$3,455,742	\$4,940,869	\$1,000,926	740	-5.12%	24.03%
13800	ELKO	2397 Mountain City Hwy.	Elko	89801	Kelly Buckner	(775) 738-4083	\$139,336,542	\$49,196,940	\$83,007,638	\$13,177,744	13,382	5.30%	19.14%
86755	FINANCIAL HORIZONS	P.O. Box 2288	Hawthorne	89415	Barbara Reuter	(775) 945-2421	\$142,621,281	\$82,219,432	\$51,192,245	\$15,523,808	10,436	2.69%	-2.22%
95778	FRONTIER FINANCIAL	P.O. Box 70099	Reno	89570	Bruce Rodela	(775) 829-2070	\$67,393,761	\$41,959,406	\$20,065,399	\$5,903,040	7,020	-3.86%	-7.26%
7063	GREAT BASIN	9770 S Virginia St.	Reno	89511	Dennis Flannigan	(775) 333-4228	\$128,572,958	\$77,356,906	\$43,764,960	\$14,036,563	16,232	2.03%	-0.66%
68228	GREATER NEVADA	451 Eagle Station Ln.	Carson City	89701	Wally Murray	(775) 882-2060	\$489,237,120	\$302,077,188	\$130,159,453	\$51,669,480	46,126	6.09%	13.60%
7698	LAS VEGAS UP EMPLOYEES	320 N 10th St.	Las Vegas	89101	Roy Galylean	(702) 382-9688	\$4,773,357	\$1,435,312	\$3,294,658	\$1,454,608	916	3.80%	14.86%
68613	ONE NEVADA	2645 S. Mijave Rd.	Las Vegas	89121	Brad Beal	(702) 457-1000	\$722,177,017	\$330,389,292	\$371,887,831	\$95,409,089	75,430	3.53%	0.02%
12686	PAHRAMAGAT VALLEY	P.O. Box 419	Alamo	89001	Robin Simmers	(702) 725-3586	\$18,747,353	\$11,074,653	\$7,144,154	\$2,377,216	1,954	3.10%	-7.73%
86756	PLUS	P.O. Box 26597	Las Vegas	89126	Carol Schumacher	(702) 871-4746	\$81,367,757	\$42,837,617	\$32,287,089	\$11,206,893	12,124	-2.42%	-10.07%
7907	RENO CITY EMPLOYEES	386 Holcomb Ave.	Reno	89502	Marven Jeppson	(775) 334-2438	\$28,786,254	\$11,410,692	\$16,772,671	\$2,592,152	2,489	-1.63%	-7.79%
1000	SIERRA PACIFIC	P.O. Box 10100	Reno	89520	Jim Hunting	(702) 689-3337	\$106,401,521	\$49,667,541	\$54,622,125	\$13,572,309	8,629	6.09%	4.35%
97085	SILVER STATE SCHOOLS	P.O. Box 12037	Las Vegas	89112	Andy Hunter	(702) 733-8820	\$660,065,482	\$398,723,821	\$235,161,092	\$57,885,992	53,937	-1.33%	-3.60%
16225	STAGE EMPLOYEES	3000 S Valley View Blvd.	Las Vegas	89102	Margaret Lindsey	(702) 873-3675	\$13,460,620	\$5,860,375	\$7,448,707	\$783,474	1,262	-2.33%	-6.56%
68227	WESTSTAR	P.O. Box 94138	Las Vegas	89193	Rick Schmidt	(702) 791-4777	\$137,285,254	\$82,613,667	\$45,380,717	\$18,328,190	22,421	1.08%	0.93%

TOP 50 STATE TABLE

State Credit Union Totals as of June 30

	2010	2011	2012	2013	2014	2014 Growth	5-Year Compound Growth
Number of Credit Unions	24	23	21	20	19	-5.00%	-4.56%
Number of Members	464,219	486,064	512,617	529,178	549,566	3.85%	3.43%
Total Assets (\$000)	4,970,753	5,224,411	5,588,829	5,915,380	6,208,015	4.95%	4.55%
Total Shares (\$000)	4,054,201	4,274,865	4,584,866	4,877,405	5,075,368	4.06%	4.60%
Total Loans (\$000)	3,230,442	3,482,705	3,737,301	4,052,952	4,453,291	9.88%	6.63%
Total Capital (\$000)	537,237	582,347	622,043	639,693	691,604	8.11%	5.18%

NEW HAMPSHIRE	Total Assets (\$000) 6/30/14	% of Total State Assets	Financial Ratios				Productivity Ratios			Member Service Ratios				
			Net Worth/ Assets	Loans/ Shares	Return on Average Assets	Delinquency Ratio	Operating Exp./ Average Assets	Members/ Employee	Efficiency Ratio	\$ Avg. Loan Balance	\$ Avg. Share Balance	# Auto Loans/ Members	# Share Drafts/ Members	# Credit Cards/ Members
1 SERVICE	\$2,441,983	39.34%	12.68%	84.43%	1.01%	0.22%	3.72%	323	76.23%	\$13,540	\$10,286	29.46%	90.63%	15.67%
2 NORTHEAST	\$988,417	15.92%	10.45%	103.69%	1.78%	0.56%	3.08%	458	77.24%	\$10,865	\$7,968	35.90%	48.76%	28.05%
3 ST. MARY'S BANK	\$798,318	12.86%	8.19%	91.09%	0.17%	0.54%	3.15%	428	86.59%	\$19,938	\$7,685	21.86%	47.89%	2.78%
4 TRIANGLE	\$511,061	8.23%	7.99%	93.54%	0.36%	0.95%	2.93%	298	85.61%	\$24,508	\$9,844	16.50%	56.19%	0.00%
5 BELLWETHER COMMUNITY	\$390,703	6.29%	11.53%	97.27%	0.28%	0.29%	3.19%	340	89.84%	\$14,574	\$10,189	36.91%	36.93%	17.83%
6 GRANITE STATE	\$334,228	5.38%	8.03%	85.50%	0.65%	0.76%	4.45%	228	91.39%	\$20,553	\$9,716	23.28%	56.02%	0.00%
7 NEW HAMPSHIRE	\$240,853	3.88%	13.02%	64.86%	0.51%	0.00%	2.31%	374	81.09%	\$22,690	\$12,421	17.82%	36.36%	7.49%
8 HOLY ROSARY	\$203,120	3.27%	8.82%	76.54%	0.66%	1.18%	3.68%	266	80.88%	\$13,916	\$9,837	15.30%	58.73%	19.54%
9 MEMBERS FIRST CREDIT UNION OF NH	\$151,231	2.44%	9.50%	73.08%	1.06%	0.97%	4.22%	298	108.99%	\$18,169	\$10,884	26.81%	63.03%	0.00%
10 GUARDIAN ANGELS	\$43,133	0.69%	18.35%	38.48%	-0.10%	1.61%	2.94%	294	100.55%	\$7,216	\$7,703	8.40%	57.12%	8.75%
11 NEW HAMPSHIRE POSTAL	\$38,376	0.62%	21.68%	46.86%	0.42%	0.07%	2.48%	509	81.98%	\$9,091	\$7,374	18.29%	60.32%	0.00%
12 CHESHIRE COUNTY	\$16,396	0.26%	9.06%	44.50%	0.02%	1.29%	5.17%	740	99.61%	\$6,525	\$4,475	10.57%	37.16%	8.29%
13 PRECISION	\$15,892	0.26%	12.98%	56.78%	0.05%	0.07%	3.41%	405	97.09%	\$15,491	\$6,070	6.11%	38.43%	0.00%
14 NH COMMUNITY	\$9,044	0.15%	7.10%	70.91%	-0.03%	3.81%	5.25%	472	100.97%	\$12,697	\$3,918	8.09%	40.05%	0.00%
15 TIMKEN AEROSPACE	\$6,899	0.11%	12.94%	75.78%	0.08%	0.13%	3.04%	298	97.28%	\$8,312	\$6,719	35.61%	25.20%	0.00%
16 ST. JOSEPH HOSPITAL EMPLOYEES'	\$6,502	0.10%	9.61%	38.61%	-0.46%	0.03%	3.55%	525	114.82%	\$8,206	\$5,593	12.49%	33.84%	0.00%
17 NGM EMPLOYEES	\$5,295	0.09%	10.68%	55.15%	0.10%	2.55%	3.01%	717	79.01%	\$6,333	\$3,291	11.09%	0.00%	0.00%
18 CHESHIRE HEALTH	\$4,132	0.07%	6.99%	39.93%	0.15%	3.55%	4.20%	576	96.64%	\$4,939	\$3,328	7.90%	35.33%	0.00%
19 FREUDENBERG-NOK EMPLOYEES	\$2,432	0.04%	26.99%	55.09%	-0.02%	0.25%	2.50%	1005	100.84%	\$5,558	\$1,757	6.47%	0.00%	0.00%

CH #	CREDIT UNION	ADDRESS	CITY	ZIP	CEO	TELEPHONE	\$ TOTAL ASSETS	\$ TOTAL LOANS	\$ TOTAL INVESTMENTS	\$ TOTAL CAPITAL	# OF MEM	% SHR GRO	% LN GRO
60747	BELLWETHER COMMUNITY	425 Hooksett Rd.	Manchester	03104	Michael L'Ecoyer	(603) 645-8181	\$390,703,318	\$274,582,408	\$94,807,052	\$45,843,988	27,705	1.63%	8.64%
13073	CHESHIRE COUNTY	143 Marlboro St.	Keene	03431	Lynda Faulkner	(603) 355-2328	\$16,396,090	\$6,629,521	\$9,186,957	\$1,574,675	3,329	10.93%	3.39%
16608	CHESHIRE HEALTH	580 Court St.	Keene	03431	Pamela Bailey	(603) 354-6566	\$4,132,272	\$1,531,062	\$2,548,483	\$299,597	1,152	5.96%	8.25%
66305	FREUDENBERG-NOK EMPLOYEES	P.O. Box 2001	Bristol	03222	Jane Sharp	(603) 744-1617	\$2,431,608	\$972,669	\$1,466,104	\$682,062	1,005	9.87%	-1.95%
63272	GRANITE STATE	P.O. Box 6420	Manchester	03108	Denise Caristi	(603) 668-2221	\$334,227,524	\$256,063,966	\$41,024,668	\$28,077,598	30,827	3.11%	10.47%
60786	GUARDIAN ANGELS	200 Coos St.	Berlin	03570	Jerry Dumoulin	(603) 752-2750	\$43,132,931	\$13,522,672	\$28,215,665	\$8,093,706	4,562	4.29%	1.46%
65088	HOLY ROSARY	P.O. Box 2078	Rochester	03866	Brian Hughes	(603) 332-6840	\$203,120,301	\$141,363,708	\$51,824,852	\$18,537,928	18,775	2.73%	6.25%
65491	MEMBERS FIRST CREDIT UNION OF NH	P.O. Box 896	Manchester	03105	Bruce Leighton	(603) 622-8781	\$151,230,579	\$89,936,138	\$56,953,156	\$14,920,953	11,306	-5.93%	-12.31%
4746	NEW HAMPSHIRE	70 Airport Rd.	Concord	03301	John Young	(603) 224-7731	\$240,853,337	\$133,985,001	\$100,459,994	\$31,722,330	16,631	-2.03%	12.53%
66207	NEW HAMPSHIRE POSTAL	955 Goffs Falls Rd.	Manchester	03103	William Milner	(603) 625-9032	\$38,376,292	\$14,073,417	\$23,251,566	\$8,398,525	4,073	0.66%	0.18%
17793	NGM EMPLOYEES	55 West St.	Keene	03431	Sharin Hurlbutt	(603) 358-1302	\$5,295,374	\$2,602,815	\$2,688,878	\$634,611	1,434	4.16%	3.79%
12963	NH COMMUNITY	P.O. Box 1150	Claremont	03743	James Neilsen	(603) 542-7781	\$9,043,668	\$5,904,201	\$2,680,988	\$680,690	2,125	7.01%	-6.90%
68219	NORTHEAST	P.O. Box 1240	Portsmouth	03802	Timothy Collia	(603) 436-1847	\$989,417,462	\$853,486,395	\$94,618,556	\$107,229,129	103,304	7.66%	19.57%
24816	PRECISION	P.O. Box 607	Keene	03431	Jeffrey Belisle	(603) 355-4527	\$15,891,675	\$7,668,049	\$7,733,537	\$2,074,557	2,225	-8.12%	13.92%
68375	SERVICE	P.O. Box 1268	Portsmouth	03802	Gordon Simmons	(603) 422-8304	\$2,441,983,022	\$1,623,613,215	\$570,975,380	\$313,308,959	186,970	5.60%	8.29%
66289	ST. JOSEPH HOSPITAL EMPLOYEES'	172 Kinsley St.	Nashua	03060	Lucy Descoteau	(603) 594-2520	\$6,502,321	\$2,264,898	\$3,940,212	\$648,203	1,049	-2.20%	6.95%
63829	ST. MARY'S BANK	P.O. Box 990	Manchester	03105	Ronald Covey	(603) 669-4600	\$798,317,536	\$624,169,700	\$130,006,981	\$66,450,959	89,156	3.91%	8.38%
24815	TIMKEN AEROSPACE	336 Mechanic St.	Lebanon	03766	Brian Embury	(603) 443-5217	\$6,898,513	\$4,546,891	\$2,150,276	\$909,058	893	-6.70%	-2.91%
68210	TRIANGLE	33 Franklin St.	Nashua	03064	Maurice Simard	(603) 889-2470	\$511,061,084	\$396,373,643	\$85,288,049	\$41,513,664	43,045	0.82%	8.38%

CH # 1-25000 = FEDERAL CU, ALL OTHERS ARE STATE CHARTERS

TOP 50 STATE TABLE

State Credit Union Totals as of June 30

	2010	2011	2012	2013	2014	2014 Growth	5-Year Compound Growth
Number of Credit Unions	209	206	201	200	194	-3.00%	-1.48%
Number of Members	1,146,539	1,097,713	1,056,706	1,136,892	1,137,171	0.02%	-0.16%
Total Assets (\$000)	11,836,630	12,175,073	12,545,224	14,347,548	14,357,947	0.07%	3.94%
Total Shares (\$000)	10,438,181	10,782,912	11,104,655	12,775,534	12,688,871	-0.68%	3.98%
Total Loans (\$000)	6,556,151	6,568,840	6,333,688	7,216,462	7,512,432	4.10%	2.76%
Total Capital (\$000)	1,231,962	1,264,307	1,282,402	1,403,126	1,479,033	5.41%	3.72%

NEW JERSEY	Total Assets (\$000) 6/30/14	% of Total State Assets	Financial Ratios				Productivity Ratios			Member Service Ratios				
			Net Worth/Assets	Loans/Shares	Return on Average Assets	Delinquency Ratio	Operating Exp./Average Assets	Members/Employee	Efficiency Ratio	\$ Avg. Loan Balance	\$ Avg. Share Balance	# Auto Loans/ Members	# Share Drafts/ Members	# Credit Cards/ Members
1 AFFINITY	\$2,314,972	16.12%	8.49%	89.93%	0.28%	1.94%	3.06%	367	75.75%	\$24,968	\$14,466	8.37%	67.34%	22.99%
2 MERCK EMPLOYEES	\$1,908,347	13.29%	10.06%	13.15%	0.60%	1.29%	0.28%	1,061	33.28%	\$18,876	\$64,598	1.66%	56.66%	32.88%
3 POLISH & SLAVIC	\$1,573,855	10.96%	9.53%	62.66%	0.88%	1.89%	2.37%	308	74.36%	\$31,479	\$17,165	2.34%	64.99%	19.02%
4 PROPONENT	\$542,737	3.78%	10.15%	73.90%	0.79%	0.34%	2.81%	272	74.81%	\$29,281	\$18,375	4.62%	44.89%	20.80%
5 FINANCIAL RESOURCES	\$399,981	2.79%	9.35%	75.56%	0.65%	1.05%	3.23%	281	85.43%	\$55,756	\$17,616	5.60%	57.62%	0.00%
6 SOUTH JERSEY	\$333,049	2.32%	9.03%	43.06%	0.24%	2.53%	4.18%	393	86.43%	\$8,663	\$6,715	6.20%	43.90%	10.76%
7 CREDIT UNION OF NEW JERSEY	\$324,798	2.26%	7.42%	93.94%	0.46%	1.70%	4.98%	439	83.17%	\$12,721	\$7,302	10.12%	47.23%	9.58%
8 UNITED TELETECH FINANCIAL	\$318,734	2.22%	10.04%	80.61%	0.24%	1.86%	4.10%	288	92.91%	\$26,227	\$12,668	15.78%	57.21%	2.75%
9 MCGRAW-HILL	\$302,800	2.11%	13.57%	77.84%	0.05%	0.78%	3.60%	433	103.26%	\$8,265	\$13,021	88.96%	52.18%	18.06%
10 GARDEN SAVINGS	\$301,932	2.10%	10.25%	69.38%	0.34%	1.85%	2.96%	476	75.00%	\$11,380	\$9,905	19.40%	33.46%	12.52%
11 PICATINNY	\$299,993	2.09%	8.43%	43.82%	0.24%	0.60%	2.59%	308	91.44%	\$14,497	\$16,026	9.34%	61.69%	25.52%
12 THE ATLANTIC	\$259,392	1.81%	15.48%	53.34%	0.30%	1.98%	2.96%	293	86.49%	\$21,817	\$12,549	4.97%	41.11%	3.23%
13 NORTH JERSEY	\$219,869	1.53%	10.25%	51.13%	0.24%	3.51%	3.34%	446	82.15%	\$18,091	\$6,427	3.43%	36.64%	0.61%
14 ABCO	\$219,642	1.53%	7.42%	68.05%	0.47%	1.89%	5.15%	470	85.46%	\$8,911	\$5,630	6.33%	39.38%	13.43%
15 FIRST ATLANTIC	\$216,862	1.51%	8.20%	58.39%	0.15%	1.17%	3.08%	490	95.54%	\$22,078	\$7,859	7.20%	40.94%	1.20%
16 FIRST FINANCIAL	\$186,900	1.30%	7.44%	73.87%	0.08%	1.77%	4.52%	307	86.87%	\$7,049	\$9,157	9.49%	45.16%	19.84%
17 ASPIRE	\$177,925	1.24%	10.27%	85.88%	0.29%	1.93%	4.93%	428	89.86%	\$7,238	\$6,622	9.29%	38.11%	2.94%
18 GREATER ALLIANCE	\$163,935	1.14%	8.07%	91.53%	0.52%	3.13%	4.88%	332	82.97%	\$14,210	\$7,900	6.16%	26.53%	0.00%
19 XCEL	\$155,392	1.08%	7.83%	99.18%	0.73%	1.61%	4.87%	489	79.53%	\$7,619	\$7,634	16.27%	60.85%	21.99%
20 FIRST JERSEY	\$154,216	1.07%	9.77%	80.20%	-0.19%	1.01%	3.89%	352	86.08%	\$13,595	\$10,974	33.55%	26.68%	8.65%
21 CAMPBELL EMPLOYEES	\$151,440	1.05%	10.23%	28.21%	-0.01%	0.70%	1.87%	551	93.13%	\$6,614	\$11,459	7.42%	28.94%	28.48%
22 PINNACLE	\$138,486	0.96%	7.31%	90.72%	-0.71%	1.24%	4.47%	453	105.67%	\$14,495	\$6,213	2.79%	40.13%	0.04%
23 NOVARTIS	\$137,526	0.96%	8.04%	30.42%	0.12%	1.29%	2.02%	335	92.31%	\$18,555	\$20,735	4.10%	43.66%	16.53%
24 PRINCETON	\$134,970	0.94%	10.42%	47.11%	0.25%	0.45%	2.50%	354	85.48%	\$14,112	\$15,518	6.71%	61.46%	9.84%
25 TRI-CO	\$134,092	0.93%	2.29%	71.82%	-4.85%	5.87%	6.96%	489	155.10%	\$12,448	\$10,187	10.44%	51.70%	0.00%
26 JERSEY SHORE	\$125,819	0.88%	7.14%	62.47%	-0.10%	1.09%	3.69%	227	103.03%	\$20,616	\$11,801	10.72%	59.07%	0.00%
27 RIEGEL	\$110,134	0.77%	11.93%	33.04%	0.09%	0.37%	2.35%	359	94.84%	\$11,596	\$11,981	7.73%	47.79%	16.67%
28 B-M S	\$102,727	0.72%	14.68%	11.79%	0.23%	0.34%	1.62%	370	89.06%	\$21,723	\$16,061	0.74%	54.34%	0.00%
29 HEALTHCARE EMPLOYEES	\$100,502	0.70%	7.58%	60.96%	0.18%	2.87%	3.30%	986	92.55%	\$7,302	\$4,796	30.53%	16.68%	2.65%
30 COUNTY EDUCATORS	\$100,023	0.70%	9.77%	24.72%	-0.05%	0.72%	3.03%	508	100.00%	\$7,523	\$7,249	4.78%	34.19%	9.49%
31 SELF RELIANCE (NJ)	\$98,362	0.69%	15.33%	55.71%	0.61%	0.60%	1.64%	302	78.54%	\$58,637	\$22,941	0.88%	29.32%	11.38%
32 DEEPWATER INDUSTRIES	\$84,038	0.59%	9.10%	50.75%	0.00%	1.72%	3.04%	570	93.88%	\$9,335	\$8,347	5.27%	46.09%	11.29%
33 MOTION	\$81,791	0.57%	6.85%	73.09%	-0.08%	2.78%	4.11%	384	99.66%	\$15,134	\$9,181	9.71%	68.07%	19.02%
34 RUTGERS	\$81,245	0.57%	7.22%	54.34%	0.34%	1.14%	2.85%	605	78.94%	\$10,923	\$8,228	5.20%	56.21%	22.86%
35 LIBERTY SAVINGS	\$79,658	0.55%	11.13%	92.88%	1.74%	4.08%	8.23%	522	67.59%	\$4,585	\$3,456	10.84%	35.30%	20.95%
36 RARITAN BAY	\$75,570	0.53%	7.01%	54.97%	-0.28%	2.21%	4.86%	303	92.49%	\$7,171	\$7,212	19.41%	42.96%	17.31%
37 UNION BUILDING TRADES	\$74,243	0.52%	13.12%	53.14%	0.08%	3.31%	3.53%	1984	110.05%	\$10,330	\$2,236	0.88%	3.94%	5.13%
38 ADVANCED FINANCIAL	\$73,876	0.51%	8.03%	56.30%	0.24%	7.17%	3.62%	339	89.93%	\$18,609	\$8,324	3.19%	37.49%	9.69%
39 CENTRAL JERSEY	\$73,372	0.51%	6.23%	59.00%	-0.40%	6.28%	4.00%	417	86.08%	\$8,222	\$7,834	4.22%	48.68%	10.07%
40 AUTOMATIC DATA PROCESSING	\$65,339	0.46%	9.73%	36.29%	0.16%	1.58%	2.79%	616	97.00%	\$11,060	\$6,541	5.01%	23.09%	11.42%
41 IRCO COMMUNITY	\$63,815	0.44%	9.50%	60.87%	-0.24%	0.82%	3.98%	350	95.76%	\$9,897	\$7,347	5.19%	34.44%	13.17%
42 FORT BILLINGS	\$60,843	0.42%	10.78%	37.82%	-0.09%	0.64%	3.15%	225	102.28%	\$13,466	\$14,065	6.55%	51.46%	18.17%
43 SEAPORT	\$58,514	0.41%	14.80%	53.40%	0.79%	1.24%	3.24%	422	77.39%	\$10,042	\$9,786	10.06%	25.89%	14.23%
44 ATLANTIC CITY ELECTRIC CO EMP	\$52,389	0.36%	13.03%	28.92%	0.35%	5.68%	2.56%	614	82.50%	\$8,050	\$9,824	10.03%	51.12%	0.00%
45 BAY ATLANTIC	\$52,186	0.36%	7.50%	56.08%	0.72%	1.03%	5.61%	428	88.89%	\$5,902	\$5,738	8.06%	59.33%	11.01%
46 MEMBERS 1ST OF NJ	\$51,215	0.36%	7.89%	53.90%	-0.06%	1.18%	4.56%	403	98.91%	\$5,629	\$6,513	10.61%	36.83%	9.63%
47 HOBOKEN SCHOOL EMPLOYEES	\$46,533	0.32%	27.30%	71.30%	0.49%	0.38%	2.04%	500	76.59%	\$33,011	\$16,814	3.45%	25.26%	12.51%
48 NEW JERSEY LAW AND PUBLIC SAFETY	\$45,672	0.32%	13.21%	65.22%	0.73%	0.66%	3.68%	834	79.67%	\$6,982	\$3,953	4.80%	27.87%	14.45%
49 POSTAL EMPLOYEES	\$42,552	0.30%	13.44%	36.84%	0.60%	5.38%	1.86%	502	61.78%	\$9,022	\$14,646	12.00%	31.90%	9.57%
50 VAH LYONS EMPLOYEES	\$42,029	0.29%	10.11%	25.19%	0.34%	0.65%	1.69%	581	81.75%	\$7,708	\$21,664	13.60%	0.00%	0.00%

CH #	CREDIT UNION	ADDRESS	CITY	ZIP	CEO	TELEPHONE	\$ TOTAL ASSETS	\$ TOTAL LOANS	\$ TOTAL INVESTMENTS	\$ TOTAL CAPITAL	# OF MEM	% SHR GRO	% LN GRO
24810	1ST BERGEN	241 Moore St. P.O. Box 503	Hackensack	07601	Robert Moore	(201) 968-0202	\$2,147,437	\$1,153,659	\$771,495	\$264,052	1,669	8.22%	7.83%
12679	ABCO	P.O. Box 680	Rancocas	08073	Milton Hershberger	(800) 225-1859	\$719,642,369	\$137,725,922	\$66,272,825	\$17,424,442	35,950	3.96%	17.78%
66233	ACUME	P.O. Box 680	Moorestown	08057	Paul Ladd	(856) 235-2037	\$4,405,502	\$1,154,233	\$3,196,405	\$384,618	666	-6.06%	-15.64%
16785	ADVANCED FINANCIAL	785 Central Ave.	New Providence	07974	Alan Feigenbaum	(908) 771-0300	\$73,875,589	\$38,093,272	\$31,032,256	\$6,334,489	8,128	-1.74%	0.76%
857	AFINITY	73 Mountain View Blvd.	Basking Ridge	07920	John Feinton	(515) 288-7725	\$2,314,971,232	\$1,772,748,936	\$117,968,061	\$26,587,222	136,267	-1.46%	2.81%
5800	ASPIRE	67 Walnut Ave., Ste. 401	Clark	07066	Thomas O'Shea	(732) 388-0477	\$177,925,226	\$136,446,561	\$31,090,561	\$19,307,029	23,994	-1.93%	5.50%
3755	ATLANTIC CITY ELECTRIC CO EMP	P.O. Box 368	Mays Landing	08330	Virginia Morrissey	(609) 625-6928	\$52,389,059	\$13,089,085	\$38,557,612	\$7,217,139	4,607	-2.52%	-4.22%
3198	ATLANTIC CITY FIREMENS	P.O. Box 413	Northfield	08225	Steven Schlund	(609) 272-1000	\$19,769,135	\$6,026,218	\$12,385,712	\$1,766,400	2,437	3.01%	-11.37%
3420	ATLANTIC CITY POLICE	P.O. Box 84	Northfield	08225	Charles Conrad	(609) 348-5905	\$2,240,167	\$606,246	\$1,617,522	\$312,163	357	4.07%	0.32%
4738	ATLANTIC COUNTY NJ EMPLOYEES	P.O. Box 97	Northfield	08225	Dorothy Auer	(609) 927-4688	\$2,698,314	\$418,640	\$2,258,522	\$593,141	663	-3.23%	0.80%
21737	ATLANTIC HEALTH EMPLOYEES	99 Beauvoir Ave.	Summit	07902	Susan McNulty	(908) 522-3530	\$18,800,168	\$6,751,047	\$11,905,859	\$2,009,090	3,837	-0.42%	7.65%
22488	AUTOMATIC DATA PROCESSING	1 Adp Blvd.	Roseland	07068	Julie Jaremk	(973) 974-7600	\$65,339,038	\$21,212,421	\$43,093,978	\$6,641,237	8,937	2.54%	-0.22%
14127	BAKER	501 Baltimore St.	Phillipsburg	08865	Susan Rodriguez	(908) 859-2340	\$29,849,930	\$22,481,803	\$6,183,856	\$2,761,087	3,615	-6.10%	27.84%
22627	BARD EMPLOYEES	111 Spring St.	Murray Hill	07974	Jessica Loreti	(908) 277-8130	\$19,157,095	\$8,772,970	\$9,900,088	\$1,862,011	1,671	-11.73%	10.02%
3541	BAY ATLANTIC	101 W Elmer Rd.	Vineland	08360	Carol Muesig	(856) 696-2525	\$52,185,921	\$26,862,276	\$22,207,411	\$4,160,918	8,348	-3.21%	3.36%
16467	BAY RIDGE LODGE NO 632	66 Caldwell Terrace	Marlboro	07746	Charles Gold	(732) 972-6040	\$110,007	\$42,809	\$67,522	\$46,340	40	1.91%	-18.18%
6443	BAYONNE CITY EMPLOYEES	630 Ave. C - City Hall	Bayonne	07002	Ann Zientek	(201) 858-6098	\$5,515,078	\$1,194,570	\$4,280,611	\$1,278,833	852	-1.74%	-10.16%
22398	BAYONNE HOSPITAL EMPLOYEES	29 E 29th St.	Bayonne	07002	Maryann Hourican	(201) 858-5244	\$5,456,118	\$960,397	\$4,446,534	\$790,018	753	-0.38%	10.59%
2641	BAYONNE SCHOOL EMPLOYEES	667 Ave. A	Bayonne	07002	Edward Kaczka	(201) 858-5978	\$2,234,042	\$716,913	\$1,495,741	\$291,833	680	7.85%	-3.30%
16617	BERGEN	11 H Brookside Heights	Wanaque	07465	Patricia Hammitt	(201) 651-1250	\$540,599	\$540,599	\$2,055,361	\$482,215	540	0.48%	15.77%
15139	BERGEN DIVISION	P.O. Box 4860	Toms River	08754	Barry Hayberg	(201) 796-4200	\$8,238,365	\$4,627,086	\$3,661,362	\$1,586,983	1,525	3.25%	-4.24%
3890	BEST FOOD BAYONNE EMPLOYEES	P.O. Box 1786	Bayonne	07002	Dominick Macri	(201) 873-7430	\$733,989	\$5,483	\$744,494	\$1,566,753	79	4.67%	-52.13%
11895	BETHANY BAPTIST	15 Oates Dr	Farmingdale	07727	Audrey Evans	(732) 938-7741	\$8,257	\$4,591	\$5,063	\$8,483	5	-97.15%	-43.17%
7069	BLOOMFIELD FIRE AND POLICE	375 Franklin St.	Bloomfield	07003	Louis Venezia	(973) 680-4123	\$6,925,658	\$3,420,026	\$3,545,728	\$1,097,632	1,279	-7.49%	2.97%
9146	B-M-S	1 Squibb Dr.	New Brunswick	08903	Jennifer Bruett	(732) 227-6700	\$102,726,674	\$10,513,852	\$88,824,037	\$13,258,396	5,552	-3.64%	-13.84%
3476	BRIDGETON UNIZED	2550 S Main Rd.	Vineland	08360	Tamara Ciccoli	(856) 692-4000	\$34,310,719	\$20,672,288	\$11,909,256	\$2,489,828	7,076	1.99%	8.91%
12163	CAMCO COMMUNITY	P.O. Box 1265	Bellmar	08099	Linda Fischer	(609) 931-5600	\$5,201,427	\$1,678,938	\$3,247,801	\$347,349	950	-11.29%	-12.21%
66279	CAMDEN FIREMEN'S	4 N Third St.	Camden	08102	Paul Ladd	(856) 753-9072	\$388,221	\$362,450	\$119,584	\$40,174	152	-10.52%	29.64%
6015	CAMDEN POLICE	800 Federal St.	Camden	08101	Joseph Gallazzi	(856) 757-7463	\$910,464	\$355,263	\$575,057	\$112,565	282	-16.62%	55.74%
2141	CAMPBELL EMPLOYEES	P.O. Box 2737	Camden	08101	David Ardre	(856) 486-3250	\$151,439,668	\$38,285,698	\$110,599,781	\$15,761,725	11,845	-4.81%	26.65%
1108	CENTRAL JERSEY	380 Berry St.	Woodbridge	07095	Michael Reilly	(732) 634-0600	\$73,371,800	\$40,516,032	\$27,958,724	\$5,282,626	8,765	-2.48%	-3.45%
63512	CITY OF TRENTON EMPLOYEES	319 E State St.	Trenton	08608	Roxann Marshall	(609) 989-3035	\$1,243,282	\$277,041	\$969,070	\$165,354	533	-0.24%	-40.59%
277	CLIFTON NJ POSTAL EMPLOYEES	811 Paulison Ave.	Clifton	07011	Alan Patire	(973) 773-5492	\$3,437,507	\$746,364	\$2,682,394	\$1,117,780	556	-0.91%	-14.38%
4526	COLGATE EMPLOYEES	909 River Rd.	Piscataway	08855	Denise Odenwalder	(732) 878-6023	\$7,584,175	\$4,017,385	\$3,520,856	\$556,601	1,713	-4.24%	6.15%
6179	COMMUNITY FINANCIAL SERVICES	P.O. Box 392	Roselle	07203	Robert Caruso	(908) 245-1650	\$41,860,479	\$19,116,409	\$19,500,977	\$7,130,204	3,347	-3.42%	-1.97%
120	COUNTY EDUCATORS	16 E Lincoln Ave.	Roselle Park	07204	Glenn South	(908) 245-0173	\$100,022,621	\$22,312,721	\$73,847,930	\$9,757,096	12,449	-0.20%	-9.60%
65977	CREDIT UNION OF NEW JERSEY	P.O. Box 7921	Ewing	08628	Andrew Jaeger	(609) 538-4061	\$324,798,057	\$281,392,092	\$30,591,643	\$26,480,445	41,022	-0.31%	9.16%
5321	CRISERS	665C Azalea Plz.	Monroe Township	08831	Laurence Schreck	(609) 655-1510	\$1,883,514	\$325,787	\$1,562,035	\$375,647	294	1.03%	19.07%
430	DEEPWATER INDUSTRIES	P.O. Box 42	Deepwater	08023	Bret Rigby	(856) 299-1279	\$84,038,443	\$38,607,899	\$39,013,859	\$7,504,559	9,114	-2.02%	13.18%
13169	DEFENSE LOGISTICS	Bldg. 1, Ardec	Piscataway	07806	Bruce Holland	(973) 724-8290	\$998,551	\$678,063	\$314,306	\$74,091	397	-7.69%	-0.27%
15443	DELAWARE RIVER EMPLOYEES	P.O. Box 64	Bridgeton	08014	Frank Smith	(856) 467-3000	\$694,384	\$253,006	\$437,614	\$138,327	122	-15.63%	3.68%
62855	DIVISION 819 TRANSIT EMPLOYEES	186 Brookside Ave.	Irvington	07111	Shirley King	(973) 373-2332	\$21,522,435	\$5,019,864	\$16,353,343	\$1,984,652	1,857	-6.09%	-2.90%
24062	DOW JONES EMPLOYEES	P.O. Box 300	Princeton	08543	John Yarusinsky	(609) 520-5812	\$73,865,906	\$6,085,192	\$7,452,550	\$1,610,061	1,499	-7.14%	-11.10%
11014	EAST ORANGE FIREMENS	468 Main St.	East Orange	07018	Douglas Kolb	(973) 677-0969	\$3,726,559	\$3,726,559	\$3,905,564	\$1,732,935	484	2.99%	8.07%
11604	EAST ORANGE VA HOSPITAL	385 Tremont Ave.	East Orange	07018	Josephine Centrella	(973) 672-2073	\$14,346,938	\$4,489,894	\$9,433,163	\$1,488,029	1,763	-1.73%	2.59%
916	ELIZABETH FIREMEN'S	411 Irvington Ave.	Elizabeth	07208	Jay Flanagan	(908) 351-7770	\$8,574,799	\$2,484,048	\$6,135,568	\$703,217	1,522	3.71%	10.12%
3356	ELIZABETH POLICE DEPARTMENT EMP	1 Police Plaza	Elizabeth	07201	Matthew Zainisky	(908) 558-2085	\$3,366,728	\$1,023,489	\$2,370,175	\$1,111,696	469	0.27%	-13.97%
66160	ELIZABETH POSTAL EMPLOYEES	P.O. Box 454	Elizabeth	07207	Peter Simonitis	(908) 289-5846	\$760,611	\$260,111	\$503,928	\$209,438	212	-17.58%	4.03%
13729	ENERGY PEOPLE	P.O. Box 279	Medford	08055	Janice Hughes	(609) 268-9222	\$14,975,183	\$10,632,253	\$4,162,030	\$3,038,091	1,317	-0.96%	-0.13%
4158	ERIE LACKAWANNA RAILROAD CO EMP	50 Harrison St., Ste. 307F	Hoboken	07030	Henry Sliotmaker	(201) 641-0593	\$6,112,248	\$2,144,344	\$3,940,523	\$1,572,138	938	3.77%	28.85%

CH # 1-25000 = FEDERAL CU, ALL OTHERS ARE STATE CHARTERS

CH #	CREDIT UNION	ADDRESS	CITY	ZIP	CEO	TELEPHONE	\$ TOTAL ASSETS	\$ TOTAL LOANS	\$ TOTAL INVESTMENTS	TOTAL CAPITAL	# OF MEM	% SHR GRO	% LN GRO
112	ESSEX COUNTY NJ EMPLOYEES	Room 221 Hall Of Records	Newark	07102	Mariam Mann	(973) 643-4738	\$6,462,442	\$2,244,272	\$4,267,479	\$925,624	2,135	-1.86%	-0.43%
1131	ESSEX COUNTY TEACHERS	125 Franklin St.	Bloomfield	07003	Bob Steeves	(973) 748-8847	\$14,880,317	\$5,877,394	\$7,988,599	\$1,050,683	2,649	5.12%	18.53%
22510	F.C.	1415 Marlton Pike E Ste. 403-A	Cherry Hill	08034	Lillian Huang	(856) 429-1808	\$10,067,249	\$399,053	\$705,287	\$360,287	130	37.91%	-28.14%
16584	FAIRLEIGH DICKINSON UNIVERSITY	285 Madison Ave.	Madison	07940	Judith Kehres	(973) 301-0931	\$13,196,857	\$7,818,698	\$4,923,726	\$1,322,057	1,982	5.39%	6.71%
4894	FEDERAL EMPLOYEES NEWARK	970 Broad St., Rm. 132	Newark	07102	John Newman	(973) 622-6028	\$13,738,267	\$5,783,313	\$7,776,723	\$2,800,505	2,112	-0.05%	3.48%
24411	FINANCIAL ASSURANCE	525 Washington Blvd., 33rd Fl.	Jersey City	07310	Carolyn Anderson	(201) 743-5355	\$16,297,520	\$10,075,000	\$5,698,650	\$1,370,970	3,031	-1.96%	9.22%
6665	FINANCIAL RESOURCES	520 Route 22 E, 1st Fl.	Bridgewater	08807	Lena Matthews	(908) 685-6579	\$399,981,312	\$263,836,425	\$123,509,768	\$40,059,542	19,821	-4.52%	10.93%
82	FIRST ATLANTIC	468 Industrial Way W	Eatontown	07724	John Culp	(732) 380-3600	\$216,861,794	\$114,671,149	\$91,147,908	\$18,939,395	24,987	-5.35%	9.63%
66276	FIRST BAPTIST CHURCH CRANFORD NJ	100 High St.	Cranford	07016	Louis Fuller	(908) 276-2760	\$105,811	\$33,539	\$72,128	\$55,865	176	-2.81%	-34.14%
1021	FIRST FINANCIAL	1800 Rt. 34 N	Wall	07719	Issa Stephan	(732) 312-1500	\$186,899,672	\$129,645,135	\$45,055,758	\$14,244,008	19,168	-5.76%	-1.04%
62750	FIRST JERSEY	One Corporate Dr.	Wayne	07470	Christopher Davis	(973) 305-8889	\$154,215,737	\$108,312,876	\$34,994,897	\$15,193,043	12,307	0.20%	3.17%
10319	FIRST POINT	2733 Nottingham Way, Ste. 5	Hamilton	08619	Dorell Wood	(609) 838-2847	\$5,839,714	\$5,839,714	\$16,604,031	\$2,584,116	1,553	11.2%	31.44%
11167	FORT BILLINGS	P.O. Box 369	Paulsboro	08066	John Greskiewicz	(856) 423-1469	\$60,843,467	\$20,373,785	\$38,766,680	\$6,964,014	3,830	1.00%	5.56%
15513	FORT DIX	P.O. Box 1	Fort Dix	08640	Janet Spelling	(609) 723-4415	\$9,408,194	\$3,353,324	\$5,534,678	\$1,406,237	1,616	2.25%	16.53%
2348	GAF LINDEN EMPLOYEES	1361 Alps Rd.	Wayne	07470	Denise Faver	(973) 628-3852	\$5,287,832	\$989,166	\$4,257,282	\$542,040	608	-1.71%	-5.95%
18710	GARDEN SAVINGS	129 Littleton Rd.	Parsippany	07054	Louis Vetere	(973) 576-2000	\$301,932,010	\$186,457,803	\$109,856,596	\$35,093,649	27,131	7.34%	10.66%
14015	GARDEN STATE	P.O. Box 680	Moorestown	08057	Paul Ladd	(856) 235-2077	\$26,432,644	\$13,954,659	\$11,826,814	\$2,991,464	3,838	-3.32%	21.06%
22178	GLOBAL 1	510 Carnegie Center	Princeton	08540	Sue Dubois	(609) 720-3626	\$9,331,552	\$3,311,293	\$5,308,552	\$1,358,015	1,743	5.11%	108.60%
23678	GOYA FOODS EMPLOYEES	100 Seaview Dr.	Secaucus	07094	Bill Manning	(201) 348-4900	\$9,949,681	\$1,249,524	\$8,653,954	\$1,550,654	823	10.02%	-6.07%
2182	GREATER ALLIANCE	40 W Century Rd.	Paramus	07628	Patrick McGrath	(888) 554-2328	\$163,935,027	\$135,437,662	\$13,236,567	\$13,397,341	18,730	-0.36%	2.61%
17569	H. E. TELEPHONE	218 Rt. 17 North	Rochelle Park	07662	Barbara Stewart	(201) 845-6876	\$41,825,466	\$22,389,150	\$18,945,102	\$5,832,166	3,562	-2.73%	5.69%
9411	HAMILTON HORIZONS	3535 Quakerbridge Rd., Ste. 600	Hamilton	08619	Cindy Rein-Zima	(609) 631-4300	\$20,670,579	\$4,731,621	\$2,305,589	\$4,731,621	3,853	-8.19%	-2.79%
6638	HARRISON POLICE & FIREMENS	P.O. Box 31	Harrison	07029	Carl Honegger	(973) 482-0963	\$21,630,745	\$5,912,880	\$15,459,372	\$1,890,941	1,434	-1.83%	-4.77%
23961	HEALTH CARE OF NEW JERSEY	175 Madison Ave.	Mt Holly	08060	Wicki Plagge	(609) 267-0700	\$6,799,110	\$2,966,229	\$3,763,500	\$953,838	1,995	5.88%	1.05%
24150	HEALTHCARE EMPLOYEES	29 Edmonds Dr., Ste. C40	Princeton	08540	John Dawidowski	(609) 951-0700	\$100,502,211	\$56,188,223	\$41,862,095	\$7,820,758	19,220	2.89%	28.14%
23615	HEARD A.M.E.	310 E 8th Ave.	Roselle	07203	Jeanette Keyes	(908) 241-5588	\$28,439	\$52,118	\$198,208	\$35,661	119	-12.47%	42.42%
23265	HELPING OTHER PEOPLE EXCEL (HOPE)	P.O. Box 722	Lakewood	08701	George Wyatt	(732) 942-8930	\$77,605	\$23,056	\$54,458	\$9,653	116	168.66%	385.70%
23052	HMC	2100 Westcott Dr.	Flemington	08822	Dorothy Sliemowitz	(908) 788-6148	\$6,147,027	\$1,835,623	\$4,222,533	\$750,861	965	-3.18%	12.88%
9075	HOBOKEN N J POLICE	P.O. Box 1575	Hoboken	07030	Charles Kosbab	(201) 420-2129	\$9,706,121	\$5,940,941	\$3,719,101	\$1,934,119	778	-5.99%	-7.74%
2155	HOBOKEN SCHOOL EMPLOYEES	1115 Clinton St.	Hoboken	07030	Mary Kovacs	(201) 659-0126	\$46,533,426	\$23,966,039	\$21,393,978	\$12,929,403	1,999	-2.34%	-1.30%
20807	I F E EMPLOYEES	600 State Hwy. 36	Hazlet	07730	Jonathan Kaufman	(732) 335-2706	\$13,347,343	\$5,647,774	\$7,260,113	\$1,197,215	1,506	-4.64%	-10.30%
23807	I.L.A. LOCAL 1235	30 Hennessey St.	Newark	07105	Linda Cernadas	(973) 344-3060	\$8,031,363	\$3,414,611	\$4,524,444	\$1,366,797	841	1.23%	1.56%
24846	INTERNET ARCHIVE	2 Kirkpatrick St Fl. 2	New Brunswick	08901	Jordan Modell	(848) 202-9292	\$1,840,432	\$29,980	\$1,773,964	\$1,014,055	506	-70.64%	NM
17395	IRCO COMMUNITY	P.O. Box 188	Phillipsburg	08865	Jacelyn Frey	(908) 859-1811	\$63,815,266	\$36,004,196	\$25,063,543	\$5,368,045	8,051	5.10%	0.99%
10803	ISRAEL MEMORIAL A.M.E	P.O. Box 8212	Newark	07108	John Webb	(973) 643-1333	\$672,818	\$157,742	\$512,042	\$58,231	260	1.36%	42.07%
2493	JERSEY CENTRAL	P.O. Box 661	Cranford	07016	Chris Chichester	(908) 272-3040	\$18,010,055	\$12,652,860	\$5,266,601	\$4,038,890	3,004	1.58%	12.95%
6700	JERSEY CITY FIREMEN	666 Summit Ave.	Jersey City	07306	Patrick Lacey	(201) 653-8900	\$9,755,241	\$3,261,156	\$6,129,298	\$4,618,065	1,302	5.78%	-9.45%
6944	JERSEY CITY POLICE	161 Sterling Ave.	Jersey City	07305	Lynn Stazak	(201) 547-5388	\$10,242,843	\$1,948,920	\$8,122,216	\$1,207,470	1,466	-2.36%	-9.21%
15483	JERSEY SHORE	1434 New Rd.	Northfield	08225	Virginia Williams	(609) 646-3339	\$125,819,456	\$72,690,381	\$45,265,184	\$9,257,708	9,860	-0.10%	3.70%
6444	K & E EMPLOYEES	P.O. Box 228	Hoboken	07030	Ignazio Camporeale	(201) 420-1399	\$1,009,864	\$563,290	\$451,975	\$307,639	100	-0.77%	-2.17%
10614	KEARNY MUNICIPAL EMPLOYEES	645 Kearny Ave.	Kearny	07032	William Pettigrew	(201) 997-8434	\$9,819,590	\$1,257,023	\$8,445,064	\$1,411,802	854	-1.88%	-2.90%
7958	LAKEHURST NAVAL	Bldg. 60 Naes	Lakehurst	08733	Phyllis Zanko	(732) 323-2496	\$28,121,080	\$10,312,791	\$17,230,634	\$1,988,567	2,358	-1.16%	3.63%
7184	LIBERTY SAVINGS	666 Newark Ave.	Jersey City	07306	James Miller, Sr.	(201) 659-3900	\$79,658,293	\$64,451,271	\$12,077,329	\$10,765,266	20,078	3.70%	10.80%
6805	LINDE EMPLOYEES	575 Mountain Ave.	Murray Hill	07974	Gerard Libertelli	(908) 771-6422	\$6,224,780	\$2,530,282	\$3,557,552	\$411,574	1,434	-7.68%	7.75%
20773	LINDEN NJ POLICE & FIREMEN	300 W. St Georges Ave.	Linden	07036	Robert Bunk	(908) 486-7249	\$19,547,787	\$1,404,409	\$9,305,981	\$1,404,409	1,526	-0.57%	-5.82%
26173	LOCAL 1233	P.O. Box 8008	Newark	07108	Geraldine Nicholas	(973) 824-7246	\$9,327,796	\$4,689,732	\$4,646,744	\$1,491,267	673	4.20%	8.73%
21221	LOCAL 194-6	50 Hwy. 9	Morganville	0751	Amy Stihwell	(732) 536-9498	\$4,276,106	\$1,341,310	\$3,057,861	\$855,955	1,086	-0.18%	-39.85%
16162	LOCAL 37 ASBESTOS WORKERS	870 Broadway	Newark	07104	Christine King	(973) 485-3626	\$192,344	\$60,550	\$135,797	\$34,017	102	-6.32%	-27.30%
21109	L'OREAL USA	P.O. Box 1202	Mountainside	07092	Jean Byrne	(732) 499-6679	\$27,251,185	\$13,914,198	\$12,957,078	\$5,301,274	4,415	-1.47%	-7.35%
17865	M & C MENLO PARK	25 Middlesex Essex Jpk.	Iselin	08830	Kim Maycott	(732) 205-5199	\$1,814,571	\$600,645	\$1,186,530	\$166,440	345	-0.47%	0.91%

CH # 1-25000 = FEDERAL CU, ALL OTHERS ARE STATE CHARTERS

CH #	CREDIT UNION	ADDRESS	CITY	ZIP	CEO	TELEPHONE	\$ TOTAL ASSETS	\$ TOTAL LOANS	\$ TOTAL INVESTMENTS	\$ TOTAL CAPITAL	# OF MEM	% SHR GRO	% LN GRO
2168	MANVILLE AREA	43 S Main St.	Manville	08835	Bill Warren	(908) 526-8844	\$30,396,428	\$18,788,167	\$10,957,604	\$2,714,287	2,101	2.09%	7.63%
861	MCGRAW-HILL	120 Windsor Center Dr.	East Windsor	08820	Shawn Gillefleder	(609) 426-6500	\$302,799,922	\$204,058,304	\$84,121,253	\$39,905,066	20,131	2.50%	8.31%
2574	MEMBERS 1ST OF NJ	37 W Landis Ave.	Vineland	08360	Eileen Crean	(856) 696-0767	\$51,215,315	\$25,440,951	\$19,545,453	\$4,160,641	7,247	0.79%	4.15%
1546	MERCER CNTY IMPROVEMENT AUTHORITY	600 Sloan Ave.	Hamilton	08619	Frank Gerhard	(609) 689-1765	\$389,182	\$185,719	\$210,729	\$94,692	236	-16.20%	-5.78%
1351	MERCER COUNTY NJ TEACHERS	2271 Hwy. 33, Ste. 108	Hamilton Square	08690	Adam Romero	(609) 586-6669	\$32,321,047	\$9,321,663	\$20,014,073	\$1,408,679	4,271	-6.63%	-7.40%
1454	MERCER EMPLOYEES	P.O. Box 2000	Rahway	07065	Ray Del Nero	(732) 594-4046	\$1,908,347,313	\$225,172,144	\$1,655,310,328	\$189,676,546	26,515	1.02%	-10.41%
21440	MESSIAH BAPTIST CHURCH	13 - 17 Oak St.	East Orange	07018	Edward Powell	(973) 676-7374	\$281,307	\$42,814	\$226,295	\$25,104	218	4.99%	-6.08%
14172	METREX	P.O. Box 157	Kenilworth	07033	Annamarie Duda	(908) 241-6976	\$5,195,070	\$2,976,644	\$2,196,363	\$920,281	866	3.04%	3.76%
18628	MIDDLESEX COUNTY NJ EMP	711 Jersey Ave.	New Brunswick	08901	Mary Aletta	(732) 745-3867	\$8,990,273	\$2,856,879	\$6,071,330	\$1,599,048	1,947	-4.75%	3.41%
6739	MIDDLESEX	237 Roosevelt Ave.	Garterer	07008	Tracy Sussmann	(732) 541-4151	\$5,414,554	\$9,420,331	\$2,058,190	\$2,058,190	1,100	-6.12%	-3.40%
61872	MONMOUTH COUNTY POSTAL EMPLOYEES	P.O. Box 518	Red Bank	07701	Maureen Julian	(732) 219-0009	\$26,545,762	\$6,384,577	\$19,935,070	\$4,764,303	1,390	-4.20%	-11.34%
66248	MONTCLAIR POSTAL EMPLOYEES	P.O. Box 535	West Caldwell	07007	Lena Ferraguso	(973) 227-8881	\$6,863,055	\$2,119,221	\$4,664,015	\$1,340,832	944	-0.93%	-4.38%
53	MOTION	P.O. Box 1160	Linden	07036	Michael Greenwood	(908) 862-6966	\$81,791,402	\$55,465,646	\$20,131,428	\$5,402,453	8,266	-7.72%	11.12%
18546	MOUNT ZION A M E CHURCH	34 Pennington Ave.	Trenton	08618	Bridget Bryant	(609) 588-3594	\$56,386	\$7,825	\$48,765	\$16,127	108	-2.90%	-34.47%
20463	N. J. LATVIAN	12 Gates Ave.	East Brunswick	08816	Brigita Valters	(732) 247-8542	\$10,371,222	\$604,843	\$9,664,653	\$1,014,726	263	13.87%	-3.49%
21702	N.Y. B & FMC	80 Count Rd.	Jersey City	07097	Arthur Musialowicz	(201) 459-1406	\$6,292,730	\$2,078,235	\$3,857,501	\$1,066,431	1,692	-0.86%	6.77%
22449	NESTLE (FREEHOLD) EMPLOYEES	61 Jerseyville Ave.	Freehold	07728	Luann Aglietti	(732) 577-7206	\$2,470,717	\$1,301,103	\$1,164,275	\$496,094	233	-0.18%	15.46%
2394	NEW BRUNSWICK POSTAL	P.O. Box 10088	New Brunswick	08906	Sandra Schwalb	(732) 985-8120	\$10,816,141	\$4,000,869	\$5,887,535	\$1,236,125	1,400	0.25%	14.51%
24167	NEW COMMUNITY	274 S Orange Ave.	Newark	07104	Mulu Gebreyesus	(973) 621-2363	\$3,259,726	\$2,128,178	\$1,092,178	\$356,564	3,233	-8.58%	-10.28%
64204	NEW JERSEY BUREAU OF PAROLE EMPL	P.O. Box 4160	Trenton	08610	Kevin Fowler	(609) 354-1913	\$1,574,467	\$569,024	\$1,007,397	\$180,507	254	9.40%	-6.80%
9555	NEW JERSEY COMMUNITY	P.O. Box 680	Moorestown	08057	Paul Ladd	(856) 235-2077	\$9,022,253	\$4,370,837	\$4,665,332	\$815,693	1,911	-5.61%	3.32%
66130	NEW JERSEY LAW AND PUBLIC SAFETY	P.O. Box 550	Trenton	08666	Bonnie Karczewski	(609) 393-0046	\$45,671,963	\$25,784,727	\$18,950,128	\$6,242,581	10,002	0.40%	3.78%
62796	NEWARK BOARD OF EDUCATION EMPL	195 Norman Rd.	Newark	07106	Eddie Daniels	(973) 375-9182	\$37,383,473	\$19,127,116	\$16,914,900	\$9,175,674	5,610	10.47%	43.69%
4175	NEWARK FIREMEN	P.O. Box 5086	Newark	07105	Gene Benick	(973) 589-7199	\$17,857,729	\$6,787,722	\$12,202,226	\$2,733,116	2,125	-2.01%	2.30%
4611	NEWARK POLICE	1 Lincoln Ave. Rm. 306	Newark	07104	MaryAnn Carr	(973) 733-6198	\$5,761,949	\$3,420,350	\$2,368,280	\$1,328,631	1,588	2.11%	24.89%
66159	NEWARK POST OFFICE EMPLOYEES	P.O. Box 20290	Newark	07101	Margaret Porter	(973) 621-7553	\$3,475,451	\$1,629,479	\$1,914,081	\$1,091,509	1,158	-16.95%	-10.05%
19454	NJ GATEWAY	P.O. Box 420	Dayton	08810	Rima Pantano	(732) 329-3838	\$27,002,672	\$8,438,025	\$17,928,081	\$3,110,059	2,870	-1.78%	-12.33%
9723	NUT EMPLOYEES	7 Richard Dr.	Waldwick	07463	Louis Sneyers	(201) 447-6677	\$11,148,300	\$2,954,175	\$8,111,281	\$1,071,958	1,042	3.33%	0.18%
1015	NORTH JERSEY	711 Union Blvd.	Totowa	07512	Louides Cortez	(973) 785-9200	\$99,700,203	\$103,132,208	\$23,437,111	\$30,338	30,338	-1.34%	4.46%
5419	NOVARTIS	124 S Ridgecald Ave.	East Hanover	07936	Ann South	(973) 947-1000	\$137,526,147	\$38,037,511	\$90,500,893	\$11,565,697	6,031	-1.04%	-5.61%
18759	OCEAN COUNTY EMPLOYEES	118 Washington St. Crths. Rm. 11	Toms River	08753	Marion Marin	(732) 341-4004	\$1,830,912	\$480,304	\$1,342,897	\$190,728	584	0.04%	-6.24%
5987	OCNAK #1	1082 Summit Ave.	Jersey City	07307	Brent Hamilton	(201) 420-1026	\$6,232,344	\$2,405,471	\$3,832,578	\$832,520	2,302	4.03%	1.89%
8410	OKO CAL	959 Market St.	Paterson	07513	Linda Hill	(201) 825-0300	\$623,577	\$155,419	\$464,704	\$118,412	196	-28.30%	-14.09%
12175	P S E	472 Weston Canal Rd.	Somerset	08873	John Grabenstein	(732) 764-3087	\$11,219,902	\$4,071,055	\$7,111,045	\$1,308,188	1,333	-6.72%	5.10%
9354	P.S. LOCAL 821	973A Argyll Circle	Lakewood	08701	Alvin Dingle	(201) 432-4441	\$1,117,163	\$298,481	\$809,912	\$235,057	243	9.01%	4.09%
24226	P.S.E. & G. NUCLEAR EMPLOYEES	P.O. Box 232	Hancocks Bridge	08038	Jody Mortarulo	(856) 339-5099	\$9,455,677	\$3,259,794	\$6,044,708	\$682,811	1,730	-3.35%	-7.00%
2246	PARLIN DUPONT EMPLOYEES	774 Washington Rd.	Parlin	08859	Christina Olander	(732) 254-7573	\$4,921,975	\$1,847,453	\$2,935,323	\$480,590	614	7.90%	-2.58%
12227	PASSAIC POLICE	330 Passaic St.	Passaic	07055	Bart Gaconia	(973) 365-3913	\$4,930,191	\$2,069,865	\$2,857,587	\$692,779	543	8.37%	2.43%
60448	PASSAIC POSTAL EMPLOYEES	P.O. Box 1686	Passaic	07055	Gerard Waksmundek	(973) 473-1164	\$531,730	\$238,370	\$292,824	\$103,023	187	-15.94%	26.74%
8339	PATERSON POLICE	111 Broadway	Paterson	07505	Danny Nichols	(973) 881-1137	\$4,682,089	\$1,239,086	\$3,426,204	\$801,246	760	-10.53%	-8.10%
8118	PATH	One Path Plaza	Jersey City	07306	Donna Amabile	(201) 216-6094	\$11,979,267	\$4,456,268	\$7,510,143	\$3,774,409	1,203	-6.66%	2.95%
12956	PEOPLES TRANSPORT	126 W Kings Hwy.	Mt. Ephraim	08059	Patricia Beck	(856) 931-2180	\$8,077,848	\$5,792,902	\$2,369,385	\$1,140,462	1,235	4.38%	4.57%
3291	PICATINNY	100 Mineral Springs Dr.	Dover	07801	Bill Darling	(732) 361-5225	\$299,992,929	\$119,065,805	\$169,448,368	\$27,375,821	16,953	-0.40%	6.43%
15095	PINACKE	135 Raritan Center Pkwy, Ste. 6	Edison	08837	Stephen Lardiere	(732) 225-1505	\$138,486,350	\$114,913,692	\$15,526,585	\$11,089,807	20,387	-3.88%	-8.24%
15140	PISCATAWAY TOWNSHIP EMPLOYEES	455 Hoes Ln.	Piscataway	08854	Stephen Prohaska	(732) 562-8722	\$1,834,534	\$672,557	\$1,145,582	\$228,036	393	2.17%	-14.27%
66188	PLAINFIELD	P.O. Box 1363	Plainfield	07061	Michael Dipaolo	(908) 226-5200	\$1,461,592	\$224,788	\$1,234,426	\$257,298	220	0.31%	6.13%
2892	PLAINFIELD POLICE & FIREMEN'S	315 Central Ave.	Plainfield	07060	Joseph Woodring	(908) 753-3089	\$1,420,532	\$1,420,532	\$3,005,081	\$415,416	548	-6.69%	3.76%
22592	POLISH & SLAVIC	9 Law Dr.	Fairfield	07004	Bogdan Chmielewski	(973) 808-3240	\$1,573,854,585	\$865,763,676	\$649,472,529	\$150,016,788	80,495	2.43%	3.04%
17251	PORT IVORY	239 Avenel St., Ste. 1	Avenel	07001	Debbie Lenahan	(732) 602-9799	\$2,640,675	\$1,582,112	\$1,013,451	\$337,134	437	-21.67%	-17.95%
64882	POSTAL EMPLOYEES	P.O. Box 8033	Trenton	08650	Darryl Belinski	(609) 585-0003	\$42,552,132	\$13,533,661	\$28,165,596	\$6,021,103	2,508	-6.43%	-2.67%

CH # 1-25000 = FEDERAL CU, ALL OTHERS ARE STATE CHARTERS

CH #	CREDIT UNION	ADDRESS	CITY	ZIP	CEO	TELEPHONE	\$ TOTAL ASSETS	\$ TOTAL LOANS	\$ TOTAL INVESTMENTS	\$ TOTAL CAPITAL	# OF MEM	% SHR GRO	% LN GRO
21009	PRINCETON	104 Carnegie Center, Ste. 103	Princeton	08540	Samuel Paulicelli	(609) 945-6200	\$134,970,253	\$56,886,132	\$76,088,546	\$14,650,957	7,782	-1.63%	4.86%
20448	PROPOONENT	536 Washington Ave.	Nutley	07110	Debi Van Dorn	(973) 338-1133	\$42,736,839	\$360,338,015	\$170,587,670	\$54,668,031	26,536	-3.43%	7.55%
11779	PUBLIC SERVICE	P.O. Box 3365	Middlesex	08846	Elizabeth Frenitz	(732) 805-9000	\$29,023,173	\$9,727,549	\$18,866,127	\$3,291,737	2,767	3.46%	1.95%
10741	PUBLIC SERVICE E.D. TRENTON	P.O. Box 3365	Mercerville	08619	John Jynell	(609) 581-8260	\$4,244,133	\$437,108	\$3,745,797	\$1,244,133	420	-3.96%	2.59%
9082	PUBLIC SERVICE H.C. EMPLOYEES	P.O. Box 7	Brick	08723	Diane Sullivan	(201) 997-7591	\$8,807,543	\$2,400,851	\$6,297,087	\$2,493,518	1,114	1.73%	0.52%
11863	PUBLIC SERVICE PLAZA	80 Park Plaza	Newark	07102	Albert Gilberti	(973) 621-7500	\$21,136,198	\$1,667,943	\$19,224,417	\$2,325,037	1,270	0.81%	36.63%
24137	PUBLIC SERVICE SEWAREN	Cliff Rd.	Sewaren	07077	Bryon Mayo	(732) 750-2050	\$301,582	\$51,383	\$254,255	\$70,205	104	-17.71%	45.24%
4726	RARITAN BAY	218A Sunset Rd.	Willingboro	08046	Maureen Horan	(609) 835-3053	\$3,166,484	\$1,149,929	\$1,955,275	\$299,935	507	1.10%	-25.23%
68195	RENAISSANCE COMMUNITY DEVELOPMENT	491 Raritan St.	Sayreville	08872	Ronald Behrens	(732) 727-3500	\$75,569,522	\$38,443,847	\$32,856,942	\$5,750,063	9,697	2.87%	6.92%
1166	RESEARCH 1166	P.O. Box 328	Somerset	08875	Shirley Spruill	(732) 247-6883	\$808,507	\$480,720	\$309,508	\$47,666	700	-25.35%	5.43%
13944	RIEGL	600 Billingsport Rd.	Paulsboro	08066	Diane DeLooff	(856) 224-2134	\$15,729,273	\$6,690,186	\$8,500,341	\$1,461,926	1,618	-1.20%	19.21%
9237	RUTGERS	515 Milford Warren Glen Rd.	Milford	08848	Franco Rea	(908) 995-2326	\$110,134,417	\$31,992,146	\$75,506,139	\$13,455,131	8,082	-1.96%	-2.80%
2107	RUTHERFORD POSTAL DISTRICT EM	100 College Ave.	New Brunswick	08901	Marie Holowka-Bedatsky	(732) 932-7662	\$81,245,276	\$40,568,130	\$38,956,076	\$6,323,890	9,073	4.27%	5.48%
15370	SAKERS SHOP-RITE	P.O. Box 149	Rutherford	07070	Howard Bernier	(201) 475-1839	\$8,210,719	\$463,073	\$7,657,226	\$587,903	446	0.72%	-5.73%
15154	SALEM BAPTIST	922 Hwy. 33 Bldg. 6	Freehold	07728	Patricia VanOver	(732) 462-4105	\$6,676,107	\$2,000,661	\$4,717,078	\$1,813,508	3,900	1.47%	6.72%
19185	SEAPORT	50 Clinton Ave.	Jersey City	07304	James Walton	(201) 324-2828	\$127,792	\$11,497	\$115,045	\$30,613	107	1.28%	-1.26%
13439	SELF RELIANCE (NJ)	P.O. Box 2000	Elizabeth	07207	Lisa Ramos	(908) 558-6167	\$58,513,864	\$26,481,541	\$26,185,192	\$8,997,532	5,068	2.52%	5.58%
3951	SOUTH JERSEY	851 Allwood Rd.	Clifton	07012	Vai Bogatchouk	(973) 471-0700	\$98,361,616	\$46,382,163	\$50,083,419	\$15,124,063	3,629	0.58%	9.41%
9737	SOUTH JERSEY GAS EMPLOYEES	1615 Hurffville Rd., P.O. Box 5530 Rte. 54	Deptford	08096	Ben Griffith	(856) 374-9700	\$333,048,859	\$130,565,798	\$170,623,364	\$30,968,064	45,159	0.39%	4.13%
3126	SOUTHERN MIDDLESEX CNTY TEACHERS	39 Brunswickwoods Dr.	East Brunswick	08816	Lynne Fritz	(732) 238-8662	\$35,273,369	\$8,887,383	\$25,920,440	\$3,087,821	3,675	-0.81%	-0.72%
2021	TEANECK	280 Parker Ave.	Maplewood	07040	Peter Lee	(973) 672-2200	\$2,269,465	\$854,243	\$1,418,334	\$287,543	705	-14.15%	-18.70%
17969	TERMINALS	P.O. Box 1016	Teaneck	07066	Susan Raszor	(201) 837-1316	\$1,915,170	\$1,915,170	\$10,701,582	\$1,941,977	1,180	2.65%	5.84%
477	THE ATLANTIC	90 Tennyson St.	Carteret	07008	Donald Skrocki	(732) 541-1373	\$1,150,042	\$843,105	\$300,935	\$271,956	120	4.09%	4.22%
7289	THUNDERBOLT AREA	37 Market St.	Kenilworth	07033	Michael Fanelli	(908) 245-1750	\$259,391,972	\$118,572,701	\$133,783,032	\$36,942,485	17,715	-4.64%	9.03%
4906	TRENTON NJ FIREMEN	1601 Cedar St.	Millville	08332	Robert Willard	(856) 327-5755	\$19,501,295	\$6,459,327	\$12,036,159	\$1,848,628	2,749	-1.06%	3.75%
3202	TRENTON NJ POLICE	244 Perry St., 3rd Fl.	Trenton	08618	Dennis Piscione	(609) 989-4030	\$5,592,895	\$971,233	\$4,562,270	\$675,509	999	-5.88%	-8.15%
2932	TRENTON TEACHERS	225 N Clinton Ave.	Trenton	08609	Barbara Rios	(609) 396-7618	\$24,910,382	\$9,179,898	\$15,451,668	\$3,428,795	1,928	5.06%	32.57%
1151	TRI-CO	P.O. Box 9335	Trenton	08650	John Mero	(609) 890-1630	\$2,438,298	\$155,569	\$2,255,403	\$300,164	722	-4.43%	-53.42%
5736	UNILEVER	1240 Sussex Turnpike	Randolph	07869	Michael Prettyman	(973) 895-6760	\$134,091,588	\$93,075,721	\$26,331,329	\$5,136,186	12,722	-10.51%	-12.78%
21244	UNION BUILDING TRADES	800 Sylvan Ave.	Englewood Cliff	07632	Jim Kopfstein	(201) 894-7604	\$40,858,651	\$24,974,401	\$15,317,960	\$3,181,133	1,619	1.66%	11.95%
14329	UNION COUNTY EMPLOYEES	P.O. Box 6270	Parsippany	07054	Bob Kodan	(973) 263-0001	\$74,242,990	\$34,172,496	\$38,738,941	\$10,857,023	28,765	2.53%	7.54%
2192	UNITED FINANCIAL SERVICES	2 Broad St., 3rd Fl.	Elizabeth	07201	Winston Cummings	(908) 527-4015	\$8,526,189	\$3,270,953	\$5,224,466	\$1,280,293	2,029	1.12%	-5.65%
13519	UNITED INVESTORS	320 Park Ave.	Scotch Plains	07076	Linda Faro Wood	(908) 322-2600	\$20,213,650	\$7,778,267	\$11,699,103	\$2,924,382	2,198	-4.38%	13.33%
16577	UNITED POLES	16 W Elizabeth Ave	Linden	07036	Patricia Amato	(908) 862-5566	\$4,105,173	\$1,651,440	\$2,425,408	\$406,816	643	-8.00%	1.45%
18195	UNITED TELETECH FINANCIAL	412 New Brunswick Ave.	Perth Amboy	08861	Iwona Karpeta	(732) 442-5648	\$37,708,137	\$23,513,167	\$13,038,939	\$3,161,121	2,359	-7.26%	16.38%
9399	UNITY	205 Hance Ave.	Tinton Falls	07724	Leo Airdine	(732) 530-8100	\$318,733,675	\$222,301,395	\$85,210,805	\$34,614,684	21,770	-2.80%	5.78%
22028	VAH LIONS EMPLOYEES	P.O. Box 67	Oaklyn	08107	Janice King	(856) 854-4583	\$3,665,569	\$1,915,101	\$1,747,130	\$604,520	875	-6.87%	13.82%
3879	W. K.	P.O. Box 187	Lyons	07939	Gloria Westervelt	(908) 647-6952	\$42,028,539	\$9,511,079	\$32,172,111	\$4,325,358	1,743	4.62%	8.43%
15016	WAKEFERN	192 Washington Ave.	Belleville	07109	James Rotonda	(973) 751-8855	\$963,548	\$196,421	\$774,367	\$84,997	238	-0.18%	-25.31%
2127	WEST HUDSON TEACHERS	600 York St.	Elizabeth	07027	Denise Greigis	(908) 527-3749	\$8,753,081	\$1,515,291	\$7,879,273	\$2,073,566	1,523	6.71%	-2.60%
10432	WEST ORANGE MUNICIPAL	180 Prospect Ave.	North Arlington	07031	Patricia Killeen	(201) 991-0845	\$7,373,593	\$1,144,052	\$6,168,658	\$745,320	1,051	6.38%	4.19%
16218	XCEL	342 Main St.	West Orange	07052	Sandra Mullins	(973) 736-1929	\$3,415,604	\$3,802,380	\$634,956	\$634,956	1,225	-3.95%	9.62%
		P.O. Box 2618	Secaucus	07096	Linda McEdden	(800) 284-8663	\$155,392,390	\$138,698,611	\$2,985,883	\$12,713,634	18,320	4.21%	4.74%

CH # 1-25000 = FEDERAL CU, ALL OTHERS ARE STATE CHARTERS

TOP 50 STATE TABLE

State Credit Union Totals as of June 30

	2010	2011	2012	2013	2014	2014 Growth	5-Year Compound Growth
Number of Credit Unions	51	50	50	48	47	-2.08%	-1.62%
Number of Members	659,701	675,713	703,031	729,161	762,999	4.64%	2.95%
Total Assets (\$000)	6,715,181	7,130,354	7,794,564	8,316,858	8,750,088	5.21%	5.44%
Total Shares (\$000)	5,947,698	6,320,180	6,907,702	7,354,278	7,694,625	4.63%	5.29%
Total Loans (\$000)	4,234,313	4,427,065	4,794,935	5,084,261	5,526,188	8.69%	5.47%
Total Capital (\$000)	703,480	757,946	819,833	887,223	972,678	9.63%	6.69%

NEW MEXICO		Total Assets (\$000) 6/30/14	% of Total State Assets	Financial Ratios				Productivity Ratios			Member Service Ratios				
				Net Worth/Assets	Loans/Shares	Return on Average Assets	Delinquency Ratio	Operating Exp./Average Assets	Members/Employee	Efficiency Ratio	\$ Avg. Loan Balance	\$ Avg. Share Balance	# Auto Loans/ Members	# Share Drafts/ Members	# Credit Cards/ Members
1	SANDIA LABORATORY	\$2,072,343	23.68%	10.22%	54.29%	1.14%	0.66%	1.65%	284	58.98%	\$19,011	\$25,432	15.93%	74.37%	34.20%
2	NEW MEXICO EDUCATORS	\$1,489,221	17.02%	10.95%	74.76%	1.18%	0.44%	3.46%	379	70.30%	\$12,952	\$9,021	17.49%	69.60%	20.98%
3	U.S. NEW MEXICO	\$803,411	9.18%	10.35%	75.51%	0.83%	1.47%	2.94%	372	70.17%	\$12,501	\$9,520	23.16%	45.23%	21.39%
4	KIRTLAND	\$668,479	7.64%	12.47%	87.74%	0.71%	0.78%	2.65%	335	71.87%	\$15,420	\$12,571	25.67%	53.82%	32.50%
5	SANDIA AREA	\$502,729	5.75%	10.56%	100.22%	1.22%	0.20%	2.12%	525	58.56%	\$14,069	\$6,880	31.39%	38.16%	11.79%
6	DEL NORTE	\$477,481	5.46%	11.45%	77.81%	0.86%	0.36%	3.02%	352	71.81%	\$12,009	\$10,259	25.96%	51.50%	20.04%
7	FIRST FINANCIAL	\$432,554	4.94%	8.58%	72.66%	0.18%	2.60%	4.53%	291	81.09%	\$10,786	\$6,726	18.24%	55.93%	3.10%
8	STATE EMPLOYEES	\$386,820	4.42%	11.02%	95.16%	1.35%	0.58%	3.81%	279	70.55%	\$14,873	\$8,322	28.28%	61.63%	5.92%
9	OTERO	\$274,608	3.14%	13.37%	58.69%	0.64%	0.13%	3.19%	355	81.02%	\$10,931	\$7,204	17.68%	46.95%	6.55%
10	WHITE SANDS	\$266,239	3.04%	8.22%	76.11%	0.33%	0.23%	3.30%	284	87.31%	\$16,093	\$9,031	27.68%	52.86%	0.00%
11	RIO GRANDE	\$243,507	2.78%	13.61%	89.30%	1.74%	0.32%	4.00%	259	65.55%	\$14,095	\$7,806	27.99%	50.00%	3.58%
12	GUADALUPE	\$133,263	1.52%	9.34%	81.49%	0.43%	1.50%	4.77%	239	81.51%	\$11,264	\$8,080	17.60%	50.97%	11.69%
13	ZIA	\$129,162	1.48%	8.88%	64.95%	0.35%	2.00%	4.18%	254	90.79%	\$13,853	\$9,292	14.77%	48.04%	0.00%
14	ANIMAS	\$125,459	1.43%	8.49%	63.70%	0.20%	0.29%	3.83%	346	92.97%	\$10,748	\$7,929	13.89%	53.54%	17.76%
15	ARTESIA	\$89,535	1.02%	11.55%	60.26%	1.24%	0.28%	2.20%	434	63.81%	\$16,439	\$11,259	22.06%	32.42%	1.63%
16	CANNON	\$62,239	0.71%	9.45%	35.88%	-0.03%	0.68%	3.86%	619	119.69%	\$6,074	\$5,048	7.79%	35.45%	12.35%
17	EDDY	\$60,855	0.70%	11.19%	60.19%	-0.55%	1.24%	3.70%	388	73.90%	\$11,140	\$8,127	25.21%	29.14%	3.43%
18	ESTACADO	\$57,176	0.65%	10.68%	46.57%	0.40%	1.66%	5.38%	435	85.61%	\$8,028	\$6,406	16.02%	35.65%	6.75%
19	SOUTHWEST	\$55,407	0.63%	8.64%	55.30%	0.31%	0.18%	4.34%	241	96.99%	\$10,385	\$9,967	15.97%	52.67%	20.31%
20	HIGH PLAINS	\$43,138	0.49%	8.90%	85.47%	-0.33%	0.00%	4.78%	293	98.07%	\$16,143	\$5,131	18.76%	52.27%	0.00%
21	LOCO	\$40,805	0.47%	11.36%	46.97%	0.56%	1.22%	3.28%	321	56.00%	\$7,083	\$8,055	32.02%	27.95%	6.92%
22	FINANCIAL SECURITY	\$37,373	0.43%	12.03%	78.53%	1.31%	1.09%	3.81%	182	70.04%	\$12,303	\$9,163	28.06%	31.13%	2.14%
23	CHINO	\$27,748	0.32%	6.07%	95.29%	-0.77%	1.03%	5.57%	327	67.98%	\$8,068	\$4,045	26.58%	45.11%	2.08%
24	EVERYONE'S	\$26,412	0.30%	14.35%	64.41%	0.89%	0.22%	5.21%	241	83.54%	\$7,289	\$4,527	17.91%	50.20%	4.76%
25	ROSWELL COMMUNITY	\$26,105	0.30%	9.16%	70.66%	1.01%	0.21%	3.99%	326	77.46%	\$12,082	\$9,598	19.23%	38.18%	18.70%
26	FOUR CORNERS	\$25,979	0.30%	15.35%	68.53%	-0.19%	0.81%	6.61%	455	91.71%	\$3,357	\$4,350	17.93%	0.00%	0.00%
27	BELEN RAILWAY EMPLOYEES	\$23,498	0.27%	13.05%	67.91%	0.91%	0.60%	3.08%	267	72.90%	\$14,264	\$10,906	21.53%	14.00%	0.00%
28	CHAVES COUNTY SCHOOL EMPLOYEES	\$22,958	0.26%	17.70%	40.61%	0.44%	0.00%	2.54%	644	85.08%	\$8,420	\$7,298	21.41%	35.16%	0.00%
29	JEMEZ VALLEY	\$20,090	0.23%	13.26%	66.82%	1.24%	1.31%	3.30%	211	72.53%	\$17,827	\$10,296	11.26%	67.69%	0.00%
30	NORTHERN NEW MEXICO SCHOOL EMPL.	\$18,980	0.22%	8.98%	53.32%	0.12%	0.95%	4.25%	299	97.00%	\$10,163	\$9,653	28.72%	47.57%	0.00%
31	LOS ALAMOS SCHOOLS	\$16,449	0.19%	12.12%	64.62%	0.56%	0.12%	2.57%	380	82.20%	\$14,959	\$8,439	15.74%	18.90%	0.00%
32	CUBA	\$12,239	0.14%	15.75%	80.92%	1.09%	3.63%	3.57%	410	73.47%	\$15,219	\$5,018	7.27%	26.78%	0.00%
33	INTERNATIONALITES	\$10,023	0.11%	15.39%	63.63%	0.87%	0.14%	3.84%	274	80.81%	\$7,466	\$6,857	26.38%	29.22%	0.00%
34	THE FLORIST	\$7,572	0.09%	14.67%	69.29%	0.26%	2.70%	3.66%	301	89.63%	\$7,366	\$7,126	26.55%	25.33%	13.50%
35	BAB	\$7,501	0.09%	12.92%	87.90%	2.21%	0.66%	2.67%	601	54.07%	\$8,003	\$4,337	24.22%	0.00%	0.00%
36	TELCO ROSWELL NEW MEXICO	\$7,273	0.08%	19.58%	80.50%	2.29%	3.29%	2.50%	337	44.72%	\$8,905	\$4,946	23.71%	0.00%	0.00%
37	QUESTA	\$7,214	0.08%	25.80%	43.42%	1.17%	0.05%	3.82%	255	113.16%	\$11,369	\$5,988	6.95%	14.01%	0.00%
38	U-1ST COMMUNITY	\$6,890	0.08%	12.31%	59.40%	0.93%	1.67%	4.59%	283	81.99%	\$10,336	\$5,323	13.62%	11.32%	5.84%
39	QUAY SCHOOLS	\$6,730	0.08%	13.86%	66.65%	1.42%	1.38%	3.94%	253	70.60%	\$6,659	\$5,628	20.36%	0.00%	0.00%
40	PERMACULTURE	\$6,484	0.07%	4.80%	67.26%	-0.97%	12.60%	3.91%	344	124.28%	\$13,260	\$7,144	1.39%	0.00%	15.56%
41	DEMING SCHOOLS EMPLOYEES	\$4,771	0.05%	16.50%	53.02%	0.76%	1.61%	3.06%	342	79.58%	\$5,298	\$5,793	18.01%	0.00%	0.00%
42	FORT BAYARD	\$4,707	0.05%	22.78%	99.54%	0.63%	6.22%	5.33%	506	88.19%	\$8,743	\$2,851	19.59%	6.71%	0.00%
43	RINCONES PRESBYTERIAN	\$3,279	0.04%	11.07%	88.62%	0.73%	0.86%	3.86%	341	78.06%	\$8,508	\$3,961	23.94%	0.00%	0.00%
44	MT TAYLOR	\$2,070	0.02%	17.00%	36.30%	0.13%	0.00%	2.56%	380	95.14%	\$5,374	\$4,519	6.84%	0.00%	0.00%
45	ST. GERTRUDE'S	\$1,775	0.02%	7.66%	75.81%	-0.27%	8.45%	5.69%	307	99.41%	\$5,722	\$2,672	7.67%	0.00%	0.00%
46	NEW MEXICO CORRECTIONAL EMPL	\$1,138	0.01%	8.43%	79.85%	10.71%	19.09%	8.54%	152	107.96%	\$5,509	\$3,427	19.08%	0.00%	0.00%
47	COLFAX SCHOOL EMPLOYEES	\$399	0.00%	13.89%	124.42%	0.82%	0.06%	4.11%	342	77.13%	\$5,001	\$1,716	19.88%	0.00%	0.00%

CH #	CREDIT UNION	ADDRESS	CITY	ZIP	CEO	TELEPHONE	\$ TOTAL ASSETS	\$ TOTAL LOANS	\$ TOTAL INVESTMENTS	TOTAL CAPITAL	# OF MEM	% SHR GRO	% LN GRO
66142	ANIMAS	2101 E. 20th St.	Farmington	87401	Gary Sterton	(505) 326-7701	\$125,459,035	\$73,321,973	\$43,755,616	\$10,333,010	14,517	0.02%	-4.65%
62783	ARTESIA	P.O. Box 406	Artesia	88211	Ronald Johnston	(505) 748-9779	\$89,535,455	\$47,130,102	\$31,671,247	\$10,588,930	6,946	-0.59%	0.16%
66185	BAB	503 NE Aztec Blvd.	Aztec	87410	Natalie Marx	(505) 334-3074	\$7,500,748	\$3,729,894	\$1,725,950	\$1,059,600	1,503	5.44%	5.60%
62841	BELDEN RAILWAY EMPLOYEES	222 N 4th St.	Belen	87002	Gary Troyer	(505) 864-4740	\$23,908,353	\$13,864,578	\$9,049,981	\$3,170,397	1,872	-3.81%	11.90%
7822	CANNON	P.O. Box 2080	Clovis	88102	Kim Wilson	(505) 791-3353	\$62,238,839	\$20,172,621	\$37,591,869	\$6,140,932	11,138	1.69%	-19.34%
66143	CHAVES COUNTY SCHOOL EMPLOYEES	1401 N Lea Ave.	Roswell	88201	Valarie Thomas	(505) 623-5444	\$22,958,285	\$7,628,791	\$14,813,682	\$4,107,251	2,574	0.65%	3.38%
9771	CHINO	2290 E Superior St.	Silver City	88061	Carolyn Shaver	(505) 388-2511	\$27,748,408	\$24,066,898	\$244,429	\$2,192,231	6,384	1.91%	19.52%
62569	COLFAX SCHOOL EMPLOYEES	P.O. Box 279	Raton	87740	Carolyn Hestrand	(505) 445-3033	\$365,091	\$52,990	\$52,990	\$82,092	171	-20.37%	1.09%
66097	CUBA	P.O. Box 1660	Cuba	87013	Rhonda Jacques	(505) 289-3763	\$12,239,249	\$8,324,681	\$3,204,326	\$2,015,312	2,050	4.98%	3.83%
64759	DEL NORTE	P.O. Box 1180	Los Alamos	87544	Chuck Valenti	(505) 455-5228	\$477,481,323	\$324,285,892	\$120,430,755	\$57,376,473	40,627	4.39%	22.44%
61559	DEMING SCHOOLS EMPLOYEES	P.O. Box 1494	Deming	88031	Jeanie Coppedge	(505) 546-8310	\$4,770,871	\$2,097,890	\$2,646,992	\$821,472	683	-0.49%	-7.13%
9566	EDDY	909 W Pierce	Carlsbad	88220	Brenda Dugas	(505) 887-1784	\$60,855,448	\$32,251,166	\$25,372,071	\$7,752,008	6,593	-1.74%	-27.25%
8299	ESTACADO	2220 N Dal Paso	Hobbs	88240	Jeff Bruce	(575) 393-1596	\$57,176,484	\$23,369,170	\$30,650,130	\$6,357,231	7,834	37.54%	65.96%
9370	EVERYONE'S	P.O. Box 1023	Tucumcari	88401	Andi Baum	(505) 461-0433	\$26,411,622	\$14,081,827	\$6,729,268	\$4,186,493	4,829	4.05%	-0.08%
62452	FINANCIAL SECURITY	1105 W Pierce	Carlsbad	88220	Judy Carrasco	(505) 887-6030	\$37,372,879	\$25,565,456	\$8,351,874	\$4,618,983	3,553	19.88%	9.15%
68244	FIRST FINANCIAL	P.O. Box 25587	Albuquerque	87125	Ron Moorehead	(505) 766-5600	\$432,553,706	\$284,326,429	\$120,786,249	\$41,481,167	58,179	4.26%	-10.34%
1838	FORT BAYARD	P.O. Box 36173	Ft Bayard	88036	Lupe Barraza	(505) 537-3014	\$4,707,074	\$3,593,365	\$596,594	\$1,104,736	1,266	3.14%	4.24%
16754	FOUR CORNERS	16 Cr 6500	Kirtland	87417	Phyllis Crawford	(505) 598-6623	\$14,918,326	\$9,287,367	\$9,287,367	\$4,376,814	5,004	21.00%	-1.09%
66149	GUADALUPE	3601 Mimbrres Ln.	Santa Fe	87507	Winona Nava	(505) 982-8942	\$133,262,584	\$98,162,462	\$25,210,008	\$13,117,908	14,908	0.35%	1.11%
16559	HIGH PLAINS	P.O. Box 2050	Clovis	88102	Marty Tressell	(575) 762-3313	\$43,138,000	\$33,331,602	\$5,425,809	\$3,930,262	7,605	2.00%	3.70%
7027	INTERNATIONALITES	901 N. Canal	Carlsbad	88220	Jeanette Chester	(505) 885-4027	\$10,022,620	\$5,375,218	\$3,284,672	\$1,587,044	1,232	17.25%	8.09%
62637	JEMEZ VALLEY	P.O. Box 120	Jemez Springs	87025	Tina Trujillo	(505) 829-3366	\$20,090,332	\$11,605,294	\$7,806,287	\$2,748,424	1,687	13.81%	1.53%
12199	KIRTLAND	P.O. Box 80570	Albuquerque	87198	David Seely	(505) 254-4369	\$668,479,215	\$494,815,304	\$152,707,425	\$86,723,111	44,859	3.48%	0.98%
66117	LOCO	P.O. Box 1743	Alamogordo	88311	Pam Vega	(575) 437-3110	\$40,805,239	\$17,013,959	\$22,492,957	\$4,738,977	4,497	9.65%	-14.54%
61165	LOS ALAMOS SCHOOLS	1900 Diamond Dr.	Los Alamos	87544	Matthew Schmidt	(505) 662-3421	\$16,449,320	\$9,319,390	\$6,653,210	\$2,040,320	1,709	0.83%	1.17%
13654	MT TAYLOR	P.O. Box 2550	Milan	87021	Jena Griego	(505) 287-7551	\$2,070,147	\$623,373	\$985,759	\$357,959	380	-1.23%	-18.60%
12633	NEW MEXICO CORRECTIONAL EMPL	1017 Camino Del Gusto	Santa Fe	87507	Jose Lujan	(505) 471-7839	\$1,137,723	\$831,893	\$363,319	\$168,586	304	-13.76%	-14.99%
948	NEW MEXICO EDUCATORS	P.O. Box 8530	Albuquerque	87198	Terry Laudick	(505) 889-7755	\$1,489,221,098	\$974,795,774	\$397,075,621	\$163,522,269	144,546	6.64%	20.60%
4805	NORTHERN NEW MEXICO SCHOOL EMPLOYEE	614 Alta Vista St.	Santa Fe	87505	Larry Lujan	(505) 982-3802	\$18,980,358	\$9,227,690	\$8,705,453	\$1,714,160	1,793	1.55%	0.22%
8475	OTERO	P.O. Box 2800	Alamogordo	88311	Juanita Whiteside	(575) 434-8500	\$274,607,961	\$138,158,160	\$117,002,606	\$37,137,891	32,674	1.83%	2.75%
68438	PERMACULTURE	P.O. Box 29300	Santa Fe	87592	Donald Sarich	(505) 954-3479	\$6,484,259	\$4,137,146	\$2,231,016	\$340,942	861	20.39%	-5.75%
14758	QUAY SCHOOLS	P.O. Box 605	Tucumcari	88401	Angie White	(575) 461-3638	\$6,730,385	\$3,795,699	\$2,596,671	\$960,768	1,012	-4.99%	6.63%
66252	QUESTA	P.O. Box 500	Questa	87556	Maxine Rael	(505) 586-0423	\$7,214,099	\$2,319,351	\$4,694,069	\$1,940,468	892	7.26%	-1.72%
61946	RINCONES PRESBYTERIAN	P.O. Box 149	Chacon	87713	Teresta Duran	(505) 387-6854	\$3,279,059	\$2,390,793	\$784,180	\$412,461	681	-9.11%	-13.57%
62573	RIO GRANDE	301 Rio Bravo SE	Albuquerque	87105	Chris Fitzgerald	(505) 262-1401	\$243,507,435	\$186,701,833	\$40,572,467	\$34,675,409	26,784	1.80%	10.19%
9093	ROSWELL COMMUNITY	P.O. Box 2583	Roswell	88202	Karen Griffo	(505) 623-7788	\$26,105,279	\$16,575,922	\$6,058,572	\$2,434,837	2,444	2.42%	5.83%
11316	SANDIA AREA	P.O. Box 18044	Albuquerque	87185	Scott Connelly	(505) 256-6031	\$502,729,066	\$443,089,653	\$37,092,487	\$57,051,756	64,257	13.27%	17.14%
5851	SANDIA LABORATORY	P.O. Box 23040	Albuquerque	87192	Robert Chavez	(505) 293-0500	\$2,072,343,334	\$1,006,604,324	\$1,003,034,704	\$211,690,439	72,909	3.93%	8.12%
964	SOUTHWEST	P.O. Box 2247	Albuquerque	87103	Randy Lunsford	(505) 243-6751	\$55,406,927	\$27,842,131	\$23,422,682	\$4,869,399	5,052	3.77%	6.40%
62289	ST. GERTRUDES	P.O. Box 92	Mora	87732	Esther Martinez	(505) 387-2644	\$1,775,153	\$1,241,606	\$490,204	\$178,659	613	0.10%	-13.13%
65513	STATE EMPLOYEES	813 St. Michaels Dr.	Santa Fe	87505	Harold Dixon	(505) 983-7328	\$386,820,022	\$300,387,801	\$54,121,183	\$44,390,641	37,930	5.11%	20.48%
7999	TELCO ROSWELL NEW MEXICO	110 N Washington Ave.	Roswell	88203	Teri Romero	(505) 622-4444	\$7,272,814	\$4,702,048	\$2,471,852	\$1,480,866	1,181	15.18%	2.75%
19567	THE FLOREST	P.O. Box 2202	Roswell	88202	Kenneth Bell	(505) 622-0560	\$4,463,805	\$3,048,957	\$1,168,080	\$1,168,080	904	5.99%	-0.51%
808	U.S. NEW MEXICO	3939 Osuna Rd., NE	Albuquerque	87109	Marsha Majors	(505) 342-8888	\$803,410,668	\$538,095,414	\$222,314,340	\$88,869,669	74,856	5.53%	6.87%
10580	U-1ST COMMUNITY	601 N Canal St.	Carlsbad	88220	Theresa Quinonez	(505) 887-1785	\$6,289,946	\$3,576,147	\$2,771,415	\$904,384	1,131	-3.27%	-1.38%
7960	WHITE SANDS	2755 N Maint St.	Las Cruces	88001	William Jacobs	(575) 647-4500	\$266,239,465	\$184,672,635	\$68,276,495	\$22,469,919	26,869	1.57%	5.29%
60467	ZIA	P.O. Box 490	Los Alamos	87544	David Woodruff	(505) 662-4671	\$129,162,264	\$76,678,296	\$46,590,128	\$13,290,772	12,706	-4.05%	-3.85%

TOP 50 STATE TABLE

State Credit Union Totals as of June 30

	2010	2011	2012	2013	2014	2014 Growth	5-Year Compound Growth
Number of Credit Unions	447	434	422	400	385	-3.75%	-2.94%
Number of Members	4,465,578	4,567,292	4,663,611	4,824,994	4,949,202	2.57%	2.08%
Total Assets (\$000)	52,775,810	56,259,968	59,870,279	63,577,136	66,103,667	3.97%	4.61%
Total Shares (\$000)	45,529,863	48,657,883	51,747,246	54,803,776	56,749,490	3.55%	4.50%
Total Loans (\$000)	30,275,826	31,365,129	33,107,952	34,975,967	37,892,605	8.34%	4.59%
Total Capital (\$000)	5,816,500	6,318,121	6,744,859	6,902,511	7,433,084	7.69%	5.03%

NEW YORK	Total Assets (\$000) 6/30/14	% of Total State Assets	Financial Ratios				Productivity Ratios				Member Service Ratios			
			Net Worth/Assets	Loans/Shares	Return on Average Assets	Delinquency Ratio	Operating Exp./Average Assets	Members/Employee	Efficiency Ratio	\$ Avg. Loan Balance	\$ Avg. Share Balance	# Auto Loans/ Members	# Share Drafts/ Members	# Credit Cards/ Members
1 BETHPAGE	\$5,685,240	8.60%	8.28%	60.01%	0.50%	1.47%	2.11%	472	78.63%	\$45,798	\$20,812	7.24%	50.53%	6.89%
2 TEACHERS	\$4,967,853	7.52%	9.91%	47.43%	0.60%	0.55%	1.58%	417	70.60%	\$23,990	\$18,613	11.46%	69.91%	8.41%
3 ESL	\$4,823,515	7.30%	15.16%	80.43%	1.56%	0.73%	1.99%	541	53.53%	\$10,954	\$8,990	14.24%	65.36%	16.24%
4 UNITED NATIONS	\$4,088,350	6.18%	9.79%	42.57%	0.57%	1.05%	2.46%	261	76.71%	\$16,743	\$34,329	0.51%	76.84%	38.17%
5 HUDSON VALLEY	\$3,973,833	6.01%	9.44%	58.70%	0.89%	1.01%	2.56%	367	66.43%	\$13,767	\$12,311	14.13%	50.81%	17.95%
6 VISIONS	\$3,308,685	5.01%	12.78%	66.03%	0.87%	1.01%	1.70%	404	62.96%	\$15,076	\$17,438	12.40%	49.77%	21.40%
7 STATE EMPLOYEES	\$2,819,689	4.27%	7.04%	59.61%	0.48%	1.20%	3.48%	398	80.92%	\$12,806	\$8,357	9.20%	56.33%	8.17%
8 NASSAU EDUCATORS	\$2,189,708	3.31%	9.45%	78.47%	0.89%	1.14%	2.19%	545	65.20%	\$15,550	\$11,903	12.47%	60.30%	22.12%
9 MUNICIPAL	\$2,035,964	3.08%	8.96%	68.91%	0.07%	1.42%	6.09%	532	101.44%	\$8,509	\$5,207	6.25%	74.60%	11.80%
10 MELROSE	\$2,024,255	3.06%	19.22%	120.34%	1.45%	0.29%	1.27%	354	47.37%	\$355,674	\$63,347	0.05%	19.18%	0.00%
11 AMERICU	\$1,280,009	1.94%	8.67%	92.34%	0.86%	0.66%	3.16%	387	76.40%	\$18,069	\$10,979	20.20%	56.77%	14.80%
12 EMPOWER	\$1,277,823	1.93%	9.55%	83.67%	0.99%	0.80%	4.57%	343	76.02%	\$10,003	\$8,556	14.13%	71.04%	27.37%
13 CAP COM	\$1,100,378	1.66%	10.94%	96.95%	1.36%	0.84%	4.08%	415	73.52%	\$15,453	\$8,510	12.07%	50.78%	22.02%
14 CORNING	\$1,079,803	1.63%	9.11%	71.07%	0.53%	0.12%	3.19%	312	84.28%	\$14,257	\$10,903	14.75%	60.80%	23.72%
15 SELF RELIANCE NEW YORK	\$1,058,003	1.60%	16.98%	74.98%	0.90%	0.70%	0.85%	347	48.14%	\$126,045	\$58,942	0.07%	20.22%	21.15%
16 ISLAND	\$984,040	1.49%	9.50%	43.92%	0.73%	0.34%	1.47%	353	68.12%	\$29,166	\$25,472	10.43%	45.59%	6.65%
17 SUFFOLK	\$932,071	1.41%	10.11%	61.17%	0.49%	0.78%	2.78%	362	91.47%	\$25,148	\$14,553	8.03%	76.18%	2.85%
18 CFCC COMMUNITY	\$908,934	1.38%	12.60%	69.55%	0.92%	0.30%	2.41%	380	71.67%	\$22,715	\$12,902	15.52%	62.46%	8.77%
19 USALLIANCE	\$901,027	1.36%	7.81%	85.79%	0.75%	1.30%	2.95%	352	78.38%	\$17,836	\$11,706	19.80%	58.30%	7.91%
20 QUORUM	\$838,592	1.27%	7.99%	94.53%	0.21%	1.35%	3.71%	575	83.70%	\$11,229	\$10,515	0.72%	27.79%	37.15%
21 MID-HUDSON VALLEY	\$792,180	1.20%	9.22%	66.36%	0.24%	2.44%	3.51%	326	88.12%	\$15,296	\$11,115	15.74%	54.34%	12.49%
22 THE SUMMIT	\$723,698	1.09%	9.73%	87.94%	0.42%	0.31%	3.76%	333	87.59%	\$8,911	\$8,300	26.78%	53.64%	22.41%
23 PROGRESSIVE	\$683,936	1.03%	39.58%	215.47%	2.65%	0.90%	1.64%	134	36.64%	\$266,611	\$74,291	0.00%	12.73%	0.00%
24 NCPD	\$672,569	1.02%	12.02%	29.05%	1.55%	1.31%	0.75%	868	32.09%	\$21,933	\$38,841	4.00%	38.15%	25.48%
25 SEACOMM	\$485,372	0.73%	12.20%	48.23%	1.24%	1.10%	2.77%	432	69.37%	\$8,131	\$10,389	9.56%	59.73%	18.72%
26 SUNMARK	\$419,054	0.63%	8.78%	97.48%	0.17%	0.76%	5.70%	293	93.66%	\$18,010	\$7,945	16.88%	64.09%	0.00%
27 FIRST HERITAGE	\$398,902	0.60%	10.66%	48.68%	0.61%	0.22%	2.62%	369	79.55%	\$11,072	\$11,469	14.89%	58.28%	17.93%
28 FIRST SOURCE	\$397,319	0.60%	8.84%	81.75%	0.67%	0.33%	3.59%	303	81.72%	\$9,903	\$9,899	19.43%	68.92%	38.85%
29 NASSAU FINANCIAL	\$394,330	0.60%	9.55%	62.22%	0.21%	2.22%	2.41%	402	95.09%	\$18,726	\$13,406	6.98%	34.73%	17.67%
30 SIDNEY	\$390,642	0.59%	13.11%	65.37%	0.66%	0.34%	4.49%	305	84.45%	\$7,615	\$7,163	18.75%	67.80%	15.48%
31 RELIANT COMMUNITY	\$379,856	0.57%	9.03%	78.56%	0.43%	0.19%	4.17%	263	89.57%	\$10,064	\$8,939	12.60%	58.55%	25.26%
32 PITTSFORD	\$361,823	0.55%	10.28%	81.11%	0.55%	0.77%	1.95%	432	74.10%	\$31,236	\$15,781	5.13%	53.85%	15.33%
33 CORNERSTONE COMMUNITY	\$357,836	0.54%	7.94%	66.96%	0.23%	1.09%	4.02%	447	86.40%	\$8,503	\$6,806	18.83%	41.86%	15.77%
34 HUDSON HERITAGE	\$316,245	0.48%	9.69%	78.19%	0.15%	0.77%	4.12%	317	85.94%	\$15,388	\$9,020	9.26%	44.01%	14.52%
35 SUMA YONKERS	\$291,228	0.44%	14.57%	74.48%	0.40%	2.47%	1.48%	228	66.88%	\$91,451	\$34,106	1.24%	33.21%	14.64%
36 OCEANSIDE CHRISTOPHER	\$287,686	0.44%	8.44%	60.06%	0.73%	1.33%	1.88%	390	71.96%	\$26,420	\$20,251	10.17%	47.75%	22.65%
37 FIRST NEW YORK	\$279,815	0.42%	9.24%	61.60%	0.32%	0.33%	3.98%	315	91.91%	\$11,773	\$8,468	10.00%	48.35%	16.16%
38 LOMTO	\$271,420	0.41%	16.05%	108.05%	1.40%	0.03%	1.82%	123	54.15%	\$194,686	\$73,222	1.99%	17.65%	0.00%
39 SPERRY ASSOCIATES	\$260,209	0.39%	6.32%	58.47%	1.57%	7.76%	2.48%	406	75.12%	\$21,532	\$16,222	5.74%	49.61%	17.94%
40 OLEAN AREA	\$250,083	0.38%	12.19%	72.35%	0.97%	0.70%	2.33%	375	62.83%	\$14,148	\$11,299	21.44%	48.15%	12.92%
41 SERVU	\$249,462	0.38%	12.36%	84.71%	0.84%	0.77%	3.07%	344	76.15%	\$9,689	\$5,844	16.67%	58.33%	10.90%
42 PEOPLE'S ALLIANCE	\$242,782	0.37%	8.83%	71.69%	0.26%	1.02%	4.70%	464	85.23%	\$9,109	\$5,617	11.27%	48.95%	14.99%
43 ADVANTAGE	\$218,035	0.33%	10.16%	83.64%	0.79%	0.30%	4.25%	330	79.42%	\$8,229	\$8,049	23.41%	53.22%	31.47%
44 TEG	\$213,165	0.32%	8.58%	71.13%	0.53%	0.50%	4.86%	309	83.01%	\$14,123	\$7,805	13.63%	45.23%	11.21%
45 G.P.O.	\$213,138	0.32%	9.73%	66.28%	1.12%	0.80%	3.16%	428	66.19%	\$8,513	\$7,416	10.39%	60.47%	23.48%
46 NORTHERN	\$204,445	0.31%	6.69%	99.92%	0.31%	1.70%	6.31%	321	91.02%	\$18,095	\$6,287	14.20%	73.02%	0.00%
47 ACTORS	\$198,300	0.30%	8.67%	52.96%	1.44%	0.52%	4.74%	470	74.73%	\$12,854	\$7,529	0.99%	44.40%	22.54%
48 HUDSON RIVER COMMUNITY	\$183,672	0.28%	13.39%	87.11%	0.68%	1.02%	4.89%	280	81.33%	\$10,968	\$6,614	10.61%	47.06%	17.41%
49 BAY RIDGE	\$182,878	0.28%	9.80%	91.10%	1.01%	1.59%	2.15%	248	65.00%	\$38,979	\$21,668	1.69%	7.22%	4.25%
50 UKRAINIAN	\$178,085	0.27%	9.81%	90.79%	0.45%	1.62%	3.64%	278	88.64%	\$13,785	\$8,784	3.19%	37.15%	33.32%

CH #	CREDIT UNION	ADDRESS	CITY	ZIP	CEO	TELEPHONE	\$ TOTAL ASSETS	\$ TOTAL LOANS	\$ TOTAL INVESTMENTS	TOTAL CAPITAL	# OF MEM	% SHR GRO	% LN GRO
24670	1199 SEIU	310 W 43rd St, 2nd Fl.	New York	10036	Nick Castellano	(212) 957-1055	\$60,715,854	\$22,749,506	\$37,701,899	\$5,187,293	28,495	3.20%	18.80%
23967	65 FAMILY	113 University Place - 5th Fl.	New York	10003	Marilyn Perez	(212) 228-0269	\$2,523,857	\$1,182,552	\$1,224,429	\$187,349	1,046	-3.27%	42.74%
8572	A CM G	1753 Milton Ave.	Solvay	13209	Vicki O'Neill	(315) 488-4433	\$55,233,539	\$31,817,203	\$20,755,611	\$4,496,771	7,447	-0.80%	3.08%
4170	ABYSSINIAN BAPTIST CHURCH	132 Odell Clark Place	New York City	10030	James McKay	(212) 862-5959	\$1,125,089	\$128,776	\$99,239	\$99,239	299	-3.42%	11.55%
23425	ACADEMIC	C/O Pace Univ., 861 Bedford Rd.	Pleasantville	10570	Ina Fitch	(914) 923-3608	\$42,149,438	\$21,767,225	\$18,328,149	\$2,845,681	3,540	-6.62%	1.22%
5579	ACCESS	P.O. Box 308	Clinton	13323	Thomas Owens	(708) 343-0228	\$146,724,591	\$78,009,474	\$62,993,044	\$11,601,637	21,001	5.99%	-0.91%
15358	ACTORS	165 W. 46th St.	New York	10036	Jeff Rodman	(212) 869-8926	\$198,299,708	\$95,609,715	\$66,453,935	\$17,462,867	23,975	12.59%	4.47%
5546	ADIRONDACK REGIONAL	280 Park St.	Tupper Lake	12986	Cathy Staves	(518) 359-2921	\$23,104,208	\$14,995,213	\$3,365,857	\$3,365,857	29,975	-4.01%	11.42%
24181	ADVANTAGE	P.O. Box 14440	Rochester	14614	Jeffrey Borach	(585) 454-5900	\$216,034,510	\$162,369,742	\$40,680,275	\$21,944,664	24,120	7.22%	4.55%
5765	AFFINITY ONE	545 E Second St.	Jamestown	14701	Melinda Best	(716) 483-2798	\$32,398,570	\$19,670,180	\$11,044,154	\$4,731,690	3,759	-1.05%	3.72%
15618	AFGM ENTERPRISES	3180 Geneva St.	Cheektowaga	14225	Sandra Randolph	(716) 894-3636	\$11,388,215	\$5,984,709	\$5,263,745	\$2,596,574	1,434	0.73%	9.38%
13367	AKRON SCHOOL EMPLOYEES	4977 N Ayers Rd.	Akron	14001	Christine Pagle	(716) 628-1419	\$838,192	\$326,488	\$259,332	\$155,541	242	19.14%	12.80%
17469	ALBANY CITY LODGE K OF P 540	10 Russell Rd.	Albany	12206	Robert Kovach	(518) 438-2224	\$1,987,265	\$640,804	\$1,333,909	\$283,567	291	-10.06%	-4.38%
609	ALBANY FIREMENS	532 Central Ave.	Albany	12206	Michael Tobler	(518) 453-9748	\$13,574,697	\$9,901,159	\$3,259,907	\$1,970,092	1,585	2.73%	26.73%
15614	ALBION SCHOOL EMPLOYEES	254 E Ave.	Albion	14411	Carol Claus	(585) 589-9204	\$2,715,658	\$779,870	\$1,907,738	\$420,235	579	1.21%	3.64%
8975	ALCO	2859 Lindy Ln.	Wellsville	14895	Michael Miller	(585) 593-4959	\$24,107,728	\$14,790,167	\$8,065,057	\$3,661,298	5,423	3.08%	3.04%
8950	ALL SOULS	88 St. Nicholas Ave.	New York	10026	Laurel Benjamin	(212) 663-4514	\$271,393	\$13,679	\$255,250	\$44,068	185	-0.62%	14.70%
8976	ALLEGANY COMMUNITY	180 W Main St.	Allegheny	14706	Shella Rees	(716) 373-2482	\$11,721,711	\$4,798,687	\$6,300,132	\$1,133,687	1,299	-0.23%	-0.47%
22883	ALLEGANY COUNTY SCHOOLS	P.O. Box 300	Fillmore	14735	Craig Hoodnett	(585) 567-4103	\$13,550,871	\$4,576,806	\$8,002,897	\$1,428,653	2,095	8.02%	-14.13%
18409	ALLIANCE NIAGARA	P.O. Box 258	Sanborn	14132	Nancy Sweeney	(716) 614-6445	\$15,290,931	\$5,777,815	\$9,025,159	\$1,165,006	1,664	6.79%	-3.63%
23283	ALTERNATIVES	125 N. Fulton St.	Ithaca	14850	Tristram Coffin	(607) 273-4611	\$88,612,175	\$60,600,644	\$22,615,661	\$9,252,760	9,655	4.01%	6.83%
18273	AMERICAN BROADCAST EMPLOYEES	P.O. Box 4002, Ansonia Station	New York	10023	Sherry Ahrens	(212) 456-1064	\$104,788,060	\$61,413,758	\$37,131,232	\$10,589,025	9,735	0.87%	1.27%
68433	AMERICU	1916 Black River Blvd.	Rome	13440	Mark Pfisterer	(315) 356-3000	\$1,280,009,315	\$1,065,487,742	\$141,434,122	\$116,391,544	105,103	1.88%	1.73%
5439	AMHERST	6470 Main St., Ste. 5	Amherst	14221	Keri Walczyk	(716) 634-3881	\$29,897,783	\$13,096,143	\$16,159,078	\$2,406,334	4,040	-4.88%	5.19%
930	AMNH EMPLOYEES	15 W 77th St.	New York	10024	Iris Calderon	(212) 769-5117	\$819,551	\$96,488	\$719,404	\$171,048	301	5.69%	12.73%
884	AT-WYO CORRECTIONAL EMPLOYEES	22 E Main St.	Attica	14011	Patricia Majerowski	(585) 591-1055	\$13,883,525	\$4,112,933	\$9,580,747	\$1,976,281	2,018	5.03%	-1.00%
988	AUBURN COMMUNITY	P.O. Box 867	Auburn	13021	Sam Scro	(315) 253-2934	\$78,926,274	\$19,881,156	\$52,918,181	\$7,471,797	7,616	9.57%	-3.65%
3653	B E T	P.O. Box 474	Bronxville	10708	William Turner	(914) 963-1554	\$7,602,981	\$878,706	\$6,631,927	\$537,039	527	1.92%	-12.62%
78	BAY RIDGE	1750 86th St.	Brooklyn	11214	Gene Brody	(718) 680-2121	\$182,877,835	\$149,445,171	\$22,711,510	\$19,051,879	7,571	5.50%	18.75%
10225	BECCO BUFFALO	P.O. Box 845	Buffalo	14240	Guy DeMarie	(716) 879-0415	\$1,499,839	\$274,475	\$1,214,064	\$208,303	229	1.89%	-2.69%
23888	BEREA	1641 Bergen St	Brooklyn	11213	Arlene Griffin	(718) 342-1753	\$163,961	\$3,196	\$162,639	\$17,460	316	37.30%	-76.64%
19907	BETHEX	20 E 179 St. LI	Bronx	10453	Joy Cousminer	(718) 299-9100	\$17,151,055	\$9,593,562	\$7,382,161	\$2,368,988	5,598	-18.34%	-18.68%
4735	BETHPAGE	899 S. Oyster Bay Rd.	Bethpage	11714	Wayne Grossé	(516) 349-6800	\$5,685,240,422	\$3,021,573,337	\$2,530,477,634	\$506,505,384	241,936	4.88%	11.43%
24790	BEULAH	1250 St. Johns Place	Brooklyn	11213	Valerie Thomas	(718) 756-2310	\$174,869	\$21,865	\$144,707	\$23,115	182	2.70%	-24.45%
16532	BOOTS TRAP	135 W 50 St., Floor 22	New York	10020	David Press	(212) 333-0357	\$798,922	\$45,628	\$746,491	\$67,029	48	-5.25%	-4.58%
11640	BOULEVARD	2787 Niagara Falls Blvd.	Amherst	14228	Miriam Perez	(716) 691-6727	\$31,022,806	\$13,156,921	\$16,518,745	\$3,801,476	4,463	1.85%	-2.92%
63296	BRANCH 6000 NALC	630 Broadway	Amityville	11701	Richard Gallagher	(631) 789-0303	\$8,337,239	\$2,660,147	\$5,060,973	\$787,212	1,973	-5.15%	-3.50%
731	BRIDGEWAY	21 Burnett Blvd., Ste. 2	Poughkeepsie	12603	Michelle McCourt	(845) 452-3451	\$76,502,756	\$51,371,704	\$19,544,929	\$5,726,246	10,035	3.11%	4.79%
8338	BRITISH AIRWAYS EMPLOYEES	75-20 Astoria Blvd.	Jackson Heights	11370	Michael Loiz	(347) 418-4180	\$21,815,884	\$10,785,429	\$10,642,854	\$2,438,264	2,311	-9.72%	-1.56%
20013	BROCKPORT	12 Liberty St.	Brockport	14420	Marilynn Siciliano	(585) 637-9179	\$8,742,839	\$6,486,950	\$1,578,375	\$792,937	1,369	-0.58%	4.63%
24642	BROOKLYN COOPERATIVE	1474 Myrtle Ave.	Brooklyn	11237	Samira Rajan	(718) 418-8232	\$19,656,395	\$12,056,464	\$6,494,330	\$1,778,438	5,740	24.26%	20.35%
20585	BS & CP HOSPITALS EMPLOYEES	1500 Waters Place	Bronx	10461	James Barge	(718) 931-0600	\$1,109,862	\$606,127	\$496,583	\$291,197	392	14.64%	28.88%
613	BUFFALO COMMUNITY	1155 William St.	Buffalo	14206	Debra Culligan	(716) 854-2458	\$74,020,053	\$34,259,002	\$37,795,628	\$8,238,387	7,999	4.80%	-3.50%
845	BUFFALO CONRAIL	1481 Harlem Rd.	Cheektowaga	14206	Paul Whelan	(716) 897-2383	\$39,039,652	\$15,489,876	\$22,493,228	\$8,111,882	2,508	4.79%	24.90%
23495	BUFFALO COOPERATIVE	816 Elmwood Ave. Rear	Buffalo	14222	Brian Barrington	(716) 881-3767	\$2,843,507	\$69,887,487	\$2,951,046	\$440,427	1,567	0.55%	1.55%
2209	BUFFALO METROPOLITAN	62 S Elmwood Ave.	Buffalo	14202	Patricia Edinger	(716) 847-6960	\$69,838,876	\$69,601,850	\$13,149,672	\$9,189,617	15,671	4.10%	5.70%
1157	BUFFALO POLICE	74 Franklin St. Room 103	Buffalo	14202	Betty Lou Young	(716) 851-4490	\$8,604,132	\$4,313,157	\$4,194,588	\$1,345,878	2,051	15.59%	-0.15%
60716	BUFFALO SERVICE	130 S Elmwood Ave.	Buffalo	14202	William Bund	(716) 842-1320	\$46,958,614	\$18,020,042	\$27,608,414	\$5,496,850	6,006	5.00%	-1.78%
20419	BYKOTA	P.O. Box 18 Adelphi Station	Brooklyn	11238	Aston Forrest	(718) 783-3630	\$1,492,967	\$262,713	\$1,180,426	\$208,005	960	-2.31%	-38.62%
6930	CADETS	927 Grant St.	Buffalo	14207	Sandra Kopacz	(716) 873-1174	\$11,387,756	\$7,195,615	\$3,584,935	\$1,416,153	825	10.69%	19.46%

CH # 1-25000 = FEDERAL CU, ALL OTHERS ARE STATE CHARTERS

CH #	CREDIT UNION	ADDRESS	CITY	ZIP	CEO	TELEPHONE	\$ TOTAL ASSETS	\$ TOTAL LOANS	\$ TOTAL INVESTMENTS	\$ TOTAL CAPITAL	# OF MEM	% SHR GRO	% LN GRO
16176	CANANDAIGUA	3210 Fern Blvd.	Canandaigua	14424	Barry Stilwell	(585) 394-2436	\$22,932,611	\$10,145,308	\$11,646,577	\$27,781,701	2,678	-4.29%	7.09%
8658	CAP COM	18 Computer Dr. E	Albany	12205	Paula Stopera	(518) 458-2195	\$1,100,377,898	\$921,442,851	\$103,730,374	\$131,432,109	111,686	4.20%	13.78%
19027	CATTARAUGUS COUNTY EMPLOYEES	100 Fair Oak St.	Little Valley	14755	Anita Fellows	(716) 938-6071	\$9,936,458	\$4,782,591	\$956,634	\$4,673,539	1,665	8.15%	1.92%
22754	CSE	417 Broad St.	Salamanca	14779	Laurie Urbanski	(716) 945-5340	\$17,007,423	\$17,007,423	\$13,697,196	\$3,461,146	4,469	2.49%	7.53%
24053	CENTRAL HUDSON EMPLOYEES	284 S Ave.	Poughkeepsie	12601	Allan Wheeler	(845) 486-5209	\$47,346,871	\$10,563,906	\$36,169,081	\$9,867,800	1,856	1.85%	-5.21%
68322	CFCU COMMUNITY	1030 Graff Rd.	Ithaca	14850	Lisa Whittaker	(607) 257-8500	\$908,933,973	\$549,519,817	\$332,455,817	\$115,939,631	61,238	5.19%	11.22%
12912	CHEEKOWAGA CENTRAL	2875 Union Rd., Ste. 49	Cheekowaga	14227	Andrew Godfrey	(716) 684-1741	\$12,250,637	\$7,524,338	\$4,613,217	\$1,520,681	1,111	0.11%	3.48%
9517	CHEN-DEL-O	P.O. Box 102	Franklin	13775	Sue Giudice	(607) 829-3560	\$25,176,608	\$10,246,494	\$14,374,744	\$2,435,816	3,709	0.42%	7.76%
5127	CHURCH OF THE MASTER	81-82 Morningside Ave.	New York	10027	James Parson	(212) 666-3367	\$640,888	\$127,520	\$506,282	\$112,614	376	-1.87%	38.16%
3330	CITY OF SCHENECTADY EMPLOYEES	105 Jay St., Rm. 1 City Hall	Schenectady	12306	Patrick Smith	(518) 346-3007	\$4,385,788	\$2,255,950	\$2,098,327	\$409,028	1,174	0.23%	-3.03%
9812	CLARENCE COMMUNITY & SCHOOLS	P.O. Box 657	Clarence	14031	Marsha Brauer	(716) 630-0888	\$20,545,538	\$9,586,192	\$10,301,482	\$1,924,551	2,996	4.62%	3.40%
16672	COBBLESTONE COUNTRY	239 S Main St.	Albion	14411	Nancy Zieonko	(585) 589-5286	\$8,013,218	\$5,442,589	\$1,725,771	\$637,914	2,850	4.61%	2.86%
68652	COHOES CITY EMPLOYEES	97 Mohawk St.	Cohoes	12047	Cheryl Green	(518) 233-2116	\$722,961	\$69,105	\$654,174	\$292,737	102	-9.73%	-27.39%
21878	COLUMBIA GREENE	207A Green St.	Hudson	12534	Linda MacFarlane	(518) 828-5216	\$28,052,435	\$14,610,676	\$12,405,744	\$1,934,408	4,268	3.47%	-0.39%
770	COMMUNITY RESOURCE	20 Wade Rd.	Latham	12110	Elizabeth Kindlon	(518) 783-2211	\$75,476,980	\$59,819,498	\$13,848,273	\$9,034,685	6,564	6.40%	19.47%
17289	COMPANION-BRIGHAM PARK	915 E 7th St. TH	Brooklyn	11230	Eric Steinhart	(718) 252-6409	\$487,070	\$5,160	\$427,316	\$117,769	90	-14.83%	-36.91%
17665	COMPASS	131 George St.	Oswego	13126	Thomas O'Toole	(315) 342-5300	\$36,518,515	\$25,272,018	\$9,724,974	\$6,053,740	5,303	0.18%	11.37%
7504	CONCORD	833 Gardner Taylor Blvd.	Brooklyn	11216	Harry Franklin	(718) 622-1818	\$8,530,419	\$999,419	\$7,333,264	\$1,588,820	1,350	-5.71%	-12.66%
16951	CONSUMERS	425 Neptune Ave.	Brooklyn	11224	Steven Jacoby	(718) 266-2204	\$46,581,234	\$40,598,286	\$2,817,332	\$7,274,975	2,464	-13.30%	-12.22%
8702	CONSUMERS UNION EMPLOYEES	101 Truman Ave.	Yonkers	10703	Michael Saccucci	(914) 378-2214	\$4,973,917	\$1,181,346	\$3,662,639	\$661,474	358	0.70%	-17.85%
1134	CO-OPERATIVE	P.O. Box 307	Woodridge	12789	Jennie Harris	(914) 434-4550	\$8,368,108	\$1,471,194	\$6,815,712	\$947,223	773	-13.45%	-28.49%
12671	COOPERS CAVE	92 Dix Ave.	Glens Falls	12803	John Jones	(518) 793-9502	\$12,815,575	\$4,698,112	\$7,021,763	\$1,237,265	2,043	-2.52%	19.54%
13037	CORE	7200 Kirkville Rd.	East Syracuse	13057	William Sweeney	(315) 656-8220	\$89,618,779	\$43,456,221	\$42,186,421	\$10,001,473	10,197	3.64%	6.79%
12085	CORNERSTONE BAPTIST CHURCH	562 Madison St., Ste. 574	Brooklyn	11212	Dorothy Lewis	(718) 574-5900	\$120,148	\$3,425	\$117,390	\$29,660	233	0.55%	-71.48%
11723	CORNERSTONE COMMUNITY	P.O. Box 830	Lockport	14095	Ann Brittin	(716) 434-2290	\$357,836,450	\$219,207,137	\$118,245,078	\$29,778,521	48,106	3.62%	17.91%
1644	CORNING	P.O. Box 1450	Corning	14830	Gary Grinnell	(607) 962-3144	\$1,079,802,658	\$691,530,682	\$339,669,578	\$103,888,218	89,247	4.89%	6.83%
4745	COUNTYSIDE	P.O. Box 3247	Syracuse	13220	Gerd Henjes	(315) 445-2300	\$128,661,625	\$104,036,860	\$21,823,298	\$16,775,250	8,544	-0.97%	15.60%
888	COXSACKIE CORRECTIONAL EMP.	11260 Route 9W	Coxsackie	12051	Virginia Magee	(518) 731-6004	\$3,374,862	\$1,471,909	\$1,871,953	\$912,227	545	2.35%	3.42%
2508	CROSSROADS COMMUNITY	3031 William St.	Cheektowaga	14227	Kevin Kiehl	(716) 896-8084	\$61,801,084	\$24,644,237	\$35,071,061	\$7,995,421	8,133	3.08%	-3.00%
22972	GROUSE	730 S Crouse Ave.	Syracuse	13210	Donna Ladley	(315) 470-7928	\$14,200,387	\$7,014,013	\$6,786,847	\$1,680,369	2,295	-3.92%	3.06%
13938	GROUSE HINDS EMPLOYEES	P.O. Box 4999	Syracuse	13221	Lorrie Butler	(315) 477-5384	\$6,436,895	\$2,281,457	\$4,025,604	\$491,291	994	-1.99%	9.73%
22195	CVPH EMPLOYEES	75 Beekman St.	Plattsburgh	12901	Cassie Mooney	(518) 562-7030	\$7,832,928	\$5,120,666	\$2,530,638	\$833,278	1,567	10.67%	6.62%
12473	DANNEMORA	344 Tom Miller Rd.	Plattsburgh	12901	Randall Martin	(518) 492-2536	\$143,423,604	\$76,942,177	\$58,710,174	\$18,110,846	13,994	3.13%	11.44%
22532	DELMAR OCF	P.O. Box 75	Coxsackie	12051	Colleen Sager	(518) 475-3628	\$1,291,823	\$423,902	\$858,586	\$201,323	189	2.73%	4.44%
68420	DIRECTORS CHOICE	426 New Karner Rd.	Albany	12205	Bonnie McCullough	(518) 456-2686	\$6,744,871	\$4,406,337	\$2,300,517	\$1,061,448	719	-1.62%	5.39%
1080	DISTRICT #6	107 Broadway	Hornell	14843	Susan Smith	(607) 324-8384	\$17,473,616	\$7,106,039	\$9,815,119	\$1,702,337	1,821	-1.71%	8.35%
20336	DIVISION 726	4886 Arthur Kill Rd.	Staten Island	10309	Robert Teraskiewicz	(718) 356-1616	\$9,665,184	\$7,213,671	\$1,628,872	\$1,628,872	2,098	4.58%	1.79%
7118	DUNLOP EMPLOYEES	P.O. Box 1109	Buffalo	14240	AnneMarie Barker	(716) 873-4112	\$15,748,389	\$5,298,380	\$10,254,739	\$1,864,563	2,127	-8.74%	0.55%
11457	EDGE	7545 Morgan Rd.	Liverpool	13090	Theresa Camarino	(315) 451-0105	\$42,833,405	\$15,006,262	\$26,362,820	\$4,747,592	3,579	3.04%	8.39%
13186	ED-MED	601 Ford St.	Ogdensburg	13669	Michael Brshaw	(315) 393-2873	\$22,412,164	\$9,039,187	\$12,917,733	\$1,966,951	2,241	5.88%	5.58%
23500	EDUCATION AFFILIATES	25 W 43rd St. Room 311	New York	10036	Zuzana Kelly	(212) 302-1954	\$50,650,895	\$13,555,009	\$36,645,119	\$5,509,070	3,779	5.49%	-3.50%
2346	EDUCATIONAL AND GOVERNMENTAL	333 N Central Ave.	Hartsdale	10530	Wendy Brown	(914) 946-6200	\$49,329,879	\$13,228,002	\$33,826,461	\$5,566,363	6,962	1.40%	-5.98%
15860	ELECTRICHESTER	161-10 H.V.A. Jr. Ave. 7b	Flushing	11365	Valery Sadofsky	(718) 591-5533	\$548,560	\$281,179	\$257,766	\$199,399	237	-2.09%	-25.88%
4127	ELEKTRA	124W 30 St. Rm. 211	New York	10001	Mark Williams	(212) 868-7128	\$34,556,080	\$2,931,748	\$31,454,797	\$5,622,903	6,337	7.73%	-6.20%
63906	EMPIRE BRANCH #36 NALC	347W 41st St., Ste. 101	New York	10036	Winifred Jenkins	(212) 714-9899	\$5,392,644	\$2,933,961	\$2,431,517	\$789,173	1,333	1.33%	-9.77%
60308	EMPIRE STATE	385 W Route 59	Spring Valley	10977	Laig Douga	(845) 356-2545	\$8,202,180	\$2,068,937	\$5,844,192	\$467,485	1,563	-3.46%	1.69%
1343	EMPOT 207	3961 Tenth Ave.	New York	10034	Anthony Feliciano	(212) 942-5750	\$3,990,842	\$2,154,161	\$1,768,822	\$1,169,454	808	-0.55%	-3.28%
3025	EMPPOWER	P.O. Box 11127	Syracuse	13218	John Wakefield	(315) 477-2200	\$1,277,922,551	\$959,125,431	\$245,594,853	\$129,290,275	133,975	5.09%	10.47%
63759	ENCOMPASS NIAGARA	P.O. Box 787	Niagara Falls	14302	Cheryl Wicks	(716) 278-5185	\$18,312,581	\$13,781,722	\$3,491,958	\$1,932,066	1,692	4.88%	-3.28%
22032	ENTERTAINMENT INDUSTRIES	550 Madison Ave.	New York	10022	John Gibardi	(212) 833-5533	\$13,565,636	\$10,022,952	\$2,264,100	\$1,084,375	1,980	-5.53%	-2.22%

CH # 1-25000 = FEDERAL CU, ALL OTHERS ARE STATE CHARTERS

CH #	CREDIT UNION	ADDRESS	CITY	ZIP	CEO	TELEPHONE	\$ TOTAL ASSETS	\$ TOTAL LOANS	\$ TOTAL INVESTMENTS	\$ TOTAL CAPITAL	# OF MEM	% SHR GRO	% LN GRO
15129	EPIPHANY	P.O. Box 111020	Brooklyn	11211	Nellie Quesada	(718) 782-3576	\$214,728	\$39,070	\$174,664	\$51,079	83	-13.14%	-25.13%
62923	ERIE COUNTY EMPLOYEES	95 Franklin St., Rm. 111	Buffalo	14202	Linda Walker	(716) 858-6245	\$23,736,979	\$7,596,368	\$15,499,858	\$2,963,436	4,404	3.71%	8.13%
22440	ERIE METRO	3291 Lakeshore Rd.	Blasdell	14219	Ramon Gallardo	(716) 826-1976	\$29,480,688	\$13,134,655	\$14,992,988	\$3,249,754	7,181	1.37%	-2.48%
24563	ESL	225 Chestnut St.	Rochester	14604	David Fiedler	(585) 336-1000	\$4,823,514,686	\$2,363,377,510	\$2,272,336,578	\$752,845,957	326,858	4.13%	6.22%
10077	ESQUIRE-GOODFELLOWSHIP	915 E 7th St. IH	Brooklyn	11230	Eric Steinhart	(718) 258-3942	\$379,398	\$151,311	\$225,077	\$129,297	127	-4.00%	2.38%
18649	EVER S GREEN	2761 E Henrietta Rd.	Rochester	14467	Stephen Daggs	(585) 334-2710	\$28,545,908	\$13,730,652	\$12,979,033	\$2,847,852	2,178	11.88%	5.19%
20956	FAMILY PORT	70 S Main St.	Fairport	14450	Peter Gagliano	(585) 223-9151	\$37,550,866	\$23,404,990	\$13,071,379	\$2,924,355	4,461	-0.19%	7.70%
19304	FAMILY FIRST	2520 Browncroft Blvd.	Rochester	14625	Christine Peters	(585) 586-8225	\$143,006,011	\$109,589,580	\$23,514,197	\$16,971,239	12,545	4.72%	17.00%
4246	FAR ROCKAWAY POSTAL	P.O. Box 1	Far Rockaway	11690	Bakari Jones	(516) 239-4452	\$622,674	\$297,178	\$329,312	\$137,144	99	-5.36%	19.81%
24690	FASNY	107 Washington Ave.	Albany	12210	John Tucker	(518) 434-7352	\$12,959,586	\$6,512,700	\$6,234,523	\$1,317,654	1,584	-0.57%	8.81%
11380	FIDELIS	448W 152nd St.	New York	10031	Mary Barthell	(212) 234-4121	\$332,502	\$69,794	\$258,254	\$110,778	304	-11.38%	-23.14%
6870	FINANCIAL TRUST	3333 Harlem Rd.	Cheektowaga	14225	John Morrison	(716) 831-0695	\$64,577,750	\$39,062,162	\$22,886,162	\$8,118,068	8,869	23.70%	28.39%
18022	FINGER LAKES	P.O. Box 433	Geneva	14456	Kathleen Cleiot	(315) 781-1334	\$102,179,716	\$68,408,737	\$28,857,328	\$8,578,519	14,623	6.88%	6.84%
21294	FINGER LAKES HEALTH CARE	600 Roe Ave.	Elmira	14905	Robert Mace	(607) 733-1304	\$23,117,263	\$10,327,486	\$11,147,176	\$3,289,798	2,867	0.43%	-4.14%
22226	FIRST BAPTIST CHURCH	100-10 Astoria Blvd.	East Elmhurst	11369	Claudette Gray	(718) 507-5457	\$388,434	\$37,432	\$354,888	\$77,448	199	10.85%	-19.84%
21012	FIRST CHOICE FINANCIAL	P.O. Box 232	Gloversville	12078	Timothy Myers	(518) 725-3191	\$85,295,459	\$40,876,976	\$39,696,354	\$9,601,828	11,514	6.54%	8.35%
24270	FIRST FRONTIER	155 Sherman St.	Lynbrook	11563	Dan Maloney	(516) 599-8243	\$373,431	\$271,771	\$156,047	\$100,894	126	-6.68%	-10.72%
9604	FIRST HERITAGE	110 Village Square, Ste. 101	Painted Post	14870	Daniel Rourke	(607) 936-4667	\$398,902,090	\$172,008,936	\$204,737,373	\$41,956,177	30,811	1.11%	18.39%
2440	FIRST NEW YORK	2 Wall St.	Albany	12205	Rachele Granka	(518) 393-1326	\$279,815,303	\$154,695,109	\$104,175,679	\$26,441,535	29,655	2.97%	2.44%
2658	FIRST SOURCE	4451 Commercial Dr.	New Hartford	13413	Mike Parsons	(315) 735-8571	\$397,319,168	\$293,503,600	\$79,750,850	\$37,382,590	36,268	6.29%	8.00%
12093	FOCALPOINT	6555 Ridings Rd.	Syracuse	13206	Marilyn Marra-Ciolek	(315) 463-8333	\$49,018,193	\$23,001,702	\$21,146,456	\$7,128,133	6,219	1.77%	-5.29%
10220	FOCUS FIRST	1546 Lyell Ave.	Rochester	14606	Richard Wetzel	(716) 458-9220	\$17,030,667	\$8,331,593	\$8,092,612	\$1,793	9.37%	12.72%	
22931	G.P.O.	4311 Middle Settlement Rd.	New Hartford	13413	Nicholas Mayhew	(315) 724-1654	\$213,138,140	\$126,087,696	\$73,554,498	\$21,636,613	25,651	4.05%	9.31%
16236	GATES CHILI	2300 Buffalo Rd. Bldg. 500-B	Rochester	14624	Barbara Bamford	(585) 247-1090	\$97,258,819	\$11,507,388	\$11,507,388	\$1,503,745	2,662	5.23%	-3.27%
23848	GENESSEE CO-OP	395 Gregory St.	Rochester	14620	Melissa Marquez	(585) 461-2230	\$14,044,797	\$10,265,870	\$3,258,583	\$1,316,251	3,383	6.05%	7.41%
21658	GENESSEE VALLEY	4621 Mellemium Dr.	Genesee	14454	Gerard Koehler	(585) 243-1500	\$66,523,326	\$43,577,810	\$19,845,659	\$6,349,942	9,102	4.01%	-2.10%
3841	GHS	P.O. Box 1490	Binghamton	13902	Howard Meller	(607) 723-7962	\$137,229,267	\$104,938,269	\$25,883,656	\$13,975,047	14,794	1.26%	11.24%
17358	GOOD COUNSEL	915 Putnam Ave.	Brooklyn	11221	Roy Henry	(718) 453-5449	\$502,433	\$57,182	\$438,835	\$73,294	193	-0.24%	-9.21%
10656	GOVERNORS SCHOOLS	549 Scotch Settlement Rd.	Gouverneur	13642	Donna Siankiewicz	(315) 287-3461	\$1,179,277	\$110,918	\$108,707	\$178,484	237	-11.54%	-31.75%
818	GOWANDA AREA	P.O. Box 29	Gowanda	14070	Mary Stelley	(716) 532-3790	\$16,959,663	\$5,943,830	\$10,601,717	\$1,515,680	2,458	2.72%	-0.74%
16391	GP COMMUNITY	53 Weed St.	Plattsburgh	12901	Ellen Drolette	(518) 563-1338	\$6,164,946	\$4,121,181	\$1,562,385	\$719,805	1,243	9.06%	4.97%
7883	GRACE CONGREGATIONAL CHURCH	310W 139th St.	New York	10030	Cynthia Smith Jackson	(212) 694-4263	\$3219,096	\$27,901	\$183,889	\$91,938	157	-4.53%	-15.03%
1059	GRAND CENTRAL TERMINAL EMPLOYEES	15 Vanderbilt Ave. R. D-41	New York	10017	Gloria Abramo	(212) 697-5367	\$8,030,967	\$42,688,664	\$5,242,749	\$903,767	1,632	-13.86%	-2.34%
7925	GREAT ERIE	4000 N Buffalo Rd.	Orchard Park	14127	Robyn Young	(716) 662-1311	\$74,583,581	\$43,329,861	\$28,711,867	\$7,049,931	7,395	5.21%	-1.54%
11402	GREAT MEADOW	P.O. Box 8	Granville	12832	Carol Roberts	(518) 639-8655	\$22,572,394	\$12,650,962	\$8,461,729	\$4,441,722	2,834	31.20%	17.77%
5163	GREAT NECK SCHOOL EMPLOYEES	345 Lakeville Rd.	Great Neck	11020	Flaviano Pereira	(516) 773-1740	\$3,313,158	\$1,585,439	\$1,717,786	\$942,551	503	4.68%	-7.78%
19775	GREATER CENTENNIAL	114 W 4th St.	Mt. Vernon	10550	Marcella Shelton	(914) 664-1838	\$356,837	\$259,192	\$259,192	\$68,350	277	29.99%	16.08%
3759	GREATER CHAUTAUQUA	51 E Main St.	Falconer	14733	Kelly Haakma	(716) 665-3799	\$57,504,272	\$34,197,143	\$19,961,071	\$5,350,743	9,598	0.74%	1.35%
20382	GREATER METRO	31-10 37th Ave., Ste. 403	Long Island City	11101	Peter Nalaskowski	(718) 361-1002	\$92,991,518	\$33,828,941	\$57,222,918	\$12,423,371	5,387	-2.09%	-2.27%
9537	GREATER NIAGARA	2901 Military Rd.	Niagara Falls	14304	Carolyn Dubois	(716) 297-5944	\$41,049,906	\$18,764,587	\$18,832,035	\$5,064,771	7,541	5.11%	0.76%
18800	GREATWOODLAWN	3811 Lake Shore	Blasdell	14219	Shirley Meyer	(716) 826-6427	\$114,486,955	\$37,616,271	\$71,491,996	\$22,707,349	15,889	3.28%	4.31%
24274	GREECE COMMUNITY	1795 English Rd.	Rochester	14616	Laura Dewey	(585) 865-2560	\$9,139,459	\$4,235,555	\$4,628,352	\$677,622	1,600	-2.75%	-2.00%
14505	GRIFFITH INSTITUTE EMPLOYEES	290 N Buffalo St.	Springville	14141	Carricann Wach	(716) 592-9887	\$1,139,033	\$1,086,929	\$2,021,485	\$330,767	512	14.32%	-0.43%
24787	GRS EMPLOYEES	P.O. Box 20600	Rochester	14602	Karen Gallagher	(585) 279-2030	\$2,963,628	\$2,022,963	\$885,728	\$251,207	589	4.36%	11.66%
2806	HARRISON TEACHERS	P.O. Box 789	Harrison	10528	Virginia Wentink	(914) 777-2935	\$2,993,568	\$799,357	\$2,192,676	\$325,738	402	-1.12%	-7.26%
22075	HEALTH EMPLOYEES	43 New Scotland Ave.	Albany	12208	David Miller	(518) 262-3096	\$31,827,914	\$10,793,762	\$20,271,529	\$4,705,020	4,396	3.16%	1.61%
8885	HOOSICK	P.O. Box 70	Hoosick Falls	12090	Jim Martinez	(518) 686-4504	\$21,660,431	\$9,698,040	\$11,158,332	\$2,853,403	2,619	12.80%	8.15%
3703	HOPES EMPLOYEES	84 Hopkins Ave.	Jamestown	14701	Stacy Vasquez	(716) 665-5124	\$581,106	\$298,576	\$297,311	\$88,825	276	1.46%	-10.36%
2041	HORIZONS	P.O. Box 1881	Binghamton	13902	Mario DiFulvio	(607) 724-5876	\$99,937,427	\$60,177,906	\$34,982,543	\$12,215,576	11,981	2.25%	2.82%
9543	HORNELL ERIE	80 Erie Ave.	Hornell	14843	Richard Argentieri	(607) 324-2515	\$5,110,196	\$2,027,974	\$2,986,097	\$554,730	1,100	-5.06%	1.05%

CH # 1-25000 = FEDERAL CU, ALL OTHERS ARE STATE CHARTERS

CH #	CREDIT UNION	ADDRESS	CITY	ZIP	CEO	TELEPHONE	\$ TOTAL ASSETS	\$ TOTAL LOANS	\$ TOTAL INVESTMENTS	\$ TOTAL CAPITAL	# OF MEM	% SHR GRO	% LN GRO
3962	HUDSON HERITAGE	25 Rykowski Ln.	Middletown	10941	Michael Ciriello	(845) 561-5607	\$316,244,894	\$220,433,386	\$72,816,823	\$32,490,928	31,253	14.98%	9.61%
68342	HUDSON RIVER COMMUNITY	One Third St.	Corinth	12822	Theresa Comanda	(518) 654-9028	\$183,671,835	\$135,671,142	\$33,504,626	\$25,105,033	23,549	1.10%	8.77%
2812	HUDSON RIVER TEACHERS	3563 Mohegan Ave.	Mohegan Lake	10547	Thomas Powers Jr.	(914) 526-4015	\$46,833,247	\$20,049,321	\$23,871,276	\$3,983,022	6,115	1.36%	-5.86%
15802	HUDSON VALLEY	159 Barneget Rd.	Poughkeepsie	12601	Mary Madden	(845) 463-3011	\$3,973,833,081	\$2,072,204,635	\$1,743,028,436	\$399,964,577	286,761	3.16%	10.34%
15662	ICS	2111 Fulton Rd.	Elma	14059	Constance Schmidle	(716) 652-3100	\$1,652,779	\$868,687	\$760,728	\$102,736	491	-13.07%	17.34%
9952	IRE B	625 Gilroy St.	Brooklyn	11201	Andrew Rosenblatt	(718) 488-3105	\$4,057,191	\$1,023,163	\$3,011,561	\$500,717	480	-22.89%	-14.47%
7717	INNER LAKES	19-21 E Main St.	Westfield	14787	Travis Heiser	(716) 326-3858	\$74,544,224	\$31,071,342	\$40,758,238	\$4,912,294	9,556	4.57%	1.63%
16285	INTER-AMERICAN	88 Hanson Place	Brooklyn	11217	David Dyer	(718) 638-3655	\$205,124	\$205,124	\$129,478	\$42,643	542	-4.28%	-8.47%
14268	RONDEQUOIT	200 Perrin Dr.	Rochester	14622	Christine Finger	(585) 342-5680	\$5,737,298	\$3,130,542	\$2,491,836	\$412,643	1,455	-1.76%	9.88%
11524	IRS BUFFALO	130 S Elmwood Ave.	Buffalo	14202	Lori Makowski	(716) 854-3714	\$4,462,822	\$2,728,830	\$1,621,564	\$333,753	1,028	6.12%	12.03%
10023	ISLAND	120 Motor Pkwy.	Hauptauge	11788	Bret Sears	(631) 851-1100	\$984,040,026	\$357,079,052	\$589,023,051	\$87,815,097	31,916	8.71%	20.28%
110	ITALO-AMERICAN	66-50 Myrtle Ave.	Glendale	11385	Maria Heidenreich	(718) 366-6422	\$15,037,564	\$9,688,831	\$5,189,521	\$1,604,355	447	13.43%	24.29%
3551	JAMESTOWN AREA COMMUNITY	915 E Second St.	Jamestown	14701	Vicky Burdick	(716) 483-1650	\$45,752,491	\$20,489,670	\$22,278,360	\$3,562,317	6,282	7.71%	-3.73%
63761	JAMESTOWN POST OFFICE EMPLOYEES	P.O. Box 322	Jamestown	14702	Sandra Gustafson	(716) 487-9785	\$4,862,222	\$1,293,456	\$3,460,621	\$636,081	745	-9.51%	-11.32%
22220	KALEIDA HEALTH	3 Gates Circle	Buffalo	14209	Michelle Carroll	(716) 887-4854	\$12,861,416	\$6,318,888	\$6,202,223	\$877,369	3,890	103.63%	87.64%
858	KENMORE N.Y. TEACHERS	258 Highland Pkwy.	Buffalo	14223	Cheryl Scott	(716) 877-1630	\$36,261,642	\$15,427,265	\$20,038,676	\$3,020,415	3,640	2.29%	2.57%
10450	KOUMAR N.Y. EMPLOYEES	Box 1111 King St.	Port Jervis	12771	Dawn Amato	(845) 856-5311	\$1,422,494	\$649,246	\$774,268	\$87,509	623	-21.91%	-23.25%
23503	KOREAN AMERICAN CATHOLICS	144-19 33rd Ave.	Flushing	11354	Young Ah Kim	(718) 353-7676	\$28,575,145	\$8,443,151	\$19,507,483	\$2,169,357	2,836	-1.86%	-19.24%
17878	LAKE SHORE	P.O. Box 227	Angola	14006	Susan George	(716) 549-4150	\$13,302,566	\$6,957,854	\$5,780,249	\$1,279,626	3,627	0.83%	2.37%
11663	LANCASTER - DEPEW	300 Burnsack Rd.	Depew	14043	Ann Sweeney	(716) 681-1460	\$43,296,587	\$16,212,518	\$25,868,468	\$3,965,525	4,197	2.10%	11.49%
23317	LAST	43-22 Van Dam St.	Long Island City	11101	Kamini Manna	(718) 667-7130	\$169,448	\$73,249	\$95,267	\$55,653	436	-4.77%	-15.12%
18422	LATVIAN	4 Riga Ln.	Melville	11747	Brigitta Klaus	(631) 481-1491	\$4,739,382	\$829,253	\$3,739,187	\$618,248	215	-5.99%	-10.09%
22625	LEATHERSTOCKING REGION	24 Glen Ave.	Cooperstown	13326	Mary Clarke	(607) 547-3126	\$42,284,815	\$19,746,086	\$21,260,197	\$4,065,839	4,584	2.09%	-2.24%
12170	LERDY	7093 W Main Rd.	Lewy	14482	Geraldine Panek	(585) 768-7207	\$9,617,894	\$5,717,259	\$2,671,932	\$710,708	1,857	-5.36%	2.99%
10728	LEWISTON PORTER	4061 Creek Rd.	Youngstown	14174	Kenneth Stadler	(716) 286-7293	\$10,859,992	\$5,930,339	\$4,765,508	\$1,110,490	1,008	5.08%	-6.01%
12833	LEXINGTON AVENUE	1275 Lexington Ave.	Rochester	14606	Charles Casarelli	(585) 254-4543	\$17,292,555	\$13,066,585	\$2,882,490	\$1,638,557	4,580	0.11%	12.80%
9676	LINTON	P.O. Box 44	Tonawanda	14151	Donna Matisko	(716) 879-2793	\$6,420,528	\$3,713,213	\$2,597,874	\$1,313,048	1,103	-2.28%	28.88%
22447	LOCAL 41 IBEW	3564 California Rd.	Orchard Park	14127	Jeff Schmitz	(716) 662-6133	\$5,592,846	\$3,812,255	\$3,812,255	\$931,809	1,389	2.75%	-1.95%
23144	LOCAL 804	34-21 Review Ave.	Long Island City	11101	Aida Blackwell	(718) 786-4205	\$23,727,546	\$7,114,552	\$16,263,492	\$5,256,398	3,906	3.38%	-9.13%
17372	LOCKPORT SCHOOLS	360 S Transit St.	Lockport	14094	Reva Wood	(716) 433-7740	\$12,148,852	\$4,219,123	\$7,755,603	\$1,166,601	1,279	-1.38%	-8.31%
1532	LOMTO	50-24 Queens Blvd.	Woodside	11377	Richard Kay	(212) 947-3380	\$271,420,332	\$242,968,550	\$8,696,983	\$47,117,792	3,071	8.28%	6.03%
3256	LONG BEACH TEACHERS	322 Lagoon Dr. W	Long Beach	11561	Leo Padalino	(516) 897-2064	\$4,529,611	\$1,338,079	\$3,178,086	\$861,906	525	6.09%	-5.20%
75	LONG ISLAND CITY POSTAL EMPLOYEES	46-02 21 St.	Long Island City	11101	Mike Cancel	(718) 786-3991	\$3,453,757	\$179,819	\$3,228,774	\$645,933	300	-6.08%	21.01%
21277	LONG ISLAND COMMUNITY	P.O. Box 467	Port Jefferson	11776	Kathryn Stenger	(516) 474-4027	\$19,280,853	\$9,950,544	\$8,598,925	\$1,941,842	2,953	-8.14%	-7.69%
20857	LONG ISLAND REALTORS	300 Sunrise Hwy.	West Babylon	11704	Luisa Harman	(631) 661-4800	\$12,667,734	\$7,552,784	\$5,048,208	\$1,394,473	1,831	14.12%	31.61%
2782	LONG ISLAND STATE EMPLOYEES	250 Veterans Memorial Hwy.	Hauptauge	11788	Joyce Miller	(631) 291-9160	\$12,232,977	\$5,485,613	\$6,464,082	\$962,289	2,249	0.92%	0.77%
24740	LOVE GOSPEL ASSEMBLY	2315-23 Grand Concourse	Bronx	10468	Raymond Estell	(718) 295-6367	\$109,880	\$27,870	\$64,379	\$25,063	215	-6.92%	11.56%
24232	LOWER EAST SIDE PEOPLES	37 Ave. B	New York	10009	Linda Levy	(212) 529-8197	\$42,904,152	\$31,118,808	\$9,324,773	\$4,960,191	8,390	28.52%	28.63%
20341	LUFTHANSA EMPLOYEES	1640 Hempstead Turnpike	East Meadow	11554	Frank Herzig	(516) 296-9478	\$100,427,749	\$8,391,667	\$19,299,790	\$12,545,264	1,248	-1.70%	1.81%
2800	MAMTA	130 Hommocks Rd.	Larchmont	10538	Dean Reben	(914) 834-3200	\$11,721,443	\$1,314,715	\$10,268,801	\$995,056	1,080	0.12%	12.75%
11550	MARYVALE SCHOOLS	1050 Maryvale Dr.	Cheektowaga	14225	Theresa Karimski	(716) 633-8750	\$8,957,687	\$1,740,111	\$7,111,789	\$1,381,699	1,114	0.85%	-6.98%
13766	MCT	39 Market St.	Amsterdam	12010	Patty Macek	(518) 842-1840	\$49,572,526	\$7,619,894	\$40,718,030	\$4,425,296	4,204	2.92%	1.96%
12546	MEDICAL EMPLOYEES OF STATEN ISLAND	355 Bond Ave. 2nd Fl.	Staten Island	10310	Concetta Gilroy	(718) 818-1426	\$3,011,120	\$1,414,350	\$1,570,472	\$236,279	1,049	1.65%	-4.70%
20885	MEDISYS EMPLOYEES	8900 Van Wyck Expwy.	Jamaica	11418	Karlyn Neumann	(718) 206-8215	\$25,783,065	\$8,042,782	\$17,083,299	\$2,864,225	3,954	-4.75%	20.75%
62005	MELROSE	139-30 Queens Blvd.	Briarwood	11435	Alan Kaufman	(718) 658-9900	\$2,024,254,667	\$1,863,734,005	\$114,076,706	\$385,125,577	24,448	5.46%	7.75%
10684	MERIDIA COMMUNITY	4500 Southwestern Blvd.	Hamburg	14075	Mike Hoffman	(716) 648-4411	\$55,320,546	\$43,195,299	\$5,668,981	\$6,528,402	6,419	6.30%	9.24%
15766	MID-HUDSON VALLEY	P.O. Box 1429	Kingston	12402	Wayne Winkler	(845) 336-4444	\$792,179,787	\$465,999,516	\$264,554,383	\$72,802,384	63,177	0.10%	1.76%
907	MOHAWK PROGRESSIVE	1760 State St.	Schenectady	12304	Carole McCormack	(518) 372-0828	\$8,861,709	\$4,440,816	\$4,440,816	\$797,007	1,086	-3.44%	-7.22%
20823	MOHAWK VALLEY	207 Genesee St.	Utica	13501	Crystal Sicilia	(315) 793-2212	\$31,861,853	\$16,486,371	\$14,638,989	\$3,787,001	3,143	6.69%	0.01%
22566	MONEY	P.O. Box 957	Syracuse	13201	Bruce LaGrow	(315) 671-4000	\$41,412,435	\$29,801,177	\$10,732,387	\$5,306,304	4,089	-2.42%	3.71%

CH # 1-25000 = FEDERAL CU, ALL OTHERS ARE STATE CHARTERS

CH #	CREDIT UNION	ADDRESS	CITY	ZIP	CEO	TELEPHONE	\$ TOTAL ASSETS	\$ TOTAL LOANS	\$ TOTAL INVESTMENTS	\$ TOTAL CAPITAL	# OF MEM	% SHR GRO	% LN
10218	MONOFRAX EMPLOYEES	1870 New York Ave.	Falconer	14733	Tori-Ann Lyon	(716) 665-5630	\$850,591	\$354,126	\$507,475	\$187,566	212	-15.04%	-23.48%
63231	MONTAUK	111 W 26th St.	New York	10001	Louis Jimenez	(212) 989-5200	\$164,411,875	\$153,698,902	\$5,733,881	\$20,611,247	3,656	11.27%	15.71%
15669	MORGAN EMPLOYEES	Seneca St.	East Aurora	14052	Richard Meyer	(716) 655-2360	\$153,856,459	\$56,814,759	\$94,301,940	\$28,137,982	9,282	3.01%	15.31%
15021	MORTON LANE	388 Englewood Ave.	Buffalo	14221	Jack Bleichfeld	(716) 837-2007	\$39,049,841	\$17,752,044	\$20,286,181	\$5,131,901	4,477	6.07%	16.21%
15043	MOUNT ST. MARY'S HOSPITAL	5300 Military Rd.	Lewiston	14092	Dave Valente	(716) 298-2272	\$2,198,724	\$873,951	\$1,305,202	\$238,361	676	1.07%	50.64%
132	MOUNT VERNON NY POSTAL EMPLOYEES	15 S First Ave., P.O. Box 117	Mt. Vernon	10550	James Parson	(914) 668-0638	\$1,962,938	\$801,264	\$1,163,249	\$220,721	409	-11.19%	-0.30%
23-444	MSBA EMPLOYEES	50 Banks Ave.	Rockville Centr	11570	Julia McLaughlin	(516) 766-0009	\$3,139,171	\$2,452,933	\$3,139,171	\$578,092	1,329	-12.32%	-15.38%
60153	MUNICIPAL	22 Cortlandt St., 26th Fl.	New York	10007	Kam Wong	(212) 238-3300	\$2,035,964,622	\$1,283,690,490	\$589,322,008	\$145,972,986	357,743	5.86%	4.67%
20060	M.U.L.	120 Wall St., 8th Fl.	New York	10005	James Reed	(212) 558-5362	\$432,484	\$33,999	\$394,959	\$75,493	83	4.06%	-6.40%
2760	NASSAU EDUCATORS	1000 Corporate Dr.	Westbury	11590	Edward Paternostro	(516) 561-0030	\$2,189,708,078	\$1,541,001,657	\$587,565,547	\$214,946,188	164,984	6.09%	9.65%
1404	NASSAU FINANCIAL	P.O. Box 9006	Westbury	11590	Frank Cordano	(516) 742-4900	\$394,329,612	\$219,353,200	\$163,702,955	\$38,788,153	26,300	2.45%	3.52%
23251	NBC (NY) EMPLOYEES	30 Rockefeller Pl.	New York	10112	Charles Young	(212) 664-3970	\$32,777,179	\$16,310,800	\$16,310,800	\$4,025,031	2,283	2.44%	-2.33%
3850	NCPD	777 Old Country Rd.	Plainview	11803	Vince Messina	(516) 938-0300	\$672,568,615	\$171,338,263	\$489,562,230	\$80,384,185	15,185	1.37%	7.92%
24589	NEIGHBORHOOD TRUST	4211 Broadway	New York	10033	Justine Zinkin	(212) 740-0900	\$9,462,329	\$5,480,546	\$3,662,182	\$1,217,179	3,263	-0.19%	-1.70%
24784	NEW COVENANT DOMINION	1185 Boston Rd.	Bronx	10456	Benjamin Udofia	(718) 328-6072	\$1,206,295	\$341,942	\$799,728	\$114,139	977	7.58%	-17.55%
165	NEW YORK STATE EMPLOYEES	80 Wall St. Ste. 315	New York	10005	Joan Messina	(212) 233-4570	\$2,225,827	\$1,434,867	\$810,640	\$308,017	1,172	-4.08%	-4.11%
9358	NEW YORK TIMES EMPLOYEES	620 Eighth Ave., 28th Fl.	New York	10018	Darlene Greene	(212) 354-0351	\$75,121,094	\$37,553,979	\$34,455,634	\$12,833,311	6,345	-4.41%	8.83%
23958	NEW YORK UNIVERSITY	14 Washington Place	New York	10003	Mira Ness	(212) 995-3171	\$14,811,543	\$11,537,675	\$2,941,541	\$1,265,194	4,196	6.68%	20.42%
63856	NEWSPAPER EMPLOYEES	645 Albany Shaker Rd.	Albany	12212	Rhonda Bachman	(518) 454-5363	\$935,006	\$396,829	\$532,624	\$315,939	210	-10.91%	-10.00%
10613	NIAGARA FALLS AIR FORCE	2420 Olmstead St.	Niagara Falls	14304	Linda Malfa	(716) 297-4034	\$12,697,194	\$4,623,521	\$7,619,591	\$1,795,517	2,319	2.60%	8.02%
18391	NIAGARA FALLS MEM. MED. CENTER	P.O. Box 2214	Niagara Falls	14302	Lori Seefeldt	(716) 278-4307	\$4,575,418	\$3,081,183	\$1,375,978	\$872,361	1,502	6.58%	1.79%
62866	NIAGARA FALLS PENN CENTRAL EMPL	8612 Buffalo Ave.	Niagara Falls	14304	Marguerite Blakely	(716) 283-6268	\$4,011,746	\$1,934,690	\$2,024,167	\$602,950	748	-11.11%	-6.99%
98	NIAGARA FALLS TEACHERS	901 24th St.	Niagara Falls	14301	Dawn Stanisz	(716) 285-5569	\$11,743,107	\$3,726,276	\$7,912,282	\$1,726,256	1,581	1.87%	-1.91%
63793	NIAGARA FRONTIER FEDERAL EMPL	P.O. Box 182	Niagara Falls	14302	Pat Ruggirello	(716) 284-2161	\$2,880,087	\$1,471,665	\$1,330,247	\$475,028	499	-2.59%	10.15%
1842	NIAGARA MOHAWK POWER CORP TROY EMP	235 Oakwood Ave.	Troy	12182	Terance Fisher	(518) 270-3400	\$3,817,451	\$2,371,921	\$1,445,774	\$750,324	571	-2.65%	23.97%
3285	NIAGARA REGIONAL	1285 Erie Ave.	North Tonawanda	14120	Donna Wick	(716) 694-7344	\$17,994,884	\$17,994,884	\$8,011,389	\$3,050,139	2,466	5.10%	7.08%
8693	NIAGARA'S CHOICE	3619 Packard Rd.	Niagara Falls	14303	Alfred Frosolone	(716) 284-4110	\$138,308,659	\$67,064,209	\$64,608,547	\$13,625,049	22,892	4.86%	-0.56%
14040	NIAGARA-WHEATFIELD	P.O. Box 265	Saborn	14132	Gregory Hughes	(716) 731-2632	\$17,668,355	\$5,421,549	\$11,890,380	\$1,223,972	2,394	5.53%	0.02%
22548	NORTH EAST ALLIANCE	35 Bardonia Rd.	Bardonia	10954	Don Briggs	(914) 735-1818	\$104,400,411	\$55,074,119	\$41,180,383	\$11,067,125	17,019	12.11%	9.84%
21026	NORTH FRANKLIN	494 E Main St.	Malone	12953	Jim Wyman	(518) 483-8668	\$45,863,265	\$27,036,379	\$17,709,140	\$6,126,913	4,610	5.23%	6.38%
20941	NORTH SHORE UJ HEALTH SYSTEM	350 Jericho Turnpike	Jericho	11753	Joann Doyle	(516) 876-6120	\$110,086,204	\$70,277,794	\$34,346,996	\$14,689,397	19,275	2.17%	1.24%
21630	NORTHEASTERN ENGINEERS	115-06 Myrtle Ave.	Richmond Hill	11418	Timothy Faughman	(718) 847-6801	\$72,262,280	\$45,950,604	\$27,075,725	\$5,481,528	2,479	-10.22%	5.17%
10578	NORTHERN	120 Factory St.	Watertown	13601	Dan St. Hilaire	(315) 782-0155	\$204,445,396	\$181,334,016	\$4,733,627	\$15,023,979	28,866	-0.09%	7.97%
19774	NORTHERN CHAUTAUQUA	P.O. Box 221	Silver Creek	14136	Edward Gallivan	(716) 934-3111	\$3,927,142	\$2,216,097	\$1,703,479	\$345,268	749	-3.42%	1.25%
61651	NORTON-TROY EMPLOYEES	2600 10th Ave.	Watervliet	12189	Garry Shaw	(518) 266-2481	\$9,072,161	\$2,724,136	\$6,253,409	\$1,077,630	718	-0.61%	-4.35%
18620	NORWICH-TELOPS	P.O. Box 749	Norwich	13815	Sheryl Harmon	(607) 336-4988	\$6,700,336	\$4,252,787	\$2,333,719	\$858,079	1,390	3.41%	-3.79%
19216	NY TEAM	65 Broadway	Hicksville	11801	Robert Young	(516) 822-1070	\$34,008,084	\$18,457,674	\$13,973,614	\$2,343,855	6,649	1.50%	3.17%
18238	NYM	501 Sixth St., Ste. 2 Fl.	Brooklyn	11215	Sabrina Singh	(718) 780-3618	\$15,144,381	\$4,414,173	\$10,502,663	\$2,465,398	2,851	3.41%	0.99%
23700	O & R UTILITIES EMPLOYEES	P.O. Box 470	Monroe	10949	Joe Morrill	(845) 783-5490	\$14,093,928	\$5,750,880	\$8,282,078	\$2,040,545	1,229	-7.93%	-10.06%
19269	OCEANSIDE CHRISTOPHER	45 Atlantic Ave.	Oceanside	11572	Joseph Garay	(516) 620-8100	\$287,686,235	\$158,861,793	\$116,743,840	\$23,298,293	13,061	0.90%	10.60%
21083	OLEAN AREA	1201 Wayne St.	Olean	14760	Brian Snyder	(716) 372-6607	\$250,082,817	\$156,451,436	\$78,405,430	\$33,351,353	19,139	6.18%	-3.37%
7656	OLEAN TEACHERS AND POSTAL	1700 Constitution Ave.	Olean	14760	Patricia Sander	(716) 373-0155	\$16,693,705	\$5,944,204	\$10,229,353	\$1,459,258	1,868	0.72%	1.43%
13102	ONEDADA COUNTY	800 Park Ave.	Utica	13501	Mary Williams	(315) 798-5503	\$12,310,285	\$4,071,711	\$7,638,583	\$1,336,107	2,200	-0.28%	6.41%
14462	ONTARIO SHORES	P.O. Box 9	Newfane	14108	Mark Ruppert	(716) 778-7423	\$62,239,716	\$31,611,238	\$29,122,253	\$5,679,156	5,684	6.12%	0.23%
21927	OSWEGO COUNTY	P.O. Box 310	Oswego	13126	Bill Carhart	(315) 343-7822	\$57,699,933	\$44,093,493	\$8,721,491	\$5,048,988	9,316	4.74%	6.12%
7938	OSWEGO HERITAGE	P.O. Box 180	Fulton	13069	Sally Godfrey	(315) 593-8443	\$13,720,204	\$6,285,583	\$6,964,636	\$1,293,681	1,820	1.34%	1.75%
14436	OSWEGO TEACHERS EMPLOYEES	113 W Albany St.	Oswego	13126	Donna Hanson	(315) 342-4574	\$32,945,350	\$10,103,640	\$22,378,277	\$3,451,733	2,843	3.91%	-5.01%
20898	OUR LADY OF VICTORY INSTITUTIONS	790 Ridge Rd.	Lackawanna	14218	Carole Gillette	(716) 825-5948	\$4,986,866	\$993,835	\$3,866,974	\$781,831	982	1.81%	-11.50%
44480	PALISADES	300 N Middletown Rd.	Pearl River	10965	Jim Carlin	(845) 602-4242	\$163,185,466	\$116,681,519	\$41,510,223	\$20,704,102	11,379	3.02%	2.98%
16933	PARK'S HERITAGE	5 Murray St.	Glens Falls	12801	Michael Howard	(518) 926-4700	\$25,347,579	\$16,778,904	\$5,976,583	\$3,472,210	3,547	-4.12%	-8.74%

CH # 1-25000 = FEDERAL CU, ALL OTHERS ARE STATE CHARTERS

CH #	CREDIT UNION	ADDRESS	CITY	ZIP	CEO	TELEPHONE	\$ TOTAL ASSETS	\$ TOTAL LOANS	\$ TOTAL INVESTMENTS	\$ TOTAL CAPITAL	# OF MEM	% SHR GRO	% LN GRO
23658	PAUL QUINN	37-22 Union St.	Flushing	11354	Carole Morris	(718) 353-5870	\$370,036	\$76,875	\$291,342	\$91,950	180	11.87%	-20.57%
15459	PENN SOUTH COOPERATIVE	321 Eighth Ave.	New York	10001	Gerard Irimpano	(212) 675-3200	\$5,643,752	\$4,157,762	\$1,511,352	\$522,858	1,000	56.68%	30.47%
3633	PEOPLE'S ALLIANCE	125 Wireless Blvd.	Hauspaugue	11788	Carol Allen	(631) 434-3500	\$242,782,206	\$157,009,967	\$79,471,861	\$21,006,082	38,993	0.78%	3.27%
23381	PEPSICO EMPLOYEES	700 Anderson Hill Rd.	Purchase	10577	Judy Germano	(516) 253-3429	\$43,478,180	\$15,578,481	\$27,159,481	\$5,051,887	3,563	-11.41%	-9.00%
15516	PERU	P.O. Box 565	Peru	12972	Margaret Pope	(518) 643-9915	\$15,964,313	\$7,742,841	\$7,872,884	\$2,606,842	2,002	-2.21%	-0.77%
19085	PITTSFORD	P.O. Box 726	Mendon	14506	Bill Martin	(585) 624-7474	\$361,822,615	\$262,916,150	\$92,366,851	\$38,447,578	20,542	2.50%	-0.09%
12873	PLATTSBURGH CITY SCHOOL DISTRICT	49 Broadway St. Ste. 101	Plattsburgh	12901	Anna Sherman	(518) 561-4510	\$6,688,450	\$4,075,889	\$2,565,022	\$1,216,265	715	-1.61%	4.94%
9532	PORT CHESTER TEACHERS	14 Rye Ridge Plaza, 150	Rye Brook	10573	Steven Cohen	(914) 939-4870	\$33,097,828	\$7,761,134	\$24,586,949	\$2,403,952	2,792	2.62%	1.58%
18635	PORT WASHINGTON	157 Main St.	Port Washington	11050	Michael Fitzgerald	(516) 883-3537	\$31,239,145	\$16,645,851	\$13,849,884	\$3,443,505	3,298	2.41%	11.43%
6958	PORT WASHINGTON TEACHERS	101 Sands Point Rd.	Port Washington	11050	Barbara Yonak	(516) 883-1227	\$11,999,275	\$2,814,639	\$9,101,782	\$3,358,290	1,058	-4.04%	3.12%
24347	POSTAL EMPLOYEES OF TROY NY	400 Broadway	Troy	12180	Diane Holmes	(518) 272-7300	\$1,652,732	\$345,462	\$1,321,897	\$571,215	176	-0.59%	-16.51%
23757	PRICE CHOPPER EMPLOYEES	404 Princetown Rd.	Schenectady	12306	Dawn Donovan	(518) 355-8280	\$24,101,036	\$4,997,797	\$18,527,398	\$2,352,275	4,220	-1.57%	-17.54%
15246	PRINCE	140 58th St.	Brooklyn	11220	Robert Knoth	(718) 492-9673	\$73,095	\$41,239	\$31,920	\$25,624	36	-21.49%	6.29%
60064	PROGRESSIVE	131 W 33rd St., 7th Fl.	New York	10001	Robert Familant	(212) 695-8900	\$683,935,575	\$63,134,579	\$37,825,410	\$273,957,943	3,944	0.37%	15.85%
20798	PROJECTOR	1300 Wait Whitman Rd.	Melville	11747	Karen Gerold	(431) 547-4359	\$1,009,256	\$150,763	\$836,488	\$97,316	154	-8.99%	-23.87%
3947	OSIDE	35-30 Francis Lewis Blvd.	Flushing	11358	Mark Johnson	(718) 353-1300	\$48,404,987	\$25,758,010	\$15,408,128	\$4,368,687	9,089	-4.33%	-1.58%
22344	QUEENS CLUSTER	46-19 206 St.	Flushing	11361	Gerald Goldenbroit	(718) 229-0675	\$283,316	\$142,794	\$116,876	\$44,327	77	116.90%	73.75%
22769	QUORUM	2500 Westchester Ave.	Purchase	10577	Bruno Semerilli	(914) 641-3700	\$838,591,643	\$692,127,772	\$120,604,383	\$72,564,865	69,633	8.29%	13.98%
16393	RADIO, TELEVISION & COMMUNICATION	225 W34 St. Ste. 1118	Nyc	10122	Donna Semisacchi	(212) 502-8934	\$4,401,645	\$2,686,154	\$1,658,432	\$984,784	571	-8.89%	-0.42%
1317	REDIFORM NIAGARA FALLS NY	3236 Lockport Rd.	Niagara Falls	14305	Linda Casper	(716) 284-2430	\$1,072,747	\$5,422,613	\$4,947,999	\$1,729,647	2,690	-8.82%	-1.32%
20258	RELIANT COMMUNITY	P.O. Box 40	Sodus	14551	Pamela Heald	(315) 483-6936	\$379,855,758	\$265,105,310	\$95,602,408	\$35,471,130	37,750	2.27%	5.48%
2008	REMINION	P.O. Box 388	Illion	13357	Stephen Jones	(315) 894-9924	\$44,814,289	\$11,853,318	\$31,877,496	\$5,192,197	5,556	0.20%	-18.49%
24715	RIVERSIDE	245 Vulcan St	Buffalo	14207	Kevin Mielicki	(716) 875-1747	\$60,764,727	\$37,352,158	\$20,693,854	\$5,987,173	7,030	-0.33%	7.50%
817	ROCHESTER & MONROE CO EMP	460 N Goodman St.	Rochester	14609	William Allen	(585) 246-4279	\$26,539,180	\$20,540,825	\$5,546,055	\$2,927,185	5,197	2.72%	0.39%
680	ROCHESTER AREA STATE EMPLOYEES	P.O. Box 20648	Rochester	14602	William Shirtz	(585) 272-0020	\$18,413,405	\$4,253,490	\$9,020,460	\$1,402,307	2,141	0.24%	2.13%
22078	ROCHESTER POLISH	P.O. Box 17108	Rochester	14617	Margaret Urban	(585) 266-5876	\$8,243,601	\$1,969,120	\$6,154,007	\$1,405,243	442	3.14%	8.29%
15080	ROCKLAND EMPLOYEES	170 E Central Ave.	Spring Valley	10977	Miriam Fernandez	(845) 359-1836	\$28,483,466	\$17,091,311	\$8,679,983	\$2,395,668	5,385	-2.77%	-1.40%
1810	ROME	927 Seneca St.	Rome	13440	Susan Mendiola	(315) 339-1658	\$16,825,682	\$9,943,353	\$6,698,083	\$1,413,786	1,715	4.68%	6.97%
12624	ROME TEACHERS	934 Turin St.	Rome	13440	Larry Hitchcock	(315) 336-7810	\$34,743,905	\$17,571,713	\$16,088,245	\$4,575,076	3,444	1.18%	-6.48%
23098	RPI EMPLOYEES	110 8th St.	Troy	12180	Joanne Esposito	(518) 276-6593	\$4,691,338	\$1,104,996	\$3,554,712	\$379,726	1,221	0.08%	5.72%
10022	S I EMPLOYEES	91 Feeder Dam Rd.	South Glens Fal	12803	Peggy Murphy	(518) 584-4100	\$470,310	\$133,788	\$339,556	\$149,220	142	9.83%	3.83%
18528	SAINTE JOHN A M E	917 Garden Ave.	Niagara Falls	14305	Ann Palmer	(716) 285-6482	\$193,325	\$123,919	\$62,271	\$31,950	202	-6.80%	-7.62%
9871	SAINTE LAWRENCE	800 Commerce Park Dr.	Ogdensburg	13669	Todd Mashaw	(315) 393-3530	\$108,925,016	\$67,420,285	\$33,562,196	\$11,804,332	10,155	7.03%	13.90%
5252	SARATOGA'S COMMUNITY	23 Division St.	Saratoga Springs	12866	Don Denofio	(518) 583-2323	\$40,093,980	\$29,739,095	\$7,448,610	\$3,189,097	5,135	-6.11%	-9.76%
21231	SCF WESTCHESTER N. Y. EMPLOYEES	1000 Westchester Ave., Rm. 1139	White Plains	10610	Patricia Clarke	(914) 694-3421	\$1,355,547	\$571,646	\$807,150	\$327,853	344	-2.37%	-1.65%
16278	SCHEENECTADY COUNTY EMPLOYEES	388 Broadway - Ste. B	Schenectady	12305	Denelle Albert	(518) 374-3830	\$4,927,083	\$2,782,055	\$2,032,548	\$388,497	962	2.18%	-2.54%
9486	SCHOOL SYSTEMS	150 DeForest Dr.	Troy	12180	Mark Hatfield	(518) 286-1611	\$78,770,576	\$30,471,390	\$45,481,332	\$5,783,386	6,139	2.96%	-2.22%
15672	SEACOMM	30 Stearns St.	Massena	13662	Scott Wilson	(315) 764-0566	\$485,372,289	\$204,720,246	\$263,952,978	\$59,771,318	40,856	2.45%	0.41%
20496	SECNY	P.O. Box 15040	Syracuse	13215	Walter Bobesky	(315) 469-5599	\$160,457,376	\$95,478,064	\$57,306,486	\$11,559,080	15,370	0.01%	0.47%
7217	SELF RELIANCE NEW YORK	108 Second Ave.	New York	10003	Bohdan Kurczak	(212) 473-7310	\$1,058,003,142	\$659,339,094	\$387,900,825	\$182,388,627	14,920	10.78%	7.55%
10933	SERVO	9823 Science Center Dr.	Painted Post	14870	Nancy Williamson	(607) 936-2293	\$249,461,738	\$184,589,964	\$55,887,027	\$31,480,366	37,286	3.16%	5.17%
6011	SIDNEY	42 Union St.	Sidney	13838	James Doig	(607) 561-7300	\$390,641,725	\$220,950,954	\$142,744,829	\$52,225,362	47,181	3.77%	6.13%
4441	SING SING EMPLOYEES	2 Church St.	Ossining	10562	Denmis Manwaring	(914) 762-3372	\$6,507,547	\$4,249,437	\$2,238,492	\$982,803	1,361	8.43%	12.47%
20279	SISTERS HOSPITAL EMPLOYEES	2157 Main St.	Buffalo	14214	Rosita Leone	(716) 862-1472	\$7,207,274	\$2,648,754	\$4,488,520	\$613,117	1,749	3.21%	-0.03%
20292	SLOAN PUBLIC SCHOOLS	305 Cayuga Creek Rd.	Cheektowaga	14227	Tina Roskwtalski	(716) 897-7800	\$2,256,089	\$1,295,457	\$967,556	\$205,106	510	-3.15%	15.66%
22247	SMSD	2253 Main St.	Buffalo	14214	Michael Soehner	(716) 834-7200	\$2,150,349	\$751,195	\$1,384,517	\$370,859	358	10.91%	22.91%
7846	SOLUTIONS	907 Broadway	Elmira	14904	Thomy Wood	(607) 734-7144	\$21,072,605	\$13,493,498	\$6,389,318	\$2,294,006	3,777	-5.10%	3.99%
17891	SOUTH TOWNS COMMUNITY	3040 S Park Ave.	Lackawanna	14218	Chad Omeara	(716) 827-7788	\$14,617,352	\$5,913,433	\$7,866,205	\$1,162,373	3,144	-2.97%	-5.88%
23177	SOUTHERN BAPTIST CHURCH OF NY	12-16 W 108th St.	New York	10025	Lena Lacerwell	(212) 678-9769	\$21,437	\$43,373	\$177,675	\$42,229	105	0.21%	30.67%
9107	SOUTHERN CHAUTAQUA	168 E Fairmount Ave.	Lakewood	14750	John Felton	(716) 665-7000	\$62,378,952	\$44,171,109	\$15,039,728	\$7,038,910	10,971	2.36%	4.98%

CH # 1-25000 = FEDERAL CU, ALL OTHERS ARE STATE CHARTERS

CH #	CREDIT UNION	ADDRESS	CITY	ZIP	CEO	TELEPHONE	\$ TOTAL ASSETS	\$ TOTAL LOANS	\$ TOTAL INVESTMENTS	TOTAL CAPITAL	# OF MEM	% SHR GRO	% LN GRO
18858	SPC BROOKLYN	29 Claver Place	Brooklyn	11238	Balfour Thompson	(718) 961-7585	\$475,667	\$176,368	\$300,592	\$59,465	330	8.32%	9.58%
14522	SPECIAL METALS	4317 Middle Settlement Rd.	New Hartford	13413	Jaime McCloskey	(315) 797-5575	\$10,917,177	\$5,381,739	\$5,111,126	\$1,416,742	1,068	-4.30%	-13.20%
14884	SPENCERPORT	P.O. Box 86	Spencerport	14559	Nancy Bodhorn	(716) 352-6890	\$25,424,733	\$13,501,904	\$11,297,689	\$2,155,707	3,621	-1.31%	5.40%
1787	SPERRY ASSOCIATES	2400 Lericho Turnpike	Garden City Park	11040	Kevin Healy	(516) 873-7171	\$260,208,683	\$142,369,648	\$111,805,558	\$19,855,090	15,009	-6.15%	-2.10%
5263	ST. AUGUSTINE PRESBYTERIAN	838 E 165th St.	Bronx	10459	Jose Sprouse	(718) 542-7263	\$108,936	\$10,988	\$96,696	\$20,900	125	-4.38%	-17.50%
21355	ST. JOHN UNITED	184 Goodell St.	Buffalo	14204	Juanita Pearson	(716) 847-1815	\$1,121,403	\$379,724	\$730,625	\$178,380	1,481	-1.19%	21.05%
7586	ST. JOHN'S BUFFALO	2322 Seneca St.	Buffalo	14210	Dorothy Ellis	(716) 823-1527	\$4,240,981	\$2,479,140	\$1,673,497	\$431,890	2,400	1.85%	11.64%
3306	ST. JOSEPH'S PARISH BUFFALO	418 Englewood Ave.	Buffalo	14223	Michael Bondanza	(716) 833-9670	\$38,742,528	\$32,983,920	\$4,343,710	\$3,402,835	4,579	15.86%	7.82%
5022	ST. MARKS	49-55 Edgewood Ave.	New York	10030	George Daniels	(212) 491-2924	\$222,855	\$6,751	\$210,121	\$37,250	129	-0.95%	-71.43%
2184	ST. MARTIN'S	230 Lenox Ave.	New York	10027	James Gurreri	(212) 762-0734	\$214,987	\$9,137	\$205,901	\$26,456	207	-8.24%	-22.66%
7172	ST. PHILIP'S CHURCH	204W 134th St., Rm. U-13	New York	10030	Thomas Werham	(212) 862-4940	\$1,642,374	\$192,976	\$1,456,080	\$398,679	416	-1.85%	-30.72%
18090	ST. PIUS X CHURCH	2998 Chilli Ave.	Rochester	14624	Ann Hynes	(585) 247-0724	\$66,948,574	\$48,983,330	\$16,244,964	\$7,099,017	5,949	-4.60%	1.87%
16207	STATE CIVIL SERVICE EMPLOYEES	317 Washington St.	Watertown	13601	Theresa Eassa	(315) 785-2400	\$16,705,454	\$8,428,118	\$7,671,122	\$2,056,137	2,107	-2.03%	10.28%
51	STATE EMPLOYEES	700 Patroon Creek Blvd.	Albany	12206	Michael Castellana	(518) 452-8234	\$2,819,689,486	\$1,538,855,656	\$1,179,857,412	\$218,363,306	308,912	5.08%	7.86%
20799	STATE UNIVERSITY OF NY GENESSE	1 College Circle, College Union 111	Genesee	14454	Barbara Dillon	(585) 245-5700	\$5,517,490	\$2,379,272	\$2,879,634	\$1,681,164	1,086	-1.80%	-1.30%
24036	STEWARTS	P.O. Box 435	Saratoga Spring	12866	John Bottisi	(518) 581-1201	\$9,398,104	\$3,793,422	\$5,442,738	\$1,325,553	2,895	-2.04%	8.42%
10773	STRATTON AIR NATIONAL GUARD	1 Air National Guard Rd.	Scotia	12302	Barbara Secore	(518) 372-1254	\$963,411	\$750,771	\$192,757	\$287,686	805	-9.34%	9.20%
18823	STIS PETER & PAUL	71 S 3rd St.	Brooklyn	11211	Wilfredo Negron	(718) 388-9576	\$1,919,278	\$209,745	\$1,663,900	\$437,601	300	-3.92%	-18.68%
17914	SUFFOLK	P.O. Box 9005	Medford	11763	William O'Brien	(631) 924-8000	\$932,071,190	\$471,504,580	\$404,959,605	\$94,376,492	52,967	-0.62%	10.81%
16360	SUNAM YONKERS	125 Corporate Blvd.	Yonkers	10701	Walter Kozicki	(914) 220-4900	\$291,228,017	\$185,004,656	\$96,085,835	\$43,754,164	7,283	2.23%	14.10%
1884	SUNMARK	1187 Troy-Schenectady Rd.	Latham	12110	Bruce Beaudette	(518) 382-2597	\$419,054,497	\$372,620,301	\$17,421,026	\$35,358,509	48,109	5.65%	21.07%
21851	SUNY FREDONIA	G142 Williams Center	Fredonia	14063	Ray Lindquist	(716) 673-3585	\$24,100,266	\$8,321,739	\$2,619,328	\$2,619,328	8,822	5.67%	-1.59%
11470	SWEET HOME	656 N. French Rd. Ste. 5	Buffalo	14228	Kathryn Getz	(716) 691-9187	\$27,556,266	\$12,322,617	\$12,263,976	\$2,413,365	2,879	4.44%	-1.53%
23865	SYRACUSE COOPERATIVE	723 Westcott St.	Syracuse	13210	Ron Ehrenreich	(315) 473-0270	\$20,665,174	\$16,936,034	\$2,109,138	\$1,714,731	4,196	0.99%	6.03%
6627	SYRACUSE FIRE DEPARTMENT EMPL	211 Wilkinson St.	Syracuse	13204	Jeffrey Fragale	(315) 471-4621	\$72,712,280	\$44,116,190	\$30,829,943	\$9,050,092	5,988	1.05%	3.20%
24387	SYRACUSE POSTAL	5640 E. Iaft Rd., P.O. Box 2071	Syracuse	13220	Tanya Buffham	(315) 458-5550	\$13,556,327	\$3,501-304	\$9,909,837	\$1,290,716	1,749	15.50%	-9.07%
12957	TCT	416 Rowland St.	Ballston Spa	12020	Curt Cecala	(518) 884-7002	\$160,930,665	\$94,876,766	\$58,658,197	\$12,084,500	12,071	2.52%	11.35%
8116	TEACHERS	P.O. Box 9005	Smithtown	11787	Robert Allen	(631) 698-7000	\$4,967,853,362	\$2,118,839,184	\$2,700,881,676	\$506,530,627	239,993	0.76%	12.30%
19401	TEG	1 Commerce St.	Poughkeepsie	12603	Ronald Flaherty	(845) 452-7323	\$213,164,500	\$137,346,121	\$57,804,763	\$18,541,616	24,740	3.59%	16.55%
22456	THE HEART CENTER	100 Port Washington Blvd.	Roslyn	11576	Maureen Duff	(516) 562-6650	\$16,857,317	\$3,444,240	\$13,268,827	\$2,158,943	2,357	-2.17%	4.21%
4580	THE SUMMIT	100 Marina Dr.	Rochester	14626	Michael Vadaia	(585) 453-7000	\$723,698,193	\$563,283,882	\$115,580,545	\$70,047,899	77,177	-0.66%	22.99%
3300	THE URBAN STREET BISCUIT WKRS	243 Urban St.	Buffalo	14241	Joan Sowinski	(716) 891-6564	\$1,232,204	\$472,198	\$762,764	\$268,511	189	-13.43%	-3.93%
9219	TICONDEROGA	1178 NYS Rte. 9N	Ticonderoga	12883	Shawn Hayes	(518) 585-6725	\$92,110,173	\$31,746,585	\$54,525,610	\$9,352,147	9,380	2.88%	-1.03%
22962	TOMPKINS EMPLOYEES	322 W State St.	Ithaca	14850	Barbara Emery	(607) 272-8567	\$6,103,724	\$4,082,247	\$1,729,557	\$790,913	1,226	5.89%	38.39%
22464	TONAWANDA COMMUNITY	257 Highland Pkwy.	Buffalo	14223	Mindy Hedges	(716) 873-4688	\$27,089,132	\$9,933,324	\$15,704,234	\$1,937,683	6,414	2.90%	1.73%
22167	TONAWANDA VALLEY	P.O. Box 398	Batavia	14021	Kristine Duran	(585) 343-5627	\$84,059,212	\$36,139,296	\$44,815,378	\$7,342,817	14,030	4.15%	-1.14%
23717	TOWN OF CHEEKOWAGA	3251 Broadway	Cheektowaga	14227	Fredrick Roll	(716) 681-1436	\$17,900,041	\$9,594,646	\$7,410,778	\$2,418,009	1,259	5.36%	1.30%
15539	TOWN OF HEMPSTEAD EMPLOYEES	1830 Grand Ave.	Baldwin	11510	Robert Muir	(516) 867-4730	\$116,311,915	\$58,108,957	\$53,800,203	\$6,466,200	8,415	-1.52%	7.39%
20495	TRANSFIGURATION MANHATTAN	70-74 W 126th St.	New York	10027	Frances Bost	(212) 722-0601	\$112,344	\$16,005	\$95,263	\$10,704	146	1.08%	99.09%
15067	TRANSFIGURATION PARISH	429 Broadway	Brooklyn	11211	Eledio Lamboy	(718) 388-0729	\$7,253,026	\$3,800,850	\$2,559,687	\$632,926	2,355	2.90%	-15.36%
21831	TRANSIT	101-49 Woodhaven Blvd.	Ozone Park	11416	Barbara Byram	(718) 425-1312	\$14,441,480	\$4,293,488	\$10,208,191	\$2,828,606	4,772	-11.36%	-23.44%
798	TRANSIT AUTHORITY DIVISION B	3961 10th Ave. Rm. 230	New York	10034	Robert Nemeth	(212) 942-1448	\$5,019,679	\$2,200,780	\$2,756,207	\$336,603	1,755	2.94%	-2.57%
119	TRIBORO POSTAL	P.O. Box 520487	Flushing	11352	Bernadette Summa	(718) 961-7585	\$128,690,673	\$13,410,821	\$113,338,541	\$17,708,027	4,279	2.09%	-12.56%
21875	TRI-COUNTY	P.O. Box 241	Delewan	14042	Sylvia Chase	(716) 496-5087	\$4,091,207	\$1,629,975	\$2,418,508	\$717,638	888	-1.36%	-3.28%
23198	TRI-LAKES	197 Broadway	Saranac Lake	12983	Barbara Kourofsky	(518) 891-1666	\$14,444,995	\$7,842,241	\$5,820,033	\$931,220	2,299	1.10%	0.60%
15928	TROY	P.O. Box 862	Troy	12180	Mike Hetman	(518) 272-1688	\$2,923,975	\$1,388,031	\$1,524,429	\$394,610	495	-6.61%	-8.55%
20290	TWIN RIVERS	23 Phillips St.	Massena	13662	Jane Iyo	(315) 764-0240	\$27,157,943	\$12,850,260	\$13,392,082	\$3,197,008	3,081	7.61%	-7.52%
20613	UFBST	P.O. Box 473	Plattsburgh	12901	Linda Bourgeois	(518) 564-4110	\$58,341,844	\$23,828,619	\$29,246,118	\$6,468,794	6,470	1.20%	22.33%
21586	UHS EMPLOYEES	33-57 Harrison St.	Johnson City	13790	Jack Ewald	(607) 763-6565	\$15,159,887	\$7,581,049	\$7,293,000	\$1,426,109	3,465	-0.50%	0.83%
8854	UKRAINIAN	824 Ridge Rd. E	Rochester	14621	Oleg Lebedko	(585) 544-9518	\$178,085,015	\$144,243,980	\$30,120,073	\$19,148,426	18,087	6.20%	6.63%

CH # 1-25000 = FEDERAL CU, ALL OTHERS ARE STATE CHARTERS

CH #	CREDIT UNION	ADDRESS	CITY	ZIP	CEO	TELEPHONE	\$ TOTAL ASSETS	\$ TOTAL LOANS	\$ TOTAL INVESTMENTS	\$ TOTAL CAPITAL	# OF MEM	% SHR GRO	% LN GRO
17107	UKRAINIAN NATIONAL	P.O. Box 160 Cooper Station	New York	10276	Natalia Pachashynska	(212) 533-2980	\$142,555,064	\$80,505,829	\$57,825,201	\$15,334,024	6,176	2.26%	12.96%
21694	ULSTER	P.O. Box 2310	Kingston	12402	Richard Mantey	(845) 339-5544	\$110,191,774	\$40,375,591	\$65,286,661	\$9,519,480	9,030	5.39%	-1.96%
3313	UMICO	P.O. Box 530	Utica	13503	Michelle Siriano	(315) 734-2139	\$7,581,491	\$4,162,977	\$3,227,133	\$928,812	1,314	-0.40%	10.49%
16790	UNION BAPTIST GREENBURGH	31 Manhattan Ave.	White Plains	10607	Jane Marable	(914) 948-6917	\$320,138	\$88,301	\$237,527	\$118,124	297	-31.72%	10.63%
5655	UNION CONGREGATIONAL	P.O. Box 313 - Lincoln Station	New York	10037	Ruby Solomon	(212) 281-2662	\$370,679	\$21,772	\$346,104	\$65,112	138	-5.79%	-40.68%
5588	UNITED NATIONS	24-01 44th Rd.	Long Island City	11101	Bill Piedmore	(347) 686-6000	\$4,088,350,271	\$1,564,645,063	\$2,341,126,131	\$400,486,028	107,057	5.30%	5.57%
9478	UNITED NEIGHBORS	P.O. Box 216	Defenest	13628	Jen Baker	(315) 493-6203	\$5,686,670	\$3,992,676	\$1,473,720	\$582,876	1,287	17.98%	38.53%
3714	UNIVERSITY SETTLEMENT	184 Eldridge St.	New York	10002	Clara Lagos	(212) 453-4552	\$846,615	\$166,168	\$664,506	\$82,657	191	0.15%	-25.55%
20547	UPSTATE MILK EMPLOYEES	90 Anderson Rd.	Buffalo	14225	Gail Fronczak	(716) 892-3694	\$2,714,609	\$1,213,249	\$1,478,109	\$284,983	558	21.01%	7.19%
10746	UPSTATE TELCO	137 Harrison St.	Gloversville	12078	Barb Insoopia	(518) 773-6548	\$4,938,756	\$1,654,329	\$3,212,114	\$869,840	885	-9.93%	-3.10%
24823	URBAN UPGROUND	13-03B 40th Ave.	Long Island City	11101	Jeffrey Eschwege	(718) 784-5050	\$779,236	\$56,509	\$630,784	\$74,499	1,106	-0.11%	112.52%
5973	US COURT HOUSE SDNY	40 Foley Sq, 104	New York	10007	Nora Masi	(212) 349-0406	\$3,266,953	\$2,214,640	\$1,019,534	\$793,896	569	-5.41%	-16.38%
6265	US WEATHER BUREAU NY	630 Johnson Ave., Ste. 202	Bohemia	11716	Eleanor Waymer	(631) 244-2511	\$1,824,528	\$112,671	\$1,714,938	\$326,517	175	2.51%	-4.42%
17587	US ALLIANCE	600 Midland Ave.	Rye	10580	Kris VanBeek	(914) 921-0500	\$901,026,699	\$702,616,617	\$162,471,636	\$69,714,341	69,961	4.42%	5.63%
11157	UTICA DISTRICT TELEPHONE EMP	2812 Genesee St	Utica	13502	Patrick Gallagher	(315) 724-5133	\$35,414,264	\$13,485,785	\$20,663,240	\$9,506,908	2,444	-1.93%	2.70%
2252	UTICA GAS & ELECTRIC EMP	215 Old Campton Rd.	New Hartford	13413	John Deecher	(315) 733-1596	\$56,509,782	\$29,301,303	\$25,205,647	\$9,379,698	2,576	1.53%	10.59%
2208	UTICA POLICE DEPARTMENT	413 Oriskany St. W	Utica	13502	Francis Noti	(315) 223-3592	\$7,118,857	\$3,542,444	\$3,613,504	\$1,149,645	613	0.00%	-7.44%
6225	V.A.C.EMPLOYEES	2 Wilson Ave.	Bath	14810	Gail Stowe	(607) 776-3684	\$24,264,156	\$4,726,711	\$18,696,280	\$4,177,323	3,507	-3.48%	-16.90%
1125	VAN CORTLANDT COOPERATIVE	98 Van Cortlandt Park S	Bronx	10463	Mirela Alexe	(718) 549-5858	\$79,378,826	\$27,364,927	\$48,646,232	\$10,387,446	3,467	0.14%	9.42%
24598	VARRICK MEMORIAL	P.O. Box 403	Uniondale	11553	Lynette Robinson	(516) 564-6061	\$351,382	\$134,986	\$211,260	\$48,127	254	-29.07%	-25.40%
17429	VISIONS	24 McKinley Ave.	Endicott	13760	Iyrene Muse	(607) 786-2000	\$3,308,685,215	\$1,895,771,475	\$1,257,234,184	\$431,109,609	164,637	4.78%	11.79%
14134	WARDEN CAPTREE	2208 Ave. X	Brooklyn	11235	Alan Krell	(718) 648-6600	\$676,902	\$62,001	\$617,570	\$212,067	276	-16.15%	-31.47%
6112	WATERTOWN POSTAL	P.O. Box 6601	Watertown	13601	Paul Milereschin	(315) 788-4163	\$7,941,507	\$1,768,733	\$6,104,788	\$861,895	667	-0.10%	-7.42%
16335	WEBSTER	815 Ridge Rd.	Webster	14580	Walter Zender	(585) 671-8900	\$15,018,759	\$8,675,834	\$5,865,802	\$1,281,403	2,573	-3.61%	6.29%
15386	WESTAR	2565 Hambletonian Way	Camillus	13031	Karen Grabowski	(315) 672-7827	\$23,858,387	\$10,838,669	\$12,283,207	\$2,086,830	2,709	-0.35%	14.39%
24731	WESTERN DIVISION	6750 Main St.	Williamsville	14221	Craig Mellenthien	(716) 632-9328	\$135,859,492	\$51,350,277	\$81,507,634	\$18,986,233	9,455	-0.23%	-4.59%
16042	WESTERN NEW YORK	1937 Union Rd.	West Seneca	14224	Marie Betti	(716) 674-3199	\$42,046,447	\$25,427,485	\$13,629,678	\$3,804,540	7,686	5.86%	0.56%
8529	WESTFIELD AREA	P.O. Box 503	Westfield	14787	Charlene Eichelberger	(716) 326-4200	\$3,667,566	\$1,592,679	\$1,923,310	\$276,628	1,478	0.58%	9.50%
15324	WESTSIDE COMMUNITY	139 Fairbanks Rd.	Churchville	14428	Jean Hawthorne	(585) 293-3840	\$15,136,091	\$7,012,862	\$7,147,522	\$1,215,501	2,059	-2.78%	20.22%
3110	WHITE PLAINS P O EMPLOYEES	P.O. Box 2	White Plains	10602	Patricia Clarke	(914) 761-6507	\$1,506,562	\$291,923	\$1,213,188	\$357,691	147	-5.99%	-2.93%
8618	WILLIAMSVILLE	656 N French Rd., Ste. 7	Amherst	14228	Sandra Castiglia	(716) 691-3110	\$13,116,707	\$2,974,646	\$9,869,028	\$1,279,277	2,200	1.65%	44.29%
21168	WINTHROP-UNIVERSITY HOSPITAL EMP	259 First St.	Mineola	11501	Carol Kristianson	(516) 663-2230	\$28,382,061	\$16,278,031	\$11,629,908	\$3,081,990	3,871	3.12%	8.89%
14836	WIT	22 Fourth St.	Rochester	14609	David Wright	(585) 454-4580	\$11,844,054	\$9,755,237	\$1,872,506	\$1,675,007	2,187	3.53%	6.61%
63918	YONKERS POSTAL EMPLOYEES	P.O. Box 653	Yonkers	10702	Peter Pagano	(914) 423-7628	\$7,808,767	\$2,226,800	\$5,527,268	\$1,333,775	511	6.00%	14.17%
2819	YONKERS TEACHERS	P.O. Box 1066	Yonkers	10703	William Turner	(914) 761-5775	\$54,649,799	\$3,863,011	\$50,235,276	\$6,625,423	2,997	1.84%	-8.21%

TOP 50 STATE TABLE

State Credit Union Totals as of June 30

	2010	2011	2012	2013	2014	2014 Growth	5-Year Compound Growth
Number of Credit Unions	99	96	94	88	84	-4.55%	-3.23%
Number of Members	3,196,296	3,283,081	3,406,246	3,472,535	3,560,784	2.54%	2.18%
Total Assets (\$000)	31,963,352	34,606,387	37,327,827	39,651,583	41,924,627	5.73%	5.58%
Total Shares (\$000)	28,849,413	31,160,957	33,701,062	35,774,609	37,773,984	5.59%	5.54%
Total Loans (\$000)	20,335,211	20,784,477	20,894,408	21,988,450	24,553,092	11.66%	3.84%
Total Capital (\$000)	2,852,298	3,114,856	3,327,338	3,530,213	3,840,305	8.78%	6.13%

	Total Assets (\$000) 6/30/14	% of Total State Assets	Financial Ratios				Productivity Ratios			Member Service Ratios				
			Net Worth/Assets	Loans/Shares	Return on Average Assets	Delinquency Ratio	Operating Exp./Average Assets	Members/Employee	Efficiency Ratio	\$ Avg. Loan Balance	\$ Avg. Share Balance	# Auto Loans/ Members	# Share Drafts/ Members	# Credit Cards/ Members
1 STATE EMPLOYEES	\$28,645,355	68.33%	7.48%	60.10%	1.13%	1.47%	1.68%	377	71.02%	\$20,473	\$13,717	7.85%	56.44%	15.36%
2 COASTAL	\$2,282,839	5.45%	10.53%	93.69%	0.90%	0.94%	3.29%	415	77.02%	\$19,714	\$9,964	18.76%	57.27%	12.83%
3 TRULIANT	\$1,754,607	4.19%	9.23%	86.14%	0.68%	0.53%	3.42%	359	74.85%	\$12,246	\$8,326	23.07%	61.52%	13.21%
4 LOCAL GOVERNMENT	\$1,418,583	3.38%	8.70%	73.59%	1.12%	1.74%	3.60%	2,103	71.83%	\$11,148	\$5,249	11.88%	59.04%	8.63%
5 ALLEGACY	\$1,088,549	2.60%	9.52%	88.38%	0.76%	1.01%	4.58%	337	78.91%	\$12,823	\$8,799	11.72%	57.63%	8.87%
6 MARINE	\$730,038	1.74%	8.87%	69.25%	0.12%	1.15%	4.01%	338	87.02%	\$9,297	\$6,484	14.91%	44.03%	25.92%
7 SELF-HELP	\$672,640	1.60%	12.67%	71.00%	1.20%	5.05%	2.43%	407	60.10%	\$21,243	\$9,417	8.02%	28.28%	4.91%
8 SELF-HELP	\$550,793	1.31%	15.69%	65.21%	1.06%	3.61%	4.07%	221	90.02%	\$26,183	\$9,184	7.18%	40.90%	2.10%
9 CAROLINAS TELCO	\$392,379	0.94%	15.76%	51.49%	0.81%	0.91%	2.64%	443	74.78%	\$7,853	\$9,378	9.25%	53.56%	27.21%
10 FORT BRAGG	\$386,120	0.92%	9.43%	50.67%	0.39%	0.92%	2.94%	425	82.11%	\$7,743	\$7,559	10.74%	43.03%	7.43%
11 CHARLOTTE METRO	\$307,370	0.73%	10.60%	84.56%	1.29%	0.61%	5.00%	401	76.55%	\$12,188	\$6,521	10.78%	64.50%	9.18%
12 PIEDMONT ADVANTAGE	\$282,846	0.67%	10.73%	86.91%	0.11%	1.20%	5.07%	471	85.51%	\$9,195	\$5,466	15.78%	43.87%	23.04%
13 MEMBERS	\$255,497	0.61%	9.89%	38.68%	0.47%	0.61%	4.28%	535	83.60%	\$3,891	\$4,676	13.14%	53.26%	0.00%
14 CHAMPION	\$186,171	0.44%	12.79%	90.34%	0.46%	1.42%	4.29%	345	76.53%	\$10,785	\$6,845	16.15%	57.90%	17.02%
15 FIRST FLIGHT	\$168,548	0.40%	12.80%	92.89%	0.52%	0.89%	5.19%	368	86.15%	\$14,132	\$5,981	21.73%	46.14%	0.00%
16 MOUNTAIN	\$164,312	0.39%	10.32%	63.90%	0.91%	0.47%	4.17%	398	80.70%	\$9,623	\$7,151	20.87%	54.61%	5.74%
17 SUMMIT	\$155,705	0.37%	10.95%	83.04%	1.23%	0.83%	5.28%	366	75.76%	\$7,220	\$5,506	15.91%	53.73%	16.70%
18 PREMIER	\$154,541	0.37%	13.98%	72.12%	0.91%	1.06%	5.70%	382	78.62%	\$5,793	\$5,290	19.46%	52.02%	14.04%
19 LATINO COMMUNITY	\$150,512	0.36%	9.19%	90.39%	1.39%	1.57%	4.77%	739	82.03%	\$13,598	\$2,314	5.12%	29.71%	2.41%
20 TELCO COMMUNITY	\$118,912	0.28%	10.24%	82.02%	1.31%	0.90%	4.78%	416	72.96%	\$9,656	\$4,945	19.84%	57.21%	12.53%
21 DUKE UNIVERSITY	\$113,996	0.27%	7.89%	52.18%	0.34%	0.80%	4.71%	447	93.20%	\$7,218	\$6,766	9.77%	52.27%	11.56%
22 RTP	\$106,376	0.25%	8.61%	58.76%	0.23%	0.32%	3.97%	322	92.45%	\$8,951	\$8,534	14.74%	58.74%	22.40%
23 RIEGELWOOD	\$98,851	0.24%	13.18%	73.36%	-0.16%	4.22%	4.36%	286	95.05%	\$8,562	\$7,510	20.32%	44.14%	18.04%
24 WELCOME	\$89,074	0.21%	12.08%	59.28%	0.51%	0.63%	2.95%	340	84.47%	\$15,848	\$9,294	19.83%	30.48%	1.74%
25 CAROLINA POSTAL	\$85,491	0.20%	12.72%	71.06%	0.31%	0.75%	5.12%	331	91.64%	\$13,039	\$7,853	9.45%	52.79%	15.05%
26 WEYCO	\$80,993	0.19%	13.09%	39.92%	-0.22%	4.39%	2.60%	303	98.31%	\$11,779	\$10,655	10.44%	63.26%	10.07%
27 WNC COMMUNITY	\$75,636	0.18%	14.99%	57.91%	0.61%	0.96%	2.09%	408	78.17%	\$21,597	\$14,272	9.12%	32.11%	0.00%
28 NORTH CAROLINA COMMUNITY	\$63,489	0.15%	11.06%	52.69%	-0.14%	2.35%	4.22%	292	103.21%	\$15,600	\$7,010	3.60%	49.08%	6.72%
29 WINSTON-SALEM	\$62,817	0.15%	11.67%	82.46%	0.05%	1.93%	5.50%	397	81.60%	\$10,130	\$5,073	12.70%	83.77%	0.00%
30 TELCO	\$53,706	0.13%	22.32%	62.16%	0.11%	1.15%	3.46%	538	102.91%	\$11,344	\$5,000	10.08%	23.50%	5.98%
31 HANESBRANDS	\$53,164	0.13%	11.97%	50.70%	-0.46%	4.81%	3.13%	485	111.61%	\$12,460	\$7,162	10.39%	39.59%	0.00%
32 FREEDOM	\$52,623	0.13%	9.36%	79.88%	-0.16%	0.18%	4.37%	435	96.41%	\$6,354	\$4,732	19.29%	21.02%	10.83%
33 ECUSTA	\$52,211	0.12%	12.52%	41.03%	-0.13%	0.19%	3.74%	502	102.60%	\$8,667	\$6,236	4.30%	47.59%	11.51%
34 BRAGG MUTUAL	\$48,434	0.12%	12.77%	34.47%	-0.54%	2.01%	4.67%	415	89.67%	\$4,683	\$3,889	6.73%	58.31%	1.27%
35 AMERICAN PARTNERS	\$48,415	0.12%	10.54%	76.72%	0.84%	0.77%	5.59%	315	85.11%	\$5,750	\$5,462	18.33%	58.93%	21.00%
36 CHARLOTTE FIRE DEPARTMENT	\$46,665	0.11%	12.13%	46.22%	-0.01%	0.73%	3.12%	258	96.00%	\$11,156	\$14,534	22.62%	38.76%	10.13%
37 GREENSBORO MUNICIPAL	\$45,578	0.11%	10.27%	62.48%	0.37%	1.20%	4.12%	355	85.86%	\$5,134	\$7,539	23.49%	53.06%	13.29%
38 VISION FINANCIAL	\$45,131	0.11%	11.88%	63.01%	0.31%	0.86%	4.61%	394	90.94%	\$4,740	\$4,368	15.61%	31.82%	22.34%
39 CAROLINA COOPERATIVE	\$42,214	0.10%	9.29%	75.31%	-0.02%	2.03%	5.99%	526	75.46%	\$4,209	\$3,779	11.80%	57.72%	28.21%
40 ELECTEL COOPERATIVE	\$42,047	0.10%	10.48%	79.77%	0.67%	0.59%	4.79%	549	87.73%	\$6,283	\$5,246	19.93%	48.96%	21.72%
41 LION'S SHARE	\$39,165	0.09%	8.15%	84.81%	0.38%	2.15%	5.86%	633	79.00%	\$6,690	\$3,295	13.89%	34.99%	12.30%
42 CAROLINA	\$39,089	0.09%	12.56%	83.03%	2.55%	1.80%	3.47%	472	61.10%	\$8,989	\$6,929	29.70%	33.09%	13.41%
43 FIRST LEGACY COMMUNITY	\$36,311	0.09%	11.69%	85.43%	-0.09%	7.26%	6.75%	434	102.16%	\$10,281	\$3,106	6.78%	59.74%	2.86%
44 CORNING CABLE SYSTEMS	\$35,888	0.09%	9.52%	45.22%	0.03%	0.65%	3.29%	395	98.76%	\$10,218	\$8,160	9.61%	49.24%	10.57%
45 ACCLAIM	\$35,670	0.09%	8.92%	65.99%	0.95%	1.70%	4.93%	494	79.56%	\$7,086	\$4,649	12.94%	46.18%	15.34%
46 BLUE FLAME	\$35,478	0.08%	15.77%	72.78%	0.18%	0.29%	3.51%	453	87.17%	\$8,197	\$8,245	23.01%	35.82%	24.17%
47 LORILLARD	\$33,906	0.08%	11.66%	37.41%	-0.40%	3.18%	3.33%	412	97.69%	\$5,365	\$6,733	11.78%	26.84%	2.82%
48 SOUTHERN SELECT COMMUNITY	\$33,702	0.08%	12.33%	66.71%	-0.04%	3.83%	5.30%	344	97.63%	\$10,184	\$5,294	7.40%	42.55%	8.86%
49 HEALTHSHARE	\$31,485	0.08%	13.45%	50.59%	0.61%	1.26%	3.04%	589	79.79%	\$6,062	\$5,071	14.60%	37.38%	6.83%
50 COMM-SCOPE	\$28,024	0.07%	12.66%	48.52%	0.65%	2.83%	3.38%	342	83.75%	\$6,261	\$7,943	10.57%	49.84%	2.60%

CH #	CREDIT UNION	ADDRESS	CITY	ZIP	CEO	TELEPHONE	\$ TOTAL ASSETS	\$ TOTAL LOANS	\$ TOTAL INVESTMENTS	\$ TOTAL CAPITAL	# OF MEM	% SHR GRO	% LN GRO
23386	ACCLAIM	P.O. Box 29527	Greensboro	27429	Valerie Marsh	(336) 332-5302	\$35,669,921	\$21,222,768	\$11,492,657	\$3,329,602	6,917	6.48%	14.42%
24438	ALLEGACY	P.O. Box 26043	Winston-Salem	27114	Cathy Pace	(336) 774-3400	\$1,088,549,225	\$807,971,073	\$201,988,012	\$113,242,355	103,895	5.13%	8.59%
60660	ALLIANCE SAVINGS	P.O. Box 5030	Monroe	28111	Janet Mullis	(704) 291-7112	\$7,105,397	\$2,268,614	\$4,766,933	\$1,094,489	1,361	4.96%	-2.77%
22119	AMERICAN PARTNERS	P.O. Box 1198	Reidsville	27323	Dorinda Edwards	(336) 349-2729	\$48,415,316	\$32,959,602	\$12,766,420	\$5,368,206	7,865	-4.31%	-1.60%
62114	ARCADE	151 Patton Ave., Ste. 280	Asheville	28801	Charlene Costa	(828) 254-1582	\$7,018,112	\$3,988,230	\$2,933,908	\$1,017,597	1,269	-4.75%	-16.18%
22639	BIP	P.O. Box 957	Lenoir	28645	Richard Porter	(828) 759-6498	\$4,532,042	\$2,456,537	\$1,660,762	\$617,598	1,425	-9.07%	3.13%
66312	BCBSNC	P.O. Box 2291	Durham	27702	Laura Williams	(919) 765-1677	\$15,821,054	\$4,403,418	\$10,767,354	\$1,988,412	2,901	8.04%	-18.58%
63519	BLUE FLAME	P.O. Box 12400	Charlotte	28220	Eric Nystrom	(704) 523-0075	\$35,478,169	\$12,745,718	\$13,700,994	\$6,019,221	3,624	-3.30%	-4.03%
7955	BRAGG MUTUAL	2917 Village Dr.	Fayetteville	28304	Jean Stultz	(910) 488-3515	\$48,433,528	\$14,469,986	\$29,262,085	\$6,271,964	10,796	-2.05%	-4.96%
20505	CABISCO	P.O. Box 886	Elon	27244	Sandy King	(336) 584-5695	\$2,379,157	\$1,041,109	\$999,905	\$239,038	608	-12.71%	-1.47%
19788	CAROLINA	1200 E Church St.	Cherryville	28021	Donna Beringer	(704) 435-0186	\$39,089,431	\$27,156,003	\$10,813,462	\$5,145,405	4,720	8.31%	45.80%
24801	CAROLINA COOPERATIVE	6502 McMahon Dr.	Charlotte	28226	Ashley Hill	(704) 543-8901	\$42,213,630	\$28,429,519	\$10,088,629	\$4,702,932	9,988	0.07%	2.76%
63425	CAROLINA POSTAL	P.O. Box 669227	Charlotte	28266	Joy Watts	(704) 392-3418	\$85,491,131	\$52,638,528	\$25,823,636	\$10,920,107	9,433	1.06%	3.04%
23494	CAROLINAS TELCO	P.O. Box 668467	Charlotte	28266	Jimmy Womack	(704) 391-5600	\$392,379,157	\$163,506,224	\$215,290,948	\$60,436,267	33,863	0.40%	-3.23%
62870	CENTURY EMPLOYEES SAVINGS FUND	P.O. Box 608	Hickory	28603	Lola Bumbarger	(828) 326-8512	\$8,886,505	\$4,475,134	\$3,987,308	\$2,874,071	1,374	-3.11%	-4.88%
60721	CHAMPION	P.O. Box 1389	Canton	28716	Mike Clayton	(828) 648-1515	\$186,171,286	\$146,151,972	\$30,087,555	\$25,285,667	23,634	-0.10%	11.64%
63566	CHARLOTTE FIRE DEPARTMENT	2100 Commonwealth Ave.	Charlotte	28205	Debbie Trotter	(704) 375-3950	\$46,664,738	\$19,998,276	\$25,178,308	\$5,403,625	2,843	-5.34%	0.74%
24808	CHARLOTTE METRO	718 Central Ave.	Charlotte	28204	Robert Bruns	(704) 375-0183	\$307,370,407	\$229,066,733	\$47,288,720	\$34,149,542	41,544	0.54%	7.91%
63424	CITY OF RALEIGH EMPLOYEES	P.O. Box 26897	Raleigh	27611	Janell Minor	(919) 996-6800	\$23,248,543	\$6,963,634	\$16,036,435	\$2,936,026	3,059	-4.99%	-10.96%
18297	COASTAL	P.O. Box 58429	Raleigh	27658	Chuck Purvis	(919) 420-8000	\$2,282,838,225	\$1,784,483,998	\$397,655,474	\$252,858,014	191,170	1.92%	26.09%
66856	COMM-SCOPE	P.O. Box 199	Catawba	28609	Steve Vaden	(828) 241-2412	\$28,024,498	\$11,846,119	\$15,508,039	\$3,596,982	3,074	7.36%	2.02%
65508	CORNING CABLE SYSTEMS	P.O. Box 489	Hickory	28603	Marc Jacobson	(828) 327-5290	\$35,887,550	\$14,591,157	\$20,664,570	\$3,462,663	3,954	5.76%	0.06%
20575	DILL	P.O. Box 241	Roxboro	27573	Bettye Watts	(336) 503-6544	\$1,138,809	\$427,140	\$702,524	\$494,593	352	3.67%	-18.53%
18616	DUKE UNIVERSITY	2200 W Main St., Ste. 1100	Durham	27705	Daniel Berry	(919) 684-6704	\$113,995,927	\$54,480,935	\$54,860,548	\$9,773,132	15,433	2.23%	-1.62%
38663	ECLUSTA	P.O. Box 910	Pisgah Forest	28768	Susan Holliday	(828) 884-7283	\$52,211,384	\$18,634,858	\$31,136,149	\$6,610,101	7,283	3.73%	2.66%
24819	ELECTEL COOPERATIVE	P.O. Box 27306	Raleigh	27611	Nancy Long	(919) 872-2395	\$42,047,288	\$29,881,599	\$10,591,973	\$4,528,897	7,141	2.47%	10.06%
63569	ELIZABETH CITY COAST GUARD EMP	USCG Support Center, Bldg. 984	Elizabeth City	27909	Bonnie Spear	(252) 338-3053	\$3,226,237	\$1,657,886	\$1,485,306	\$552,127	582	0.35%	-1.13%
66354	EMERGENCY RESPONDERS	1777 Link Rd.	Winston-Salem	27103	Jan Rickett	(336) 723-0619	\$17,636,011	\$11,924,472	\$5,110,288	\$2,282,007	2,418	3.63%	10.65%
63612	FAYETTEVILLE POSTAL	544 Ramsey St.	Fayetteville	28301	Molly Gill	(910) 484-5146	\$7,247,688	\$4,598,208	\$2,307,943	\$848,991	1,693	4.18%	2.69%
62673	FIRST CAROLINA PEOPLES	P.O. Box 1637	Goldensboro	27533	Crystal Grant	(919) 736-0885	\$26,041,909	\$20,148,731	\$4,026,700	\$2,774,361	2,371	4.02%	7.96%
7870	FIRST FLIGHT	2425 Midaire Farm Rd., Ste. 106	Cary	27518	Al Fallon	(919) 576-2812	\$168,547,553	\$134,845,111	\$22,711,744	\$23,441,091	24,271	6.90%	1.60%
68593	FIRST LEGACY COMMUNITY	P.O. Box 16285	Charlotte	28297	Tamica Dawkins	(704) 375-5781	\$36,310,897	\$27,037,749	\$7,593,043	\$6,501,594	10,189	-8.73%	-14.12%
13690	FORT BRAGG	P.O. Box 70240	Fort Bragg	28307	David Elliott	(910) 864-2232	\$386,120,059	\$175,742,925	\$184,739,451	\$36,831,074	45,883	-3.43%	-0.09%
8232	FREEDOM	P.O. Box 2703	Rocky Mount	27802	Jeff Jones	(252) 442-8888	\$52,623,296	\$37,791,963	\$9,976,177	\$5,103,109	9,998	-0.93%	30.76%
64034	GREATER KINSTON	901 N. Queen St.	Kinston	28501	Napoleon Wallace	(252) 527-4002	\$10,706,054	\$7,386,261	\$2,685,412	\$1,201,788	5,641	-0.37%	58.90%
68276	GREATER PIEDMONT	P.O. Box 1729	Durham	27702	Ed Holland Jr.	(919) 687-0585	\$15,724,797	\$9,804,749	\$4,933,257	\$1,440,549	6,097	1.00%	1.60%
24840	GREENSBORO MUNICIPAL	217 N Greene St.	Greensboro	27401	Jerry Wise	(336) 373-2090	\$45,578,396	\$25,085,051	\$17,964,294	\$4,995,019	5,326	2.24%	8.21%
63445	GREENSBORO POSTAL	3701 W Wendover Ave.	Greensboro	27495	Carla Stampler	(336) 855-0662	\$24,526,472	\$8,215,126	\$16,015,303	\$5,110,142	2,590	-2.88%	-0.78%
62985	GUCCO	P.O. Box 1847	Greenville	27835	Tim Lineberry	(252) 551-1599	\$13,001,866	\$5,543,334	\$7,309,396	\$1,645,060	1,954	0.14%	-9.94%
21044	HAMLET	P.O. Box 271	Hamlet	28345	Al Parrish	(910) 582-1227	\$15,944,115	\$6,611,855	\$8,375,165	\$1,759,181	2,765	-2.86%	-3.41%
60881	HANES BRANDS	5995 Museum Dr.	Winston Salem	27105	John Hewes	(336) 519-7528	\$53,163,935	\$23,798,379	\$25,943,091	\$6,272,734	6,554	-2.43%	20.07%
10940	HANDOVER	3802 Cherry Ave.	Wilmington	28403	James Hurley	(910) 799-4125	\$6,797,687	\$2,998,898	\$3,440,865	\$670,361	1,888	-13.02%	-3.89%
66317	HEALTHSHARE	1200 N. Elm St.	Greensboro	27401	Genie Decorte	(336) 832-8119	\$31,602,045	\$17,115,443	\$17,115,443	\$4,340,633	5,302	-1.61%	0.21%
22740	HSM	P.O. Box 128	Hickory	28603	Lori Whitener	(828) 328-2213	\$4,559,328	\$2,728,185	\$1,718,849	\$758,581	1,940	0.91%	4.53%
3685	INTERNAL REVENUE EMPLOYEES	320 Federal Place, Room 108	Greensboro	27401	Lisa Johnson	(336) 378-2494	\$24,358,000	\$3,977,106	\$20,076,571	\$2,778,218	1,210	-7.06%	13.91%
68430	LATINO COMMUNITY	P.O. Box 25360	Durham	27702	Luis Pastor	(919) 530-8800	\$150,512,421	\$114,413,952	\$30,972,803	\$15,741,764	54,710	15.05%	22.10%
830	LINCOLN NATIONAL	P.O. Box 21008	Greensboro	27420	Sally Alvarez	(336) 691-4218	\$3,682,806	\$3,682,806	\$5,103,201	\$2,436,348	1,060	-4.98%	-8.45%
24813	LION'S SHARE	P.O. Box 278	Salisbury	28145	Mark Curran	(704) 636-0643	\$39,165,023	\$30,071,742	\$7,666,456	\$3,671,324	10,760	22.03%	14.55%
11409	LITHIUM	1111 Bessemer City/Kings Mtn Hwy.	Bessemer City	28016	Sharon Smith	(704) 868-0890	\$8,513,627	\$4,367,705	\$3,548,853	\$1,573,550	1,307	-0.13%	5.37%
24003	LOCAL GOVERNMENT	323 W Jones St., Ste. 600	Raleigh	27603	Maurice Smith	(919) 755-0534	\$1,418,582,662	\$946,670,664	\$377,576,046	\$120,544,851	245,050	6.18%	18.18%

CH # 1-25000 = FEDERAL CU, ALL OTHERS ARE STATE CHARTERS

CH #	CREDIT UNION	ADDRESS	CITY	ZIP	CEO	TELEPHONE	\$ TOTAL ASSETS	\$ TOTAL LOANS	\$ TOTAL INVESTMENTS	TOTAL CAPITAL	# OF MEM	% SHR GRO	% LN GRO
17060	LORILLARD	2917 S Elm-Eugene St.	Greensboro	27406	Patti Weber	(336) 272-5244	\$33,906,437	\$11,421,524	\$19,844,230	\$3,405,350	4,535	-2.07%	-1.49%
12977	MARINE	P.O. Box 1551	Jacksonville	28541	Craig Chamberlin	(910) 577-7333	\$730,038,036	\$457,459,488	\$178,675,832	\$68,453,308	101,875	-0.93%	-4.64%
60149	MCDOWELL CORNERSTONE	P.O. Box 519	Marion	28752	Ann Johnson	(828) 652-4141	\$24,498,911	\$13,269,778	\$10,086,321	\$4,920,163	2,993	0.60%	-6.89%
60002	MEMBERS	P.O. Box 5297	Winston-Salem	27113	Jack Braswell, Jr.	(336) 748-4800	\$255,497,472	\$88,970,750	\$149,892,531	\$25,040,853	49,197	-0.10%	2.09%
63595	MOUNT VERNON BAPTIST CHURCH	1007 S. Roxboro St.	Durham	27707	Gwen Clemons	(919) 688-1823	\$192,127	\$26,864	\$165,966	\$65,742	300	-4.04%	-8.85%
68531	MOUNTAIN	38 Maple St.	Waynesville	28786	Patty Idol	(828) 456-8627	\$164,311,712	\$93,619,698	\$56,333,453	\$17,393,936	20,488	7.25%	14.99%
24140	NC PRESS ASSOCIATION	P.O. Box 27744	Raleigh	27611	Bobby Nichols	(919) 839-5128	\$6,755,534	\$1,718,418	\$5,010,691	\$875,344	1,374	16.29%	181.45%
12004	NORTH CAROLINA COMMUNITY	2401 E Ash St.	Goldsporo	27534	Mark Lesnau	(919) 734-8224	\$63,489,164	\$29,624,110	\$29,199,646	\$7,251,938	8,020	4.13%	-1.69%
932	OTEEV. A.	1100 Tunnel Rd., Unit 24	Asheville	28805	Shella Biddix	(828) 298-8521	\$24,829,067	\$6,600,392	\$17,174,309	\$2,038,181	3,116	5.94%	-7.36%
20750	OXFORD	P.O. Box 307	Oxford	27665	Michael Dickerson	(919) 693-7151	\$17,877,104	\$4,559,841	\$13,074,072	\$4,307,998	2,481	-4.59%	3.44%
65781	PIEDMONT	207 S Meeting St.	Statesville	28687	Teresa Fox	(704) 873-6400	\$4,985,791	\$3,245,241	\$1,675,540	\$659,597	1,274	-3.56%	2.32%
60160	PIEDMONT ADVANTAGE	3810 N Liberty St.	Winston-Salem	27105	Judy Sharp	(336) 776-1700	\$282,845,697	\$212,494,351	\$48,313,477	\$32,203,823	44,730	18.32%	31.69%
15863	PREMIER	P.O. Box 26590	Greensboro	27415	Lori Thompson	(336) 370-1286	\$154,540,866	\$95,427,359	\$43,308,183	\$22,910,777	25,011	2.22%	11.61%
20750	PURLOATOR EMPLOYEES	P.O. Box 64637	Fayetteville	28306	Kathy Trail	(910) 425-1716	\$4,444,032	\$1,967,380	\$2,182,714	\$496,337	1,174	10.69%	11.05%
8660	RIEGLWOOD	P.O. Box 508	Riegelwood	28456	Linda Ganey	(910) 655-2274	\$98,851,409	\$62,281,801	\$30,147,345	\$13,876,618	11,305	2.46%	-1.74%
18550	RTP	P.O. Box 12807	Rtp	27709	Doug Wilkerson	(919) 941-5700	\$106,376,201	\$56,581,880	\$47,118,358	\$9,127,154	11,282	-0.11%	15.69%
66258	SELF-HELP	P.O. Box 3619	Durham	27702	Martin Eakes	(919) 956-4400	\$672,640,357	\$405,941,030	\$248,979,193	\$85,810,725	60,713	15.35%	26.21%
24802	SELF-HELP	P.O. Box 3619	Durham	27702	Martin Eakes	(919) 956-4600	\$550,792,712	\$297,832,946	\$218,264,188	\$88,248,427	49,734	-6.58%	3.96%
19826	SHAW UNIVERSITY	118 E South St.	Raleigh	27601	Nnamdi Onuorah	(919) 546-8340	\$522,391	\$230,048	\$300,121	\$151,770	130	-5.58%	-9.35%
24811	SHUFORD	882.16th St. NE	Hickory	28601	Jerry Gaillard	(828) 325-5900	\$25,141,660	\$17,144,626	\$5,850,079	\$2,665,012	4,632	0.24%	-6.66%
66583	SOUTHERN SELECT COMMUNITY	169 Dale Earnhardt Blvd.	Kannapolis	28081	Huyja Jackson	(704) 934-2300	\$33,701,618	\$19,421,351	\$10,193,260	\$4,283,694	5,499	-3.26%	-2.18%
66310	STATE EMPLOYEES	P.O. Box 27665	Raleigh	27611	Jim Blaine	(919) 839-5000	\$28,645,354,689	\$15,784,351,653	\$11,799,841,024	\$2,356,575,922	1,914,577	7.05%	12.26%
63020	SUMMIT	8210 W Market St.	Greensboro	27409	Sam Whitehurst	(336) 662-6200	\$155,705,468	\$114,699,583	\$32,545,879	\$17,622,417	25,083	6.28%	5.96%
65384	TCP	P.O. Box 881	Rural Hall	27045	Wilda Sudderth	(336) 969-6518	\$13,236,256	\$6,190,746	\$6,516,685	\$1,954,824	1,247	-9.09%	2.07%
21639	TEAM AND WHEEL	1405 Trade Mart Blvd.	Winston-Salem	27127	Juanita Brewer	(336) 785-0103	\$10,301,998	\$5,457,419	\$4,234,494	\$1,550,167	2,506	-4.89%	-3.24%
66319	TELCO	P.O. Box 4002	Tarboro	27886	Charles Johnson	(252) 823-0119	\$53,706,129	\$25,897,507	\$25,428,946	\$12,130,384	8,332	0.89%	11.23%
63545	TELCO COMMUNITY	7 Orchard St.	Asheville	28801	Rita Gentry	(828) 252-6458	\$118,911,548	\$86,979,589	\$23,613,175	\$12,447,046	21,443	10.75%	12.73%
66320	TEXAS GULF CAROLINA EMP	1530 NC Hwy. 306 S	Aurora	27806	Jack Moore	(252) 322-4111	\$2,752,169	\$933,339	\$1,824,248	\$903,116	549	-9.11%	-12.40%
7840	TRULIANT	3200 Truliant Way	Winston-Salem	27103	Marcus Schaefer	(336) 659-1955	\$1,754,607,154	\$1,341,186,054	\$334,462,488	\$169,570,566	186,983	4.45%	5.38%
13492	VISION FINANCIAL	P.O. Box 15818	Durham	27704	Michael Waylett	(919) 477-0696	\$45,131,192	\$24,953,275	\$17,060,354	\$5,535,192	9,067	1.32%	8.20%
24807	WELCOM	P.O. Box 830	Morrisville	27560	Cynthia Jenkins	(919) 474-3250	\$89,074,268	\$45,958,026	\$39,604,153	\$11,233,242	8,342	-4.56%	4.18%
66324	WEYCO	P.O. Box 69	Plymouth	27962	Steven Hardison	(252) 793-9577	\$80,992,886	\$27,669,591	\$50,681,517	\$11,057,241	6,505	1.55%	-12.00%
24814	WINSTON-SALEM	711 Salem Ave.	Winston-Salem	27101	Tony Ebron	(336) 727-2663	\$62,816,855	\$44,827,462	\$15,801,450	\$8,197,627	10,715	-5.50%	2.19%
66854	WNC COMMUNITY	P.O. Box 1440	Waynesville	28786	Randall Crawford	(828) 456-1840	\$75,635,598	\$37,081,968	\$34,384,107	\$11,480,403	4,487	2.09%	-5.36%

CH # 1-25000 = FEDERAL CU, ALL OTHERS ARE STATE CHARTERS

TOP 50 STATE TABLE

State Credit Union Totals as of June 30

	2010	2011	2012	2013	2014	2014 Growth	5-Year Compound Growth
Number of Credit Unions	47	45	42	40	38	-5.00%	-4.16%
Number of Members	201,830	202,775	207,390	212,048	213,948	0.90%	1.17%
Total Assets (\$000)	2,243,203	2,439,647	2,774,916	2,993,661	3,212,349	7.31%	7.45%
Total Shares (\$000)	1,965,942	2,153,899	2,438,449	2,637,013	2,803,468	6.31%	7.36%
Total Loans (\$000)	1,511,852	1,632,430	1,856,286	2,032,356	2,224,795	9.47%	8.03%
Total Capital (\$000)	246,162	272,361	302,854	335,252	372,532	11.12%	8.64%

NORTH DAKOTA	Total Assets (\$000)	% of Total State Assets	Financial Ratios				Productivity Ratios				Member Service Ratios				
			Net Worth/Assets	Loans/Shares	Return on Average Assets	Delinquency Ratio	Operating Exp./Average Assets	Members/Employee	Efficiency Ratio	\$ Avg. Loan Balance	\$ Avg. Share Balance	# Auto Loans/ Members	# Share Drafts/ Members	# Credit Cards/ Members	
															6/30/14
1	FIRST COMMUNITY	\$507,411	15.80%	11.78%	101.06%	1.18%	0.55%	3.41%	233	72.68%	\$20,432	\$12,451	25.90%	54.83%	11.64%
2	TOWN AND COUNTRY	\$366,250	11.40%	11.94%	99.30%	1.29%	0.04%	3.60%	156	70.48%	\$25,663	\$18,276	15.12%	60.64%	27.35%
3	CAPITAL	\$362,371	11.28%	10.05%	86.99%	1.28%	0.44%	3.14%	257	65.89%	\$16,235	\$11,122	21.09%	55.72%	13.16%
4	WESTERN COOPERATIVE	\$330,260	10.28%	9.62%	57.55%	0.87%	0.41%	3.04%	238	76.32%	\$21,984	\$14,224	18.49%	60.85%	0.00%
5	DAKOTA WEST	\$230,645	7.18%	8.39%	70.80%	1.42%	0.92%	2.13%	179	57.09%	\$25,064	\$23,287	13.75%	58.16%	6.81%
6	COMMUNITY	\$165,298	5.15%	12.16%	20.15%	0.61%	1.01%	0.65%	491	51.62%	\$25,391	\$25,595	1.61%	46.35%	9.71%
7	NORTH STAR COMMUNITY	\$160,946	5.01%	12.44%	81.27%	0.94%	1.11%	2.85%	214	74.07%	\$17,354	\$15,338	19.38%	57.37%	19.37%
8	CITIZENS COMMUNITY	\$156,101	4.86%	11.63%	103.62%	1.36%	0.21%	3.74%	176	74.41%	\$19,517	\$12,934	12.23%	47.83%	4.62%
9	NORTHERN TIER	\$111,383	3.47%	8.59%	78.94%	0.61%	1.56%	2.50%	389	67.03%	\$14,339	\$8,057	26.24%	35.61%	0.00%
10	PRAIRIE	\$107,996	3.36%	10.73%	80.60%	0.88%	0.33%	2.47%	468	72.82%	\$21,818	\$11,718	15.65%	43.09%	12.63%
11	RAILWAY	\$87,351	2.72%	12.26%	76.86%	1.06%	0.48%	2.96%	261	72.58%	\$19,279	\$11,493	23.85%	35.20%	1.61%
12	HOMETOWN	\$85,733	2.67%	11.85%	100.86%	2.13%	0.03%	1.74%	181	45.38%	\$39,816	\$25,257	15.80%	48.04%	0.00%
13	DAKOTA PLAINS	\$62,247	1.94%	7.94%	94.64%	1.12%	0.10%	3.06%	229	69.25%	\$17,083	\$13,841	31.41%	50.01%	19.90%
14	VUE COMMUNITY	\$49,372	1.54%	11.09%	52.05%	0.57%	0.39%	3.27%	247	89.30%	\$17,590	\$12,636	11.34%	53.64%	12.93%
15	AFFINITY FIRST	\$48,002	1.49%	10.12%	84.27%	1.45%	0.79%	3.06%	313	66.51%	\$15,785	\$13,074	19.63%	52.75%	21.36%
16	UNITED SAVINGS	\$40,653	1.27%	19.06%	89.46%	0.76%	0.19%	4.20%	299	81.42%	\$9,439	\$7,806	28.98%	47.94%	25.88%
17	FARGO PUBLIC SCHOOLS	\$31,912	0.99%	13.86%	62.39%	0.45%	0.13%	3.30%	320	87.54%	\$11,956	\$10,646	18.33%	52.62%	15.72%
18	UNIVERSITY	\$28,447	0.89%	7.95%	54.13%	0.59%	0.38%	2.99%	468	82.66%	\$7,367	\$6,962	13.86%	49.64%	22.06%
19	G.E.M.	\$24,449	0.76%	7.07%	48.31%	0.07%	0.17%	2.81%	327	97.59%	\$10,450	\$10,648	23.29%	53.69%	12.89%
20	LAMOURE	\$23,918	0.74%	9.24%	80.55%	1.07%	0.00%	2.07%	260	65.82%	\$23,536	\$16,650	22.73%	63.06%	7.07%
21	FREEDOM COMMUNITY	\$23,869	0.74%	9.17%	64.39%	-0.63%	3.03%	3.46%	389	112.39%	\$8,449	\$6,906	16.16%	37.56%	17.32%
22	RIVERFORK	\$22,973	0.72%	9.33%	59.28%	0.74%	1.55%	2.12%	538	73.97%	\$9,406	\$9,620	30.82%	59.88%	15.90%
23	DAKOTA TELCO	\$21,798	0.68%	11.02%	6.69%	0.18%	0.00%	0.54%	613	75.40%	\$8,774	\$21,106	7.40%	0.00%	0.00%
24	AREA COMMUNITY	\$21,588	0.67%	13.36%	61.62%	1.28%	1.99%	3.15%	422	70.17%	\$9,087	\$7,368	29.30%	43.64%	0.00%
25	ELM RIVER	\$21,225	0.66%	13.37%	97.99%	1.43%	0.00%	2.82%	268	65.42%	\$22,524	\$11,350	14.82%	57.91%	8.22%
26	POSTAL FAMILY	\$20,176	0.63%	12.55%	49.71%	-0.02%	0.90%	4.02%	294	99.14%	\$7,146	\$7,492	17.79%	47.25%	20.39%
27	MED PARK	\$16,038	0.50%	11.01%	61.86%	0.68%	0.00%	2.54%	560	77.88%	\$8,869	\$6,320	11.79%	34.12%	20.10%
28	NORTHERN VALLEY	\$13,529	0.42%	10.38%	56.57%	0.33%	0.00%	3.01%	412	89.89%	\$10,975	\$8,355	18.86%	50.69%	0.14%
29	CITY AND COUNTY EMPLOYEES	\$13,244	0.41%	8.03%	49.45%	0.66%	1.27%	2.50%	374	76.92%	\$5,106	\$8,088	32.44%	41.47%	23.28%
30	ASCENTIA	\$11,515	0.36%	11.38%	73.64%	0.50%	0.58%	4.07%	224	93.88%	\$11,668	\$7,575	19.78%	47.88%	0.00%
31	MINOT AREA SCHOOLS	\$10,636	0.33%	7.03%	49.96%	0.00%	0.00%	2.04%	574	100.15%	\$8,945	\$6,862	18.75%	29.41%	0.00%
32	FLASHER COMMUNITY	\$9,435	0.29%	7.61%	79.31%	0.95%	2.43%	2.86%	424	73.79%	\$23,079	\$10,273	10.04%	48.52%	0.00%
33	FARGO VA	\$8,896	0.28%	11.84%	66.36%	0.53%	0.00%	3.99%	447	91.05%	\$7,554	\$5,819	17.51%	40.16%	14.68%
34	TEL-U-WATT	\$4,708	0.15%	8.98%	74.29%	0.18%	1.05%	1.08%	323	85.83%	\$9,237	\$8,837	40.08%	0.00%	0.00%
35	F.F.E.	\$4,590	0.14%	10.74%	37.63%	0.67%	0.50%	1.66%	568	71.31%	\$8,244	\$7,213	16.90%	0.00%	0.00%
36	LISBON FARMERS UNION	\$4,530	0.14%	68.48%	183.75%	0.54%	0.00%	3.42%	182	75.57%	\$13,094	\$5,220	15.02%	0.00%	0.00%
37	NORTHERN STS PWR COMPANY EMP	\$1,516	0.05%	7.61%	44.71%	0.28%	0.00%	0.92%	43	76.49%	\$12,782	\$10,859	25.58%	0.00%	0.00%
38	TOLNA CO OP	\$1,338	0.04%	15.82%	26.84%	0.08%	4.93%	1.45%	456	94.82%	\$8,167	\$4,938	7.46%	0.00%	0.00%

CH #	CREDIT UNION	ADDRESS	CITY	ZIP	CEO	TELEPHONE	\$ TOTAL ASSETS	\$ TOTAL LOANS	\$ TOTAL INVESTMENTS	TOTAL CAPITAL	# OF MEM	% SHR GRO	% LN GRO
12980	AFFINITY FIRST	811 S Broadway, Ste. A	Minot	58701	Janice Katin	(701) 857-5541	\$48,001,665	\$36,259,073	\$9,826,249	\$5,236,143	3,291	3.61%	-1.43%
64294	AREA COMMUNITY	2800 S Washington St.	Grand Forks	58201	Lomny Nygren	(701) 772-2690	\$21,588,324	\$11,495,253	\$9,467,557	\$3,129,886	2,532	-0.96%	7.15%
17222	ASCENTIA	1400 S Broadway	Minot	58701	Susan Schmitzler	(701) 858-9300	\$11,514,875	\$7,502,353	\$3,642,488	\$1,400,908	1,345	-7.67%	-9.15%
61637	CAPITAL	204 W Thayer Ave.	Bismarck	58501	Deb Gallagher	(701) 255-0042	\$362,371,230	\$281,069,684	\$64,862,400	\$38,309,029	29,052	6.21%	19.71%
60600	CITIZENS COMMUNITY	P.O. Box 1000	Devils Lake	58301	Darwin Brokkie	(701) 662-8118	\$156,101,052	\$134,315,217	\$8,048,491	\$19,154,843	10,022	7.80%	17.91%
61390	CITY AND COUNTY EMPLOYEES	P.O. Box 2772	Fargo	58108	Dawn Rogniien	(701) 237-4493	\$13,243,633	\$5,978,919	\$6,908,482	\$1,122,161	1,495	1.27%	21.04%
61336	COMMUNITY	20 N 1st St.	New Rockford	58356	Marvel Ebenhahn	(701) 947-5011	\$165,297,636	\$29,123,117	\$134,776,645	\$21,404,495	5,646	-3.15%	-2.60%
63613	DAKOTA PLAINS	P.O. Box 248	Edgeley	58433	Michael Reinsour	(701) 493-2334	\$52,462,996	\$7,312,959	\$7,312,959	\$5,254,495	4,005	8.24%	11.11%
1862	DAKOTA TELCO	P.O. Box 407	Fargo	58107	Mary Hildre	(701) 298-8207	\$21,797,878	\$1,298,568	\$20,231,609	\$2,409,100	919	5.38%	4.51%
62380	DAKOTA WEST	P.O. Box 1496	Watford City	58854	Denton Zubke	(800) 411-7590	\$230,645,050	\$148,805,538	\$67,552,704	\$20,714,716	9,025	13.60%	1.86%
64444	ELM RIVER	P.O. Box 307	Kindred	58051	Erin Olstad	(701) 428-9111	\$21,225,278	\$17,861,757	\$2,589,485	\$2,926,302	1,606	-6.93%	7.70%
9102	F.F.E.	P.O. Box 2551	Fargo	58108	Marilyn Burchholtz	(701) 235-1359	\$4,589,854	\$1,541,165	\$2,999,435	\$511,024	568	8.01%	4.72%
47	FARGO PUBLIC SCHOOLS	415 4th St. N	Fargo	58102	Debra Mathern	(701) 241-4770	\$31,911,604	\$16,989,805	\$12,818,170	\$4,471,408	2,558	6.90%	4.67%
2088	FARGO VA	2101 Elm St. N	Fargo	58102	Jana Thune	(701) 280-0870	\$8,896,187	\$5,182,079	\$3,512,514	\$1,070,439	1,342	5.11%	4.17%
60103	FIRST COMMUNITY	P.O. Box 2180	Jamestown	58402	Stephen Schmitz	(701) 252-0360	\$307,410,823	\$413,963,403	\$69,517,484	\$63,685,400	32,900	8.69%	10.96%
64240	FLASHER COMMUNITY	P.O. Box 266	Flasher	58535	Darla Schafer	(701) 597-3391	\$9,435,277	\$6,900,491	\$2,368,586	\$763,488	847	17.78%	2.03%
62722	FREEDOM COMMUNITY	2940 N University Dr.	Fargo	58102	Mary Hagen	(701) 232-0828	\$23,869,266	\$13,839,080	\$8,085,555	\$2,301,440	3,112	2.42%	-1.21%
3660	G.E.M.	P.O. Box 1606	Minot	58702	Cassia Dahl	(701) 852-3866	\$24,448,517	\$10,930,185	\$12,218,242	\$1,776,776	2,125	4.00%	11.69%
61648	HOMETOWN	P.O. Box 310	Kulm	58456	Harold Hagen	(701) 647-2448	\$85,733,226	\$76,088,608	\$7,722,079	\$11,166,628	2,987	0.36%	5.15%
62218	LAMOURE	P.O. Box 178	Lamoure	58458	Eric Musland	(701) 883-5241	\$23,918,309	\$17,463,349	\$5,399,479	\$2,311,190	1,302	0.71%	7.24%
64688	LISBON FARMERS UNION	18 5th Ave. W	Lisbon	58054	Daniel Wagner	(701) 683-4713	\$4,529,578	\$2,618,708	\$1,760,897	\$3,127,182	273	-4.85%	3.31%
62593	MED PARK	1200 S Columbia Rd.	Grand Forks	58201	Cheryl Malin	(701) 780-5733	\$16,038,157	\$8,753,603	\$6,835,602	\$1,803,652	2,239	-1.98%	18.83%
8943	MINOT AREA SCHOOLS	21 S 2nd St. SE	Minot	58701	Dee Dee Kraft	(701) 857-4430	\$10,636,388	\$4,919,743	\$5,566,670	\$773,072	1,435	0.41%	1.68%
62563	NORTH STAR COMMUNITY	P.O. Box 10	Maddock	58348	Cynthia Hegland	(701) 438-2222	\$160,946,491	\$114,604,580	\$37,725,681	\$20,829,221	9,194	4.10%	8.86%
147	NORTHERN STS PWR COMPANY EMP	1206 5th Ave. S	Grand Forks	58201	Larry Kalash	(701) 795-5244	\$1,516,455	\$626,305	\$872,445	\$120,837	129	18.53%	10.73%
12998	NORTHERN TIER	P.O. Box 1987	Minot	58702	Darrell Roos	(701) 727-6111	\$111,383,312	\$79,080,827	\$27,543,758	\$10,178,160	12,434	6.65%	-0.36%
1344	NORTHERN VALLEY	3030 Demers Ave.	Grand Forks	58201	Nancy Volden	(701) 772-7922	\$13,529,034	\$6,815,410	\$5,562,335	\$1,413,691	1,442	4.00%	15.34%
951	POSTAL FAMILY	P.O. Box 9318	Fargo	58106	Karen Andersen	(701) 232-6910	\$20,175,813	\$8,747,087	\$10,624,267	\$2,569,311	2,349	3.52%	-0.09%
1888	PRAIRIE	P.O. Box 3160	Minot	58702	Steve Tomson	(701) 837-5353	\$107,995,710	\$77,389,361	\$26,909,435	\$12,087,464	8,194	4.19%	16.60%
60787	RAILWAY	1006 E Main St.	Mandan	58554	Paul Brucker	(701) 667-9500	\$87,350,525	\$57,739,395	\$25,856,529	\$11,187,429	6,537	32.88%	20.83%
13067	RIVERFORK	711 N Washington St.	Grand Forks	58203	Veronica Holweger	(701) 775-0593	\$22,973,436	\$12,265,983	\$10,193,402	\$2,210,420	2,151	7.85%	6.45%
146	TEL-U-WATT	P.O. Box 788	Minot	58702	Diane Ladner	(701) 838-9810	\$4,707,932	\$3,177,566	\$1,477,300	\$432,618	484	6.53%	-0.07%
3661	TOLNA CO OP	P.O. Box 8	Tolna	58380	Debi Halvorson	(701) 262-4726	\$1,337,793	\$302,183	\$1,036,000	\$233,220	228	-24.04%	-1.96%
60790	TOWN AND COUNTRY	P.O. Box 2046	Minot	58702	Darrell Olson	(701) 852-2018	\$366,250,431	\$318,920,095	\$20,194,453	\$48,950,779	17,574	13.37%	13.24%
65578	UNITED SAVINGS	P.O. Box 2308	Fargo	58108	Nicholas Woodard	(701) 235-2832	\$40,653,115	\$29,251,619	\$9,882,071	\$8,260,345	4,189	5.01%	17.88%
1904	UNIVERSITY	2901 University Ave.	Grand Forks	58202	Marney Kresel	(701) 777-2274	\$28,447,136	\$14,114,635	\$13,606,410	\$2,322,685	3,745	2.96%	5.78%
64408	VUE COMMUNITY	P.O. Box 2336	Bismarck	58502	Patty Mathisen	(701) 223-6533	\$49,372,326	\$22,744,252	\$22,677,337	\$5,613,104	3,458	12.03%	-3.69%
61758	WESTERN COOPERATIVE	P.O. Box 2237	Williston	58802	Melanie Stillwell	(701) 572-4000	\$330,259,573	\$173,652,087	\$134,408,915	\$31,303,357	21,214	9.86%	4.77%

CH # 1-25000 = FEDERAL CU, ALL OTHERS ARE STATE CHARTERS

TOP 50 STATE TABLE

State Credit Union Totals as of June 30							
	2010	2011	2012	2013	2014	2014 Growth	5-Year Compound Growth
Number of Credit Unions	390	382	370	347	334	-3.75%	-3.05%
Number of Members	2,664,443	2,683,206	2,711,226	2,745,627	2,776,543	1.13%	0.83%
Total Assets (\$000)	20,837,347	21,850,499	23,543,570	24,411,036	25,015,986	2.48%	3.72%
Total Shares (\$000)	18,042,876	18,946,885	20,427,428	21,165,746	21,551,619	1.82%	3.62%
Total Loans (\$000)	12,266,365	12,592,091	13,356,769	14,478,952	15,554,690	7.43%	4.86%
Total Capital (\$000)	2,412,433	2,527,232	2,643,198	2,736,311	2,876,086	5.11%	3.58%

OHIO		Total Assets (\$000) 6/30/14	% of Total State Assets	Financial Ratios				Productivity Ratios				Member Service Ratios			
				Net Worth/Assets	Loans/Shares	Return on Average Assets	Delinquency Ratio	Operating Exp./Average Assets	Members/Employee	Efficiency Ratio	\$ Avg. Loan Balance	\$ Avg. Share Balance	# Auto Loans/ Members	# Share Drafts/ Members	# Credit Cards/ Members
1	WRIGHT-PATT	\$2,849,224	11.39%	11.24%	81.97%	1.29%	0.57%	3.24%	465	65.21%	\$10,815	\$8,622	29.41%	61.32%	17.79%
2	GENERAL ELECTRIC	\$1,941,321	7.76%	11.21%	111.63%	0.23%	0.66%	1.41%	965	51.77%	\$16,420	\$11,576	55.25%	17.25%	11.47%
3	KEMBA FINANCIAL	\$901,070	3.60%	11.06%	96.53%	1.16%	0.32%	2.86%	408	66.59%	\$12,825	\$8,980	24.42%	55.12%	28.29%
4	SEVEN SEVENTEEN	\$830,585	3.32%	11.68%	77.37%	0.92%	0.49%	3.78%	270	76.64%	\$13,215	\$10,804	23.25%	55.99%	18.49%
5	DIRECTIONS	\$611,744	2.45%	8.45%	75.45%	0.44%	0.85%	3.83%	300	87.92%	\$10,431	\$7,745	14.98%	47.20%	14.38%
6	KEMBA	\$594,758	2.38%	13.85%	99.74%	1.07%	0.35%	3.06%	544	70.50%	\$10,426	\$6,312	30.21%	37.41%	12.75%
7	TELHIO	\$529,109	2.12%	9.71%	90.63%	0.28%	0.58%	3.78%	340	81.39%	\$16,813	\$9,574	24.83%	67.47%	0.00%
8	SUPERIOR	\$467,800	1.87%	15.64%	73.69%	1.10%	0.62%	3.02%	440	70.77%	\$16,139	\$7,454	11.63%	47.30%	7.83%
9	SUN	\$456,388	1.82%	8.93%	67.74%	0.31%	1.56%	3.08%	296	85.85%	\$16,501	\$13,239	10.07%	56.30%	21.61%
10	BMI	\$394,188	1.58%	9.15%	77.53%	0.45%	0.35%	3.07%	368	83.17%	\$15,084	\$11,088	9.34%	52.58%	26.33%
11	UNIVERSAL 1	\$379,542	1.52%	8.43%	90.13%	0.62%	1.89%	3.63%	475	74.82%	\$11,043	\$6,660	26.34%	44.46%	12.49%
12	DOVER-PHILA	\$372,022	1.49%	14.08%	45.20%	1.39%	1.28%	2.12%	485	60.02%	\$15,841	\$9,016	14.28%	62.94%	0.00%
13	HOMELAND	\$358,412	1.43%	17.24%	31.76%	0.84%	1.06%	1.71%	359	65.38%	\$7,344	\$13,714	14.98%	72.24%	20.08%
14	CENTURY	\$345,752	1.38%	8.98%	69.09%	0.35%	0.82%	2.36%	407	75.82%	\$17,349	\$12,053	10.82%	63.88%	20.56%
15	CINFED	\$329,688	1.32%	10.61%	83.32%	0.94%	1.82%	3.57%	323	77.87%	\$14,167	\$9,527	6.11%	59.89%	29.00%
16	SHAREFAX	\$321,968	1.29%	9.31%	61.50%	0.87%	1.06%	2.32%	483	68.73%	\$12,583	\$10,137	23.40%	48.18%	8.18%
17	RIVER VALLEY	\$313,069	1.25%	8.81%	76.54%	1.50%	0.66%	3.49%	278	82.69%	\$10,557	\$9,738	31.58%	49.82%	24.80%
18	OHIO UNIVERSITY	\$299,136	1.20%	9.78%	74.16%	0.71%	1.18%	3.24%	298	78.09%	\$11,708	\$11,186	11.57%	65.49%	31.40%
19	DAY AIR	\$287,835	1.15%	11.00%	92.48%	1.30%	0.36%	3.04%	472	66.46%	\$11,784	\$7,461	22.19%	55.02%	18.46%
20	DESCO	\$271,077	1.08%	9.91%	64.43%	0.46%	1.78%	3.43%	235	85.50%	\$13,385	\$10,518	10.22%	43.49%	21.66%
21	INTERNATIONAL HARVESTER EMPL	\$266,116	1.06%	17.49%	46.35%	0.16%	1.09%	2.58%	385	90.39%	\$12,021	\$10,957	17.45%	31.05%	13.44%
22	COLUMBUS METRO	\$236,387	0.94%	9.48%	88.52%	0.50%	0.79%	2.55%	487	74.00%	\$10,934	\$9,141	48.37%	29.03%	15.12%
23	CME	\$229,027	0.92%	8.91%	83.84%	0.59%	0.41%	4.02%	463	81.59%	\$12,851	\$7,328	10.35%	35.46%	6.24%
24	FIRELANDS	\$227,672	0.91%	10.28%	77.44%	0.58%	0.73%	4.21%	337	75.39%	\$8,866	\$7,150	29.42%	45.01%	14.21%
25	PATHWAYS FINANCIAL	\$220,656	0.88%	9.43%	63.27%	0.40%	0.71%	4.06%	374	91.57%	\$12,541	\$7,289	13.84%	42.46%	10.31%
26	ATOMIC	\$218,836	0.87%	8.90%	74.07%	0.67%	0.47%	5.25%	275	86.87%	\$10,431	\$5,258	15.52%	46.59%	6.24%
27	FIRESTONE	\$209,550	0.84%	16.25%	18.88%	0.27%	2.47%	0.68%	1030	57.27%	\$19,237	\$14,799	5.10%	0.00%	0.00%
28	GENFED	\$207,748	0.83%	16.63%	91.70%	0.57%	0.67%	4.02%	303	86.43%	\$12,378	\$7,355	22.88%	47.17%	14.44%
29	CSE	\$200,158	0.80%	8.85%	77.40%	0.01%	1.68%	6.45%	354	76.82%	\$5,168	\$4,551	24.90%	49.88%	25.85%
30	FIREFIGHTERS COMMUNITY	\$199,126	0.80%	11.09%	89.30%	-0.19%	1.56%	4.53%	480	94.06%	\$11,155	\$6,280	21.09%	32.63%	14.58%
31	MIDUSA	\$193,069	0.77%	10.27%	71.09%	0.18%	1.11%	3.74%	286	86.28%	\$11,131	\$11,454	22.45%	44.45%	26.06%
32	GLASS CITY	\$189,696	0.76%	9.68%	50.46%	0.24%	0.83%	3.58%	460	90.66%	\$10,443	\$7,289	11.38%	44.36%	17.45%
33	CARDINAL COMMUNITY	\$177,260	0.71%	10.84%	78.16%	0.18%	1.19%	3.64%	335	86.16%	\$12,108	\$7,764	23.32%	40.51%	16.57%
34	CHACO	\$175,763	0.70%	8.09%	83.53%	0.18%	1.10%	4.36%	388	91.74%	\$12,037	\$6,218	17.55%	50.25%	15.28%
35	VACATIONLAND	\$165,801	0.66%	10.13%	73.12%	0.74%	0.83%	4.37%	278	81.17%	\$10,320	\$8,171	18.05%	59.50%	24.23%
36	FREMONT	\$163,231	0.65%	13.37%	69.59%	0.86%	2.14%	3.73%	303	75.95%	\$12,047	\$8,619	15.40%	43.34%	17.49%
37	EMERY	\$162,103	0.65%	9.93%	76.73%	-0.20%	0.79%	16.62%	370	104.36%	\$12,044	\$6,749	10.47%	23.05%	21.60%
38	BFG	\$157,894	0.63%	10.94%	59.44%	-0.49%	0.47%	3.93%	677	107.89%	\$4,069	\$4,945	12.08%	25.84%	26.86%
39	OHIO CATHOLIC	\$153,390	0.61%	9.24%	77.91%	0.46%	0.13%	3.45%	285	77.62%	\$14,937	\$8,642	5.53%	40.70%	19.26%
40	LORMET COMMUNITY	\$149,210	0.60%	11.54%	53.85%	-0.39%	0.15%	3.28%	453	109.70%	\$8,210	\$7,046	25.72%	38.93%	13.46%
41	AURGROUP FINANCIAL	\$146,669	0.59%	8.41%	65.38%	0.08%	1.37%	4.65%	231	99.46%	\$14,561	\$8,535	17.82%	61.38%	0.00%
42	ASSOCIATED SCHOOL EMPLOYEES	\$144,800	0.58%	9.57%	52.06%	-0.24%	1.42%	3.21%	433	106.52%	\$8,843	\$7,928	15.47%	43.26%	10.20%
43	SCHOOL EMPLOYEES LORAIN COUNTY	\$143,745	0.57%	10.43%	44.17%	-0.04%	0.65%	2.87%	294	96.16%	\$6,399	\$11,382	11.88%	46.74%	50.01%
44	MIDWEST COMMUNITY	\$140,205	0.56%	9.49%	55.83%	0.12%	0.33%	3.65%	321	96.62%	\$12,429	\$9,848	11.67%	51.78%	12.91%
45	OHIO VALLEY COMMUNITY	\$135,427	0.54%	8.22%	44.81%	0.16%	1.28%	2.49%	453	87.05%	\$8,499	\$9,038	19.91%	33.60%	16.96%
46	FIRST SERVICE	\$135,291	0.54%	9.35%	65.84%	0.08%	0.10%	3.19%	403	94.11%	\$14,640	\$7,342	14.19%	42.87%	1.91%
47	CREDIT UNION OF OHIO	\$133,791	0.53%	10.65%	44.31%	0.14%	0.84%	4.51%	350	97.21%	\$6,491	\$6,677	9.24%	40.20%	23.16%
48	BEST REWARD	\$126,065	0.50%	15.48%	35.77%	-0.20%	4.01%	2.77%	460	102.95%	\$8,852	\$7,133	9.19%	35.75%	9.60%
49	CES	\$124,227	0.50%	7.74%	46.90%	0.53%	0.45%	3.86%	321	89.63%	\$7,777	\$6,755	14.51%	56.96%	13.94%
50	THE OHIO EDUCATIONAL	\$124,216	0.50%	7.46%	73.96%	0.13%	0.80%	5.27%	386	93.98%	\$10,323	\$6,251	14.59%	41.06%	9.68%

CH #	CREDIT UNION	ADDRESS	CITY	ZIP	CEO	TELEPHONE	\$ TOTAL ASSETS	\$ TOTAL LOANS	\$ TOTAL INVESTMENTS	\$ TOTAL CAPITAL	# OF MEM	% SHR GRO	% LN GRO
96652	540 IBEW	2333 Nave Rd. SE	Massillon	44646	Kimberly Lowe	(330) 833-8337	\$836,044	\$460,755	\$375,972	\$160,400	480	-1.87%	6.86%
66827	ABBEY	800 Falls Creek Dr.	Vandalia	45377	Dean Pielemeier	(937) 898-7800	\$84,284,705	\$59,041,429	\$21,908,945	\$7,196,576	9,940	1.33%	12.85%
3447	ACME	34799-B Curtis Blvd.	Eastlake	44095	Theresa Halaburda	(440) 946-1980	\$7,886,240	\$3,739,357	\$2,052,152	\$2,052,152	2,166	-1.10%	11.26%
61383	ADVANTAGE	700 Stumbo Rd.	Ontario	44906	Robert Grove	(419) 529-5603	\$41,978,836	\$19,147,961	\$20,229,895	\$3,113,205	6,965	-4.59%	12.18%
1383	AFFINIA	P.O. Box 1005	Dayton	45401	Joan Dunsly	(937) 485-0160	\$28,734,458	\$3,275,491	\$7,238,088	\$7,238,088	3,160	-2.66%	-15.20%
96656	AKRON FIREFIGHTERS	161 Massillon Rd.	Akron	44312	Linda Williams	(330) 798-1994	\$20,053,194	\$11,028,436	\$8,575,346	\$1,733,115	2,260	2.98%	-1.77%
63084	AKRON MUNICIPAL EMPLOYEES	146 S High St.	Akron	44308	Sandra Evans	(330) 375-2020	\$5,476,022	\$1,866,420	\$3,291,491	\$582,363	1,248	0.39%	-2.71%
96657	AKRON POLICE DEPARTMENT	217 S High St., Room 508A	Akron	44308	Constance Palmer	(330) 384-8317	\$12,076,887	\$7,630,664	\$3,683,025	\$1,604,005	2,067	-0.15%	-1.86%
4845	ALL SHAINTS	5269 E 104th St.	Garfield Heights	44125	Regina Straight	(216) 587-0631	\$19,177,662	\$6,749,272	\$12,098,670	\$3,132,829	2,508	-2.66%	4.99%
5845	ALLWEALTH	309 Court St.	Hamilton	45013	Kim Eads	(513) 868-5881	\$19,417,391	\$14,549,691	\$3,622,323	\$1,496,290	3,276	-4.80%	-9.93%
14418	AMERICAN CHEMICAL SOCIETY	2540 Olenatany River Rd.	Columbus	43202	Theresa Timmons	(614) 447-3675	\$19,558,944	\$6,948,525	\$12,244,341	\$1,898,005	1,876	1.88%	4.00%
96660	ANTIOCH	8629 Cedar Ave.	Cleveland	44106	Alicia Green	(216) 421-8886	\$2,917,396	\$359,308	\$2,419,478	\$1,003,747	2,444	-11.77%	4.16%
11171	AP	3907 N Detroit Ave.	Toledo	43612	Joyce Warner	(419) 476-2531	\$35,889,706	\$17,552,837	\$14,990,185	\$4,677,348	4,719	-1.01%	-6.26%
7072	ASHLAND COMMUNITY	P.O. Box 682	Ashland	44805	Dan O'Connell	(419) 289-6211	\$11,845,621	\$6,455,456	\$4,275,498	\$1,122,553	3,164	1.13%	-14.45%
68587	ASSOCIATED SCHOOL EMPLOYEES	1690 S. Canfield Niles Rd.	Youngstown	44515	Michael Kurish	(330) 792-4000	\$144,800,291	\$67,842,285	\$69,495,790	\$14,060,357	16,438	-1.37%	4.87%
63532	ATOMIC	711 Beaver Creek Rd.	Pikelet	45661	Thomas Griffiths	(740) 289-5060	\$218,835,863	\$146,388,920	\$54,980,600	\$20,268,148	37,587	7.35%	15.11%
63446	ATRIUM	605 Market Ave., Ste. C	Franklin	45005	Lisa Collins	(513) 420-5179	\$7,304,691	\$4,739,810	\$2,338,681	\$968,820	1,557	-2.48%	8.76%
96761	AURGROUP FINANCIAL	8811 Holden Blvd.	Fairfield	45014	Tim Boellner	(513) 942-4422	\$146,668,933	\$87,121,014	\$49,202,506	\$13,475,951	15,612	-0.60%	-2.27%
20082	BAILEY CONTROLS	29801 Euclid Ave.	Wickliffe	44092	Barbara Sopko	(440) 585-5171	\$2,159,721	\$1,240,437	\$861,179	\$135,833	509	-15.62%	3.76%
12539	BARDES EMPLOYEES	4730 Madison Rd.	Cincinnati	45227	Barbara Roberts	(513) 533-6200	\$1,078,126	\$504,270	\$574,502	\$145,942	289	16.95%	-0.26%
63375	BAY AREA	4202 Navarre Ave.	Oregon	43616	Jennifer Ferguson	(419) 698-2962	\$55,972,231	\$32,951,734	\$19,964,029	\$7,268,605	5,344	-0.17%	-1.34%
12407	BEACON MUTUAL	2301 Allentown Rd.	Lima	45805	Cynthia Freeland	(419) 228-4321	\$13,387,950	\$3,916,209	\$8,956,450	\$1,066,226	2,081	-1.74%	9.16%
68539	BEST REWARD	5681 Smith Rd.	Brook Park	44142	John Shirila	(216) 367-8000	\$126,065,006	\$38,108,300	\$83,361,901	\$20,109,771	14,934	33.88%	32.22%
14798	BETHEL COMMUNITY	401 S.P.L. Dunbar St.	Dayton	45402	Robert Hardin	(937) 222-2994	\$210,686	\$36,715	\$165,484	\$19,493	230	-11.49%	-50.08%
511	BEG	445 S. Main St.	Akron	44311	Michael Owens	(330) 374-2990	\$157,894,105	\$85,579,726	\$64,137,833	\$15,347,461	29,116	-1.00%	0.56%
1199	BMI	P.O. Box 3670	Dublin	43016	William Allender	(614) 707-4000	\$394,188,262	\$249,223,090	\$120,690,757	\$37,427,176	28,873	1.91%	6.33%
11445	BREWSTER	P.O. Box 115	Brewster	44613	Connie Risher	(330) 767-4345	\$18,889,345	\$10,641,905	\$7,458,991	\$2,637,349	3,225	4.33%	9.63%
62406	BRIDGE	1980 W Broad. St.	Columbus	43223	Christine Leslie	(614) 466-4988	\$45,663,560	\$37,240,560	\$7,230,666	\$6,597,976	7,639	0.41%	16.27%
97078	BSE	19249 E. Bagley Rd.	Middleburg Hts	44130	Drema Braun	(440) 243-9180	\$18,004,815	\$6,165,171	\$11,192,045	\$1,424,181	3,121	1.01%	-4.50%
96672	BUCKEYE STATE	155 E Ivoris St.	Akron	44311	Sue Preston	(330) 253-9197	\$84,967,865	\$40,387,060	\$39,001,207	\$8,182,641	16,409	0.27%	4.84%
11440	BUTLER HERITAGE	660 N. University Blvd.	Middletown	45042	Sandy Creach	(513) 423-2921	\$12,201,100	\$5,225,447	\$6,045,788	\$1,236,226	1,723	5.11%	-2.47%
63633	C.C.C. VAN WERT	1296 W Main St.	Van Wert	45891	Charles Golemon	(419) 238-5241	\$691,874	\$382,214	\$432,256	\$273,063	163	-0.32%	-16.63%
61382	CANDO	113 S Main St.	Walbridge	43465	Mark Sommer	(419) 666-3113	\$9,217,946	\$5,233,390	\$3,620,143	\$825,468	2,310	-2.74%	-5.42%
96675	CANTON POLICE & FIREMENS	530 McKinley Ave. NW	Canton	44702	Rebecca Geissinger	(330) 453-2467	\$7,723,969	\$4,287,025	\$2,625,458	\$770,763	1,753	3.89%	-5.89%
16752	CARDINAL	1041 W Main St.	Newark	43055	Jerry Jackson	(740) 344-5400	\$25,988,362	\$10,497,081	\$14,431,665	\$2,846,175	3,283	-1.67%	-1.39%
96753	CARDINAL COMMUNITY	8500 Westport Dr.	Mentor	44060	Christine Blake	(440) 266-2226	\$177,259,798	\$122,025,934	\$43,993,252	\$20,224,070	20,108	-0.29%	1.77%
6636	CAREY POVERELLO	P.O. Box 213	Garey	43316	Robyn Dilley	(419) 396-6071	\$20,108,001	\$3,028,408	\$16,601,399	\$3,010,508	1,990	1.29%	4.23%
6207	CARMEL BROTHERHOOD	3549 Reading Rd.	Cincinnati	45229	Arnold Mungin	(513) 281-8388	\$236,851	\$137,057	\$102,650	\$30,786	146	-5.81%	71.87%
96715	CENTRAL OHIO COMMUNITY	6325 Huntley Rd.	Columbus	43229	Karen Priest	(614) 438-2388	\$2,683,570	\$1,262,817	\$1,369,834	\$357,464	459	9.61%	6.52%
5852	CENTURY	1240 E Ninth St., Room 719	Cleveland	44199	Sharon Churchill	(216) 535-3120	\$345,751,608	\$215,332,513	\$124,202,904	\$33,527,311	25,858	-0.51%	1.06%
62352	CES	P.O. Box 631	Mount Vernon	43050	Sandy Coffing	(740) 397-1136	\$124,226,676	\$52,354,505	\$65,370,524	\$9,837,318	16,526	1.30%	2.57%
60954	CHACO	100 S Third St.	Hamilton	45011	Jim Schultheiss	(513) 785-3500	\$175,763,459	\$132,129,357	\$34,310,752	\$15,174,950	25,438	-2.16%	7.80%
20570	CHAMPION	6420 Glenn Hwy.	Cambridge	43725	Sharon Bryan	(740) 432-6713	\$4,856,506	\$1,757,198	\$3,088,136	\$714,060	900	0.21%	-3.94%
63100	CHAMPION	4140 W Laskey Rd.	Toledo	43623	Steven Gindlie	(419) 407-4140	\$48,186,447	\$23,107,728	\$21,155,092	\$6,131,421	5,940	2.83%	2.05%
20186	CHRISTEN'S MEDICAL CENTER	3333 Burnet Ave., Ste. 5010	Cincinnati	45229	Sarah Luparello	(513) 636-4470	\$32,569,395	\$19,345,962	\$12,697,099	\$4,491,234	7,701	4.35%	1.82%
5741	CHWAHO	17273 Ohio 104	Chillicothe	45601	Laura Roberts	(740) 775-3381	\$25,516,826	\$10,271,415	\$14,376,351	\$4,608,664	2,486	-0.32%	0.09%
5524	CHRISTO REY	15246 Volmer Rd.	Ney	43549	Cindy Siler	(419) 658-2707	\$1,950,955	\$526,794	\$1,427,252	\$248,260	564	-1.11%	-12.77%
95802	CINCINNATI CENTRAL	1717 Wern Ave.	Cincinnati	45214	Bill Herring	(513) 241-2050	\$93,589,690	\$44,587,449	\$42,511,127	\$9,446,263	15,748	-1.34%	2.04%
65205	CINCINNATI EMPLOYEES	7420 Kilby Rd.	Harrison	45030	Deborah Alhaus	(513) 367-4495	\$26,352,730	\$11,705,182	\$14,222,560	\$2,967,006	1,514	4.66%	5.53%
21157	CINCINNATI HEALTHCARE ASSOCIATES	2139 Auburn Ave.	Cincinnati	45219	Rick Williams	(513) 585-2398	\$20,627,196	\$7,931,071	\$12,259,411	\$1,936,548	4,521	-3.15%	-0.13%

CH # 1-25000 = FEDERAL CU, ALL OTHERS ARE STATE CHARTERS

CH #	CREDIT UNION	ADDRESS	CITY	ZIP	CEO	TELEPHONE	\$ TOTAL ASSETS	\$ TOTAL LOANS	\$ TOTAL INVESTMENTS	\$ TOTAL CAPITAL	# OF MEM	% SHR GRO	% LN GRO
7088	CINCINNATI INTERAGENCY	26 W. ML King Dr., G4	Cincinnati	45220	Karen Anderson	(513) 569-7878	\$25,578,944	\$12,343,306	\$12,847,033	\$3,229,819	2,707	5.63%	2.07%
389	CINCINNATI OHIO POLICE	959 W 8th St.	Cincinnati	45203	Tina Wochoer	(513) 381-2677	\$106,496,546	\$54,646,734	\$47,441,216	\$12,298,477	10,478	0.31%	3.27%
68481	CINCO FAMILY FINANCIAL CENTER	49 William Howard Taft Rd.	Cincinnati	45219	Mark Schwemfurther	(513) 281-9988	\$119,349,120	\$69,926,250	\$41,069,267	\$9,211,947	13,063	-5.12%	-8.11%
21930	CINFED	550 Main St., Room 5510	Cincinnati	45202	Jay Sigler	(513) 333-3800	\$329,688,039	\$237,040,241	\$80,644,082	\$38,793,974	29,863	1.51%	2.01%
68680	CIVIL SERVICE EMPL ASSOCIATION	60 Lakeside Room 3	Cleveland	44114	Jm. Olenik	(216) 664-2216	\$6,214,494	\$3,077,256	\$2,927,678	\$1,300,087	2,689	-0.69%	2.80%
15768	CLASSIC	P.O. Box 488	Amelia	45102	Shari Duff	(513) 753-4141	\$36,888,395	\$19,413,858	\$16,070,928	\$3,555,205	5,480	-2.44%	1.96%
22151	CLEVELAND CHURCH OF CHRIST	1035 E 105th St.	Cleveland	44108	Chris Tartar	(216) 761-2110	\$216,552	\$131,395	\$76,471	\$67,599	547	-16.87%	34.56%
61300	CLEVELAND HEIGHTS TEACHERS	14780 Superior Rd.	Cleveland Hts	44118	Debra Lavin	(216) 371-2550	\$7,654,698	\$2,551,204	\$5,052,888	\$1,555,885	1,051	-20.49%	-2.56%
62588	CLEVELAND POLICE	2301 Payne Ave.	Cleveland	44114	Yolanda Roldan	(216) 861-3535	\$33,124,609	\$17,040,372	\$14,397,322	\$3,321,435	4,645	-1.27%	-6.44%
24516	CLEVELAND SELFRELIANCE	6108 State Rd.	Parma	44134	Orest Lisycnesky	(440) 884-9111	\$90,136,216	\$32,851,126	\$54,025,871	\$14,820,457	3,942	-1.34%	-12.44%
294	CME	150 E Mound St., Ste. 100	Columbus	43215	James Riederer	(614) 222-3100	\$229,027,487	\$173,648,133	\$38,945,495	\$21,108,219	28,267	-0.55%	7.92%
68840	CODE	355 W Monument Ave.	Dayton	45402	Scott Rutherford	(937) 222-8971	\$113,762,060	\$60,193,744	\$49,343,292	\$13,628,817	12,710	4.24%	6.89%
63676	COLUMBIANA COUNTY SCHOOL EMP	P.O. Box 444	Lisbon	44432	Peter Marra	(330) 424-9649	\$10,002,968	\$3,026,283	\$6,938,534	\$1,366,905	1,071	-9.57%	6.10%
7393	COLUMBUS METRO	P.O. Box 13240	Columbus	43213	Tim Richey	(614) 239-0210	\$236,386,987	\$187,193,983	\$38,755,656	\$24,407,993	23,136	1.52%	11.09%
21873	COMMODORE PERRY	1016 S State Route 19	Oak Harbor	43449	Michael Barr	(419) 898-3366	\$34,377,087	\$26,839,704	\$4,855,360	\$2,895,460	5,574	4.68%	17.19%
96690	COMMUNICATING ARTS	P.O. Box 141239	Cincinnati	45250	Catherine Herring	(513) 381-3070	\$60,844,363	\$24,338,056	\$35,347,935	\$7,359,354	5,757	1.78%	-4.30%
61094	COMMUNITY FIRST	2043 E Prospect	Ashabula	44004	Mike Rietster	(440) 997-5919	\$72,345,207	\$25,315,639	\$45,274,540	\$10,933,480	6,094	1.90%	8.49%
62628	COMMUNITY ONE CU OF OHIO	6583 Frank Ave. NW	North Canton	44720	Evelyn Ganterbury	(330) 305-3050	\$66,261,899	\$32,331,573	\$30,801,197	\$5,172,268	6,465	0.92%	6.46%
95008	COMMUNITY STAR	832 Cleveland St.	Elyria	44035	Ernie Jackson	(440) 365-7342	\$53,029,950	\$32,745,641	\$17,267,697	\$4,918,415	8,452	-1.44%	4.11%
97092	COMMUNITY UNITED	10883 Pearl Rd., Ste. 203	Strongsville	44136	Donna Hovatter	(912) 285-5150	\$11,312,773	\$6,297,561	\$4,317,780	\$1,899,299	2,317	-7.36%	2.94%
68279	CO-OP TOLEDO	2422 S Holland-Sylvania Rd.	Maumee	43537	Jenny Segura	(419) 865-3600	\$9,131,024	\$2,842,564	\$5,419,484	\$1,187,117	2,470	-2.17%	11.13%
12907	CORCO	325 S Sandusky St., Rm 201	Delaware	43015	Jeri Burgess	(740) 369-9050	\$641,316	\$297,555	\$340,056	\$62,472	197	2.89%	-14.33%
61622	CORY METHODIST CHURCH	1117 E 105th St.	Cleveland	44108	Melody Peck	(216) 451-2077	\$1,881,938	\$678,164	\$1,170,935	\$612,501	661	-20.26%	0.56%
21511	COSHODON	4061/2 Main St., Rm. 5	Coshocton	43812	Lois Haight	(740) 623-0527	\$532,510	\$1,304,962	\$236,510	\$2,026,660	1,244	0.24%	-8.69%
14811	COUNTYWIDE	2089 Dayton-Xenia Rd.	Beavercreek	45434	Nadine Vichich	(937) 426-7687	\$13,172,867	\$3,924,583	\$8,672,428	\$1,271,955	1,812	1.10%	-1.89%
68561	CREDIT UNION OF OHIO	5500 Britton Pkwy.	Hilliard	43026	Rich Capuano	(614) 487-6650	\$133,790,672	\$52,834,820	\$70,296,503	\$14,609,213	17,859	0.89%	6.21%
96693	CREDIT UNION ONE	P.O. Box 277	North Jackson	44451	Linda Cappella	(330) 333-2202	\$10,723,331	\$4,027,054	\$6,246,924	\$1,949,924	2,939	4.20%	2.02%
2535	CSE	1920 Marker Ave. N	Canton	44714	Stan Barnes	(330) 452-9801	\$200,158,433	\$135,826,117	\$46,758,912	\$21,376,128	38,558	4.45%	3.88%
96696	DAIRY PAK EMPLOYEES	7920 Mapleway Dr.	Olmsted Falls	44138	Gerald Butkiewicz	(440) 235-7217	\$452,379	\$232,680	\$239,584	\$154,978	135	35.44%	21.58%
68835	DAY AIR	P.O. Box 292980	Kettering	45429	William Burke	(937) 643-2160	\$287,834,704	\$219,613,732	\$59,479,755	\$34,906,915	31,828	4.28%	20.69%
60885	DAYMET	P.O. Box 13087	Dayton	45413	Jane Schank	(937) 236-2562	\$81,501,230	\$47,817,665	\$30,030,411	\$9,454,763	8,410	-3.95%	6.79%
395	DAYTON FIREFIGHTERS	338 S Patterson Blvd.	Dayton	45402	Thomas Newton	(937) 228-1614	\$50,905,921	\$22,304,814	\$27,394,776	\$5,062,406	3,881	14.10%	3.21%
64825	DECA	3118 Colerain Ave.	Cincinnati	45225	Patricia Luken	(513) 541-2480	\$4,575,811	\$2,181,782	\$2,355,107	\$1,019,288	2,074	-0.24%	21.58%
15882	DESCO	P.O. Box 1546	Portsmouth	45662	Lee Powell	(740) 354-7791	\$271,076,775	\$156,298,257	\$99,791,518	\$25,394,876	23,063	-0.65%	6.11%
24720	DIEBOLD	5995 Mayfair Rd.	North Canton	44720	Dan Gann	(330) 526-2075	\$16,651,185	\$14,816,733	\$1,144,607	\$1,494,380	3,253	-2.32%	7.68%
552	DILLONVALE	P.O. Box 685	Dillonvale	43917	Peggy Grady	(740) 769-2106	\$1,243,162	\$608,648	\$652,193	\$378,885	311	-15.60%	-1.07%
60978	DIRECTIONS	P.O. Box 23330	Toledo	43623	Barry Shaner	(419) 841-9838	\$611,743,890	\$411,243,799	\$159,549,822	\$54,089,795	70,371	4.43%	3.68%
95028	DISTINGUISHED SERVICE	P.O. Box 155	Youngstown	44501	Sharon Valentino	(330) 759-5404	\$1,371,521	\$521,152	\$837,368	\$439,978	577	-14.83%	-8.07%
88622	DOVER-PHILA	119 Fillmore Ave.	Dover	44622	Jack Dooling	(330) 364-8874	\$372,021,899	\$144,247,959	\$217,472,041	\$51,732,205	35,398	5.93%	0.06%
20661	DOY	1500 Gypsy Ln.	Youngstown	44505	Jim Bellavia	(330) 744-5680	\$45,121,942	\$20,948,164	\$22,041,485	\$6,288,103	3,462	1.39%	-2.09%
6747	DYNAMIC	123 Summit St.	Celina	45822	Diane Rodriguez	(419) 586-5522	\$26,861,676	\$14,551,234	\$11,611,846	\$4,482,078	4,356	3.55%	5.06%
434	EAST OHIO GAS CLEVOPE EMP	1201 E 55th St	Cleveland	44103	Edwin Leinweber	(216) 736-6959	\$1,656,148	\$801,124	\$846,223	\$406,053	435	-7.96%	-5.52%
345	EAST OHIO GAS YO DOW EMP	1165 W Rayen Ave.	Youngstown	44502	George Errington	(330) 742-8131	\$1,788,952	\$1,788,952	\$1,788,952	\$747,724	434	-3.95%	-2.61%
68354	EATON FAMILY	333 Babbitt Rd.	Euclid	44123	Michael Losneck	(216) 920-2000	\$59,294,485	\$39,198,402	\$18,147,910	\$6,645,124	13,875	4.07%	1.33%
66280	ECO FOOD DEALERS ASSOCIATION	7200 R. N Main St.	North Canton	44720	Tina Jellel	(330) 494-6028	\$1,227,862	\$624,107	\$599,909	\$89,230	990	0.24%	8.42%
1920	EDCO	1165 N Ridge Rd. E	Lorain	44055	Patricia Orsz	(440) 233-4878	\$9,545,106	\$3,444,028	\$5,845,490	\$898,418	1,555	6.62%	-4.98%
62269	EDISON	420 S York St.	Springfield	45505	Robert Bragg	(937) 325-3582	\$4,714,939	\$2,873,345	\$1,705,218	\$657,108	839	-12.97%	14.08%
61121	EDISON FINANCIAL	45 S Ave.	Youngstown	44503	David Bedchorn	(330) 746-8621	\$40,563,963	\$21,104,775	\$17,703,549	\$6,027,804	6,400	-7.48%	-6.69%
68447	EDUCATION FIRST	501 W Schrock Rd., Ste. 400	Wesleyville	43081	Michael Wettrich	(614) 221-9376	\$87,881,102	\$52,382,609	\$29,680,085	\$8,733,640	16,011	0.17%	-6.47%
68181	EDUCATIONAL COMMUNITY ALLIANCE	3845 Angola Rd.	Toledo	43615	Robert Tracy	(419) 381-2323	\$43,179,101	\$22,525,690	\$18,011,744	\$4,723,060	6,087	-1.03%	-1.41%

CH # 1-25000 = FEDERAL CU, ALL OTHERS ARE STATE CHARTERS

CH #	CREDIT UNION	ADDRESS	CITY	ZIP	CEO	TELEPHONE	\$ TOTAL ASSETS	\$ TOTAL LOANS	\$ TOTAL INVESTMENTS	TOTAL CAPITAL	# OF MEM	% SHR GRO	% LN GRO
20222	EIGHT	P.O. Box 60319	Rossford	43460	Ruth Miller	(419) 666-7334	\$10,837,176	\$5,036,846	\$5,616,219	\$1,849,051	2,158	4.05%	9.81%
97077	EMERALD	13201 Granger Rd., Ste. 1	Garfield Heights	44125	Wendy Driver	(216) 581-5581	\$48,410,516	\$35,426,545	\$11,373,583	\$4,583,805	7,763	-7.49%	-1.15%
3360	EMERY	7890 E Kemper Rd.	Cincinnati	45249	Joe Lind	(513) 530-9351	\$162,102,874	\$104,515,965	\$54,198,927	\$17,017,871	20,184	1.95%	5.98%
1649	EQUITABLE	2000 Brittain Rd., Ste. 1120	Akron	44310	Julie Gardner	(330) 633-7307	\$7,572,948	\$2,851,232	\$4,422,005	\$1,511,406	2,904	-6.16%	17.77%
12616	ERIE COMMUNITY	4416 Milan Rd.	Sandusky	44870	Jerry Weininger	(419) 626-4283	\$2,154,718	\$9,941,335	\$11,142,156	\$2,180,370	3,610	1.25%	-1.79%
6246	ERIE SHORES COMMUNITY	One American Rd.	Cleveland	44144	Judie Cunningham	(216) 252-6232	\$20,971,312	\$7,932,092	\$11,871,777	\$2,482,864	3,576	-5.54%	-7.21%
21216	ESCU	7035 Madison	Holland	43528	Stacey Goetz	(419) 867-5760	\$5,145,781	\$2,300,058	\$2,807,128	\$848,160	860	-4.81%	17.85%
96706	FAITH COMMUNITY UNITED	3550 E 93rd St.	Cleveland	44105	Larry Moore	(216) 271-7111	\$13,230,897	\$8,463,718	\$4,555,760	\$2,608,281	4,182	0.29%	13.77%
96707	FALLS CATHOLIC	33 Graham Rd.	Cuyahoga Falls	44223	Larry Thraasher	(330) 929-7341	\$39,894,555	\$27,010,148	\$11,509,043	\$6,257,310	5,338	2.13%	10.16%
13115	FASSON EMPLOYEES	250 Chester St. 1-E	Painesville	44037	Sue Whitten	(440) 358-2100	\$13,000,376	\$2,227,152	\$10,642,080	\$2,134,542	1,540	0.93%	-0.21%
4024	FIBERGLAS	215 Deo Dr.	Newark	43055	Jay Young	(740) 345-6608	\$122,383,728	\$80,193,963	\$28,676,733	\$9,158,080	13,595	0.02%	-1.40%
96723	FIREFIGHTERS COMMUNITY	2300 St. Clair Ave.	Cleveland	44114	Ben Laurendeau	(216) 621-4644	\$199,125,984	\$156,000,195	\$28,620,306	\$23,165,813	27,819	1.01%	9.04%
11674	FIRELANDS	P.O. Box 8005	Belleuve	44811	Stephen Wasserman	(419) 483-4180	\$227,671,778	\$156,833,303	\$48,544,004	\$23,849,264	28,324	6.39%	4.41%
14066	FIRESTONE	31 Hanna Pkwy.	Akron	44319	Wayne Chapman	(234) 352-1100	\$209,550,221	\$33,088,019	\$173,955,681	\$34,947,463	11,844	-6.18%	-2.12%
61466	FIRST CHOICE	300 W Sycamore St.	Coldwater	45828	Janet Uhtenahle	(419) 678-3335	\$14,209,989	\$6,109,646	\$7,667,338	\$1,665,085	1,950	-1.64%	4.02%
60973	FIRST CHOICE COMMUNITY	804 Warren Ave.	Niles	44446	Marc Mucroski	(330) 652-3887	\$26,129,430	\$8,790,100	\$16,759,456	\$3,334,768	4,205	4.96%	-4.47%
24336	FIRST MIAMI UNIV STUDENT & ALUMNI	144 Shriver Center	Oxford	45056	Amy Hines	(513) 529-1251	\$654,545	\$397,725	\$250,159	\$75,400	1,375	-18.72%	-25.05%
2454	FIRST OHIO COMMUNITY	P.O. Box 2479	North Canton	44720	Kim Lapinski	(330) 494-8775	\$35,028,514	\$19,217,623	\$13,547,683	\$3,184,817	6,514	2.00%	15.04%
11170	FIRST SERVICE	100 Main St.	Groveport	43125	Jack Harper	(614) 836-0100	\$135,291,191	\$77,840,005	\$45,182,553	\$13,012,100	16,104	1.17%	4.66%
61620	FIRSTENERGY FAMILY	39 E. Market St., Ste. 202	Akron	44308	Timothy Baker	(330) 384-5101	\$14,077,578	\$23,310,282	\$17,328,048	\$5,441,410	4,694	-0.32%	14.33%
5461	FOCUS	1001 S Reynolds Rd.	Toledo	43615	Brandy Adams	(419) 724-6611	\$9,425,464	\$4,555,349	\$4,101,284	\$946,761	1,702	-3.26%	-15.02%
22554	FORMICA-EVENDALE	10155 Reading Rd.	Evendale	45241	Kathy Dolezal	(513) 786-3103	\$874,509	\$1,002,389	\$874,509	\$508,215	320	-3.60%	13.41%
61001	FREEDOM 1ST	1645 Webster St.	Dayton	45404	Deborah Devous	(937) 223-2828	\$28,896,201	\$15,321,384	\$11,944,389	\$2,666,505	5,856	8.97%	5.30%
5370	FREMONT	P.O. Box 1208	Fremont	43420	Tony Camilleri	(419) 334-4434	\$163,231,218	\$97,379,013	\$56,584,155	\$22,805,267	16,236	2.21%	4.50%
96750	FRIENDS-AND FAMILY	46 Federal Ave., NW	Massillon	44647	Nick Langenfeld	(330) 832-1371	\$66,485,079	\$53,436,203	\$7,933,064	\$5,512,235	8,268	-1.33%	5.60%
61220	GEAUGA	P.O. Box 839	Burton	44021	Thomas Briggs	(440) 834-4327	\$34,430,757	\$9,505,445	\$23,424,404	\$4,423,422	5,740	-0.42%	-3.35%
68574	GENERAL ELECTRIC	10485 Reading Rd.	Cincinnati	45241	Patrick Taylor	(800) 542-7093	\$1,941,321,171	\$1,801,494,804	\$84,089,456	\$227,738,980	139,410	8.21%	11.80%
20995	GENERAL PORTLAND PENINSULAR EMPL	P.O. Box 160	Paulding	45879	James Myers	(419) 399-5251	\$742,417	\$469,926	\$271,557	\$108,635	176	-2.83%	12.03%
68451	GENESIS EMPLOYEES	2951 N Maple Ave.	Zanesville	43701	Mike King	(740) 454-4603	\$12,306,108	\$6,255,188	\$5,677,137	\$1,407,391	3,509	-1.03%	-0.97%
68611	GENFD	2492 Wedgewood Dr., Ste. G	Akron	44312	Joyce Jones	(330) 734-0225	\$207,746,000	\$157,273,176	\$38,091,674	\$34,466,780	23,320	3.62%	15.72%
62518	GIRARD	P.O. Box 98	Girard	44420	Gail McCombs	(330) 545-8203	\$2,273,881	\$843,182	\$1,419,324	\$349,193	352	-0.91%	6.11%
5495	GLASS CITY	1340 Arrowhead Dr.	Maumee	43537	Mark Slates	(419) 887-1000	\$189,696,486	\$85,390,858	\$89,326,891	\$18,612,486	23,219	3.69%	0.64%
61520	GLOBE INDUSTRIES EMPLOYEES	1944 Troy St.	Dayton	45404	Pamela Burille	(937) 229-8598	\$1,816,884	\$750,009	\$1,056,164	\$364,368	714	0.14%	-5.61%
61239	GOLDEN CIRCLE	4118 Lincolnway E	Massillon	44646	Jeffrey McClain	(330) 479-3130	\$88,189,061	\$33,751,435	\$49,488,318	\$14,510,969	10,870	-3.41%	1.31%
96718	GOODYEAR EMPLOYEES	501 Kelly Ave.	Akron	44306	William Thompson	(330) 724-9391	\$4,140,651	\$1,612,450	\$2,441,648	\$936,256	844	-4.09%	26.58%
61452	GRANGE MUTUAL EMPLOYEES	650 S. Front St.	Columbus	43206	Sheila Burle	(614) 445-2700	\$7,652,817	\$4,295,534	\$3,159,621	\$620,349	1,466	3.69%	1.15%
68243	GREAT LAKES	6600 Sylvania Ave., Ste. 6D	Sylvania	43560	David Seeger	(419) 246-5900	\$27,489,978	\$12,542,354	\$13,623,526	\$3,051,204	3,360	-0.84%	0.07%
13149	GREATER ABYSSINIA	1161 E 105th St.	Cleveland	44108	Juanita McLaurin	(216) 795-4028	\$580,994	\$184,355	\$394,534	\$138,174	448	-11.29%	11.15%
96722	GREATER CINCINNATI SCHOOLS	2721 Central Pkwy.	Cincinnati	45225	Daryl Sawyer	(513) 559-1234	\$88,656,213	\$60,204,335	\$21,897,892	\$6,868,316	12,467	1.99%	-0.71%
4369	GREATWAY COMMUNITY	P.O. Box 115	Rittman	44270	Kim Futo	(330) 927-2516	\$13,372,296	\$10,571,607	\$2,295,988	\$1,137,685	2,494	0.88%	13.96%
96719	GROHIO COMMUNITY	P.O. Box 1226	Mansfield	44901	Jeff Green	(419) 525-3800	\$9,022,546	\$6,229,894	\$2,158,893	\$997,419	1,670	11.02%	10.15%
2815	HANCOCK	P.O. Box 1623	Findlay	45839	Dan Kearnard	(419) 424-0163	\$69,847,608	\$49,455,401	\$16,758,543	\$8,142,981	9,610	0.18%	7.44%
20302	HARVEST	P.O. Box 2216	Heath	43056	Julie King	(740) 522-5277	\$25,823,190	\$11,815,288	\$13,380,410	\$3,592,068	2,646	3.75%	-8.20%
24725	HEALTHCARE CREDIT UNION SYSTEM	3955 W. Dublin Granville	Dublin	43017	Bill Butler	(614) 737-6030	\$71,492,061	\$46,908,969	\$20,565,145	\$5,958,492	12,849	35.79%	26.28%
264	HEARTLAND	3400 Office Park Dr.	Dayton	45439	Jim Sprauer	(937) 294-1991	\$79,555,423	\$43,627,301	\$32,197,845	\$7,732,885	8,651	-4.61%	-1.41%
96821	HEEKIN CAN EMPLOYEES	8200 Broadwell Rd.	Cincinnati	45244	Donna Reeves	(513) 388-2330	\$903,996	\$364,618	\$541,103	\$341,125	206	5.24%	8.71%
8944	HOLY FAMILY PARMA	7367 York Rd.	Parma	44130	Raymond Welling	(440) 842-1620	\$21,092,700	\$3,085,133	\$17,347,103	\$3,129,705	1,548	1.79%	-0.09%
61089	HOMELAND	P.O. Box 1974	Chillicothe	45601	Shayne Poe	(740) 775-3331	\$358,411,948	\$94,633,624	\$256,584,756	\$61,274,574	21,729	-0.01%	5.73%
15307	HOPEWELL	P.O. Box 2157	Heath	43056	James Johnson	(740) 522-8311	\$76,236,173	\$46,690,610	\$24,040,681	\$6,448,815	7,242	0.10%	0.50%
68522	HTM AREA	847 W Main St.	Troy	45373	James Beck	(937) 335-8591	\$20,164,819	\$11,767,518	\$7,304,025	\$2,819,362	2,701	2.38%	16.27%

CH # 1-25000 = FEDERAL CU, ALL OTHERS ARE STATE CHARTERS

CH #	CREDIT UNION	ADDRESS	CITY	ZIP	CEO	TELEPHONE	\$ TOTAL ASSETS	\$ TOTAL LOANS	\$ TOTAL INVESTMENTS	\$ TOTAL CAPITAL	# OF MEM	% SHR GRO	% LN GRO
68150	IMPACT	1455 W. McPherson Hwy.	Clyde	43410	Scott Hicks	(419) 547-7781	\$121,641,103	\$76,938,340	\$35,600,028	\$11,693,663	14,542	1.06%	-1.80%
293	INCENTA	2300 S. Edwin C. Moses Blvd.	Dayton	45408	Deborah Gable	(937) 223-4943	\$83,529,476	\$46,740,624	\$30,640,130	\$8,990,431	9,614	-4.03%	-1.02%
475	INTEGRITY	971 W. Wooster Rd.	Barberton	44203	Karen Hardy	(330) 825-2455	\$41,317,175	\$20,824,317	\$18,554,519	\$4,019,080	5,309	1.91%	3.08%
61744	INTERNATIONAL HARVESTER EMPLOYEE	5000 Urbana Rd.	Springfield	45502	James Kitchen	(937) 390-1800	\$266,115,768	\$86,974,161	\$169,895,517	\$46,675,663	17,125	-0.26%	-1.51%
2918	JEOP COUNTRY	7000 Spring Meadows West Dr.	Holland	43528	Laurie Antonacci	(419) 865-2200	\$63,239,524	\$37,473,363	\$27,602,914	\$10,255,635	9,201	3.88%	9.80%
61810	KEMBA	P.O. Box 14090	Cincinnati	45250	Stephen Behler	(513) 762-5700	\$594,757,956	\$503,142,198	\$48,489,651	\$80,239,319	79,914	3.69%	15.51%
61623	KEMBA FINANCIAL	P.O. Box 307370	Gahanna	43230	Jerry Guy	(614) 235-2395	\$90,107,017	\$63,445,627	\$23,439,762	\$104,537,544	73,192	7.87%	11.35%
15263	KENAMETAL ORWELL EMPLOYEES	180 Penniman Rd.	Orwell	44076	Melody Sprague	(440) 437-4254	\$929,767	\$439,904	\$489,514	\$238,726	319	-6.94%	-5.99%
67199	KENT	6020 Rhodes Rd.	Kent	44240	Joseph Crawfis	(330) 678-2274	\$45,234,139	\$27,827,529	\$15,317,542	\$2,426,143	7,359	-0.50%	-0.26%
68542	KHNETWORK	7740 Paragon Rd.	Dayton	45459	Bradley Mader	(937) 558-9070	\$44,451,946	\$31,922,932	\$10,120,328	\$5,275,255	6,299	-2.78%	3.40%
20204	KRATON BELPRE	P.O. Box 235	Belpre	45714	Tonya Johnson	(740) 423-2382	\$65,996,232	\$2,132,743	\$4,395,530	\$865,903	957	-7.90%	-3.23%
96737	KYGER CREEK	P.O. Box 372	Cheshire	45620	Rebecca Overstreet	(740) 367-5055	\$17,040,840	\$10,362,573	\$6,502,046	\$2,770,444	1,333	1.20%	1.20%
13885	L. C. E.	77 N. St. Clair St.	Painesville	44077	Anita Walters	(440) 357-2560	\$35,455,789	\$15,883,204	\$18,455,737	\$2,620,449	5,267	1.83%	-0.67%
66329	L. E. O.	P.O. Box 937	Painesville	44077	Beth Patla	(440) 347-3891	\$15,636,340	\$3,985,011	\$11,446,461	\$2,186,229	2,070	-4.99%	-3.82%
15942	LAKE COMMUNITY	P.O. Box 457	Hartsville	44632	Renee Rose	(330) 877-4370	\$19,941,814	\$12,156,471	\$7,042,250	\$1,756,239	3,583	2.86%	24.83%
24545	LAKE COUNTY EDUCATIONAL	1595 Mentor Ave.	Painesville	44077	Miranda Puthoff	(440) 352-4732	\$18,834,854	\$7,466,782	\$10,428,423	\$1,468,647	2,879	4.64%	5.83%
61428	LAKESHORE COMMUNITY	586 Moore Rd.	Avon Lake	44072	Don McIntosh	(440) 933-3181	\$27,988,719	\$11,767,482	\$15,226,739	\$2,348,776	2,723	2.95%	7.83%
14584	LAKEVIEW	P.O. Box 2609	Ashtabula	44005	Sherry Cornell	(440) 998-2707	\$88,893,850	\$49,576,373	\$35,363,574	\$10,892,282	8,598	1.10%	3.71%
96738	LAKEWOOD FIRE FIGHTERS	18124 Detroit Ave.	Lakewood	44107	James Bennett	(216) 529-6661	\$1,580,443	\$595,870	\$989,384	\$317,683	219	-0.53%	-6.23%
17327	LAIN FAIR	926 Prestige Blvd.	Lancaster	43130	Gaura Thomas	(740) 654-2886	\$53,334,350	\$12,821,454	\$38,891,239	\$5,617,923	5,159	7.08%	-4.31%
62822	LATVIAN CLEVELAND	1385 Andrews Ave.	Lakewood	44107	Laura Foraker	(216) 228-1996	\$32,011,306	\$19,553,300	\$12,446,584	\$4,226,698	1,110	4.01%	12.82%
3522	LIBBEY	P.O. Box 919	Toledo	43697	Lynn Siler	(419) 727-2346	\$9,515,632	\$3,161,931	\$6,155,012	\$1,244,701	1,361	-0.61%	-1.59%
19723	LOCAL 50 PLUMBERS & STEAMFITTERS	7570 Cagle Blvd., Ste. C	Northwood	43619	Amy Cobb	(419) 662-3993	\$7,675,962	\$4,413,198	\$3,144,807	\$1,063,061	1,742	4.20%	8.31%
62852	LOCAL 673	8356 Munson Rd.	Mentor	44060	Thomas Goss	(440) 251-4617	\$17,663,982	\$909,881	\$848,520	\$271,727	474	-2.55%	-10.25%
24473	LOCAL UNION 392	1228 Central Parkway, Ste. 108	Cincinnati	45202	Valerie Fortman	(513) 621-3800	\$9,598,383	\$7,174,011	\$2,296,967	\$1,666,025	2,095	8.07%	10.37%
96746	LORAIN SCHOOL EMPLOYEES	2350 Pole Ave.	Lorain	44052	Neil Sommers	(440) 282-4600	\$15,664,221	\$4,334,839	\$10,818,569	\$1,608,784	1,469	-1.83%	-12.47%
24637	LORNET COMMUNITY	1825 E. 28th St.	Lorain	44055	Daniel Cwalina	(440) 277-8265	\$149,210,441	\$70,413,325	\$62,782,510	\$16,521,052	18,557	-0.19%	-6.26%
21787	M. G. EMPLOYEES	P.O. Box 66	Marysville	43040	Roger Packman	(937) 747-3892	\$3,398,133	\$1,316,469	\$2,103,223	\$849,790	276	6.40%	-5.44%
63053	MANATROL DIVISION EMPLOYEES	P.O. Box 4026	Elyria	44036	Shirley Norris	(440) 366-1250	\$742,443	\$438,362	\$294,212	\$120,140	227	8.75%	-14.55%
61324	MARION COMMUNITY	P.O. Box 84	Marion	43302	Viola Jeygar	(740) 389-9960	\$58,360,474	\$31,240,773	\$23,848,726	\$5,875,694	8,314	-0.74%	6.31%
20063	MATERION	14710 W. Portage River Rd.	Elmore	43416	Suzette Willard	(419) 862-4115	\$17,291,070	\$13,551,570	\$3,354,046	\$2,493,867	1,717	0.88%	10.61%
15390	MAUMEE EDUCATORS	950 Cass Rd.	Maumee	43537	Lawrence Lines	(419) 893-1039	\$2,990,956	\$953,855	\$2,015,204	\$372,422	375	-7.35%	9.26%
97053	MAUMEE VALLEY	28 Fearing Blvd., N	Toledo	43607	John Banks	(419) 382-4071	\$2,568,805	\$1,140,921	\$6,998,304	\$2,818,611	3,435	0.91%	-4.46%
15599	MCDONALD COMMUNITY	408 Ohio Ave.	Mcdonald	44437	Janet Zielinski	(330) 530-5091	\$4,641,344	\$1,241,855	\$3,330,647	\$868,445	811	-0.88%	3.29%
13794	MEDINA COUNTY	P.O. Box 1010	Wadsworth	44282	Pete Grimm	(330) 334-1023	\$68,422,740	\$19,066,492	\$46,726,826	\$7,838,700	7,700	-0.91%	-7.61%
96771	MEMBERS CHOICE	P.O. Box 472	Greenville	45331	Patricia Niese	(937) 548-0360	\$17,441,739	\$10,886,778	\$6,100,809	\$3,424,554	3,553	-0.14%	-1.23%
15874	MEMBERS TRUST	4000 Luxottica Place	Mason	45040	Darren Hartt	(513) 765-6075	\$22,965,261	\$10,801,232	\$11,853,395	\$3,678,082	4,650	-3.19%	-3.26%
12706	MERCY HEALTH PARTNERS	2213 Cherry St.	Toledo	43608	Cheryl Dorman	(419) 251-4707	\$21,497,341	\$8,582,869	\$12,111,544	\$2,973,921	3,613	-2.26%	0.27%
19678	MIAMI UNIVERSITY COMMUNITY	420 Wells Mill Dr.	Oxford	45056	Richard Paiker	(513) 529-2739	\$57,873,035	\$29,846,739	\$25,029,764	\$5,749,302	5,630	3.12%	3.97%
62877	MIDDLETOWN AREA SCHOOLS	1730 Central Ave.	Middletown	45044	Mary Lawson	(513) 422-2392	\$7,465,028	\$4,520,105	\$2,604,051	\$954,600	1,156	5.63%	6.15%
96755	MIDUSA	3600 Towne Blvd.	Middletown	45005	Jim Miles	(513) 420-8640	\$193,069,387	\$122,053,982	\$56,594,022	\$21,060,397	14,990	-3.78%	3.03%
22915	MIDWEST ASSOCIATES	4361 Irwin Simpson Rd.	Mason	45040	Kathy Kohrs	(513) 336-5613	\$5,558,237	\$2,657,270	\$2,776,051	\$374,577	1,350	-4.56%	0.77%
9522	MIDWEST COMMUNITY	0870 State Rte. 66 N	Defiance	43512	Sonja Delaney	(419) 783-6500	\$140,204,598	\$70,659,951	\$61,287,598	\$13,783,304	12,851	2.56%	8.56%
96756	MILLSTREAM AREA	1007 Western Ave.	Findlay	45840	Karen Reams	(419) 422-5626	\$32,764,557	\$26,011,370	\$4,476,827	\$4,019,188	7,460	0.04%	19.32%
20622	MINERVA AREA	3570 Union Ave. SE	Minerva	44657	Jane Yankovich	(330) 868-7080	\$7,090,058	\$4,601,782	\$2,084,045	\$967,011	2,835	-2.14%	-1.27%
1489	MONARCH	170 Monarch Ln.	Miamisburg	45342	Douglas Hemmelgarn	(937) 865-2909	\$10,595,863	\$5,567,239	\$4,661,355	\$2,130,258	1,286	-0.39%	0.87%
63961	MONTGOMERY COUNTY	409 E. Monument Ave., 105	Dayton	45402	Sylvia Minnifield	(937) 224-4050	\$28,217,458	\$9,242,787	\$17,825,574	\$2,822,574	6,742	-6.52%	-3.80%
21606	MORTON COUNTY	P.O. Box 148	Mt. Gilead	43338	Sandra Counts	(419) 946-5066	\$5,833,760	\$2,022,444	\$3,724,777	\$1,003,490	1,250	7.73%	8.38%
61827	MORTON SALT	P.O. Box 36	Rittman	44270	Pamela Blubaugh	(330) 927-1025	\$4,552,172	\$1,914,314	\$2,546,796	\$846,604	578	2.64%	-1.64%
18562	MT ZION WOODLAWN	10180 Woodlawn Blvd.	Cincinnati	45215	John Burress	(513) 772-6230	\$98,460	\$29,433	\$71,899	\$18,011	341	3.16%	-30.50%

CH # 1-25000 = FEDERAL CU, ALL OTHERS ARE STATE CHARTERS

CH #	CREDIT UNION	ADDRESS	CITY	ZIP	CEO	TELEPHONE	\$ TOTAL ASSETS	\$ TOTAL LOANS	\$ TOTAL INVESTMENTS	TOTAL CAPITAL	# OF MEM	% SHR GRO	% LN GRO
616	NEW HORIZON	180 2nd St. SW	Barberton	44203	Michael Heidenreich	(330) 745-8897	\$15,992,016	\$9,038,644	\$6,445,392	\$1,875,110	2,163	6.58%	9.94%
63307	NEW HORIZONS	P.O. Box 539	Cincinnati	45201	Gary Hesse	(513) 562-6600	\$41,388,738	\$24,685,896	\$15,941,066	\$4,325,367	5,178	4.69%	11.08%
9000	NICKEL STEEL	1067 S. Main St.	Lima	45804	Rikki Haiton	(419) 224-7861	\$2,540,509	\$2,620,977	\$2,509,505	\$1,254,999	751	-1.91%	-0.12%
95786	NORTH COAST	20525 Center Ridge Rd. Rm. 410	Rocky River	44116	Bryan Boyko	(440) 333-6366	\$12,567,163	\$4,971,742	\$6,398,655	\$5,970,647	2,602	6.79%	6.79%
15968	NORTH OLDMSTED SCHOOL EMPLOYEES	30129 Lorain Rd.	North Olmsted	44070	Carol Stefanian	(440) 777-2009	\$4,936,249	\$953,908	\$3,927,775	\$614,279	985	-3.19%	-12.60%
6949	NORTHWESTERN	234 N. Main St.	Bryan	43506	Beverly Psurny	(419) 636-2123	\$11,609,087	\$3,431,496	\$7,400,336	\$1,091,363	2,629	-8.13%	-11.00%
13559	NOTE WORTHY	1900 Superior Ave., Ste. 126	Cleveland	44114	Annette Quinn	(216) 423-7034	\$2,106,334	\$1,780,808	\$296,376	\$180,612	443	14.28%	20.79%
68603	NUOVA ESPERANZA COMMUNITY	P.O. Box 9875	Toledo	43697	Sue Cievas	(419) 720-9530	\$1,569,714	\$685,638	\$865,328	\$195,342	434	0.19%	70.77%
96764	OARDC EMPLOYEES	1680 Madison Ave.	Wooster	44691	Pam Schoenberger	(330) 263-3923	\$517,996	\$299,315	\$222,004	\$80,511	216	1.58%	7.78%
10089	ODJFS	4020 E Fifth Ave.	Columbus	43219	Diane Easterday	(614) 466-3416	\$9,687,003	\$4,587,587	\$4,789,645	\$1,245,077	2,793	-1.68%	-3.58%
9208	OHO CATHOLIC	13623 Rockside Rd.	Garfield Hts	44125	Todd Turner	(216) 663-6800	\$153,390,377	\$103,524,977	\$40,369,694	\$15,747,206	15,377	-2.87%	2.78%
14689	OHO OPERATING ENGINEERS	3515 Prospect Ave., Rm. 200	Cleveland	44115	Kenneth Strnad	(216) 432-0300	\$5,541,778	\$3,256,132	\$2,193,096	\$420,021	1,205	-2.59%	0.20%
61136	OHO TEAMSTERS	6100 Rockside Woods Dr.	Independence	44131	Andrew Megrey	(216) 573-6700	\$16,233,624	\$9,806,841	\$6,707,319	\$4,756,673	6,227	-0.06%	-7.21%
61048	OHO UNIVERSITY	944 E State St.	Athens	45701	Phil Meyer	(740) 597-2800	\$299,136,317	\$196,241,052	\$90,212,277	\$31,398,098	23,657	3.16%	10.16%
22688	OHO VALLEY	2091 James E. Sauls Sr. Dr.	Batavia	45103	Martin Purdin	(513) 724-6098	\$21,902,685	\$12,968,698	\$8,081,028	\$2,267,588	3,416	-5.70%	-5.30%
60913	OHO VALLEY COMMUNITY	52775 Boston Hill Rd.	Clarington	43915	Gregory Harper	(740) 483-2279	\$135,427,105	\$55,967,551	\$69,447,555	\$10,646,371	13,819	3.13%	-3.86%
96682	OHO'S FIRST CLASS	P.O. Box 5877	Cleveland	44101	Jeff Spada	(216) 241-1088	\$38,298,742	\$19,272,470	\$16,941,041	\$6,459,965	10,155	-0.26%	8.14%
96765	ORANGE SCHOOL EMPLOYEES	32000 Chagrin Blvd.	Cleveland	44124	Francine Mangoni	(216) 765-1070	\$3,072,521	\$1,569,355	\$1,477,386	\$601,225	469	14.83%	11.17%
24681	OSNOVA UKRAINIAN	5602 State Rd.	Parma	44134	Inessa Koval	(440) 842-5888	\$8,237,914	\$5,822,565	\$2,104,266	\$834,279	692	-7.76%	12.10%
14784	OUR LADY OF ANGELS	3644 Rocky River Dr.	Cleveland	44111	Karen Helbig	(216) 252-0665	\$396,354	\$164,307	\$164,307	\$64,419	213	-5.54%	8.19%
4150	PAKO	6035 Parkland Blvd.	Cleveland	44124	Sharon Wade	(216) 896-2220	\$7,182,528	\$1,861,797	\$5,260,024	\$626,367	1,445	3.62%	-15.07%
63679	PAINEVILLE	280 N. St. Clair St.	Painesville	44077	Vaughn Johnson	(440) 352-8974	\$8,850,930	\$15,890,211	\$8,259,755	\$3,259,755	3,643	-4.02%	-2.59%
2935	PARISH	5138 N. Summit St.	Toledo	43611	Bill Hann	(419) 729-9650	\$17,443,864	\$7,430,018	\$6,809,055	\$1,579,581	1,917	-0.21%	6.55%
66376	PATHWAYS FINANCIAL	5665 N. Hamilton Rd.	Columbus	43230	Michael Shafer	(614) 416-7588	\$220,655,888	\$123,455,783	\$81,242,393	\$21,306,217	26,771	0.76%	12.64%
24761	PLAIN DEALER	1801 Superior Ave.	Cleveland	44114	William Pelger	(216) 999-4270	\$17,761,096	\$6,032,539	\$11,406,729	\$3,286,950	2,453	-9.64%	-6.05%
18013	PLUMBERS 55	980 Keynote Cr.	Brooklyn Hts	44131	John Allen	(216) 459-2432	\$3,257,067	\$1,050,369	\$2,177,753	\$541,447	963	5.94%	-7.20%
12351	PORT CONNEAUT	1002 Broad St.	Conneaut	44030	Tony Coniglio	(440) 593-6218	\$27,245,773	\$12,755,650	\$13,009,358	\$3,184,636	4,736	-2.95%	5.26%
97079	POSTAL FAMILY	P.O. Box 14403	Cincinnati	45250	Ann Martin	(513) 381-8600	\$61,552,054	\$23,776,338	\$35,293,084	\$8,116,575	7,722	-0.55%	-2.57%
24530	PRESIDENTS	4135 S.R. 128	Cleves	45002	Daniel Minneman	(513) 941-6675	\$10,075,847	\$7,968,996	\$1,192,962	\$821,103	1,903	0.31%	6.38%
96770	PRODUCERS EMPLOYEES	P.O. Box 29800	Columbus	43229	Richard Majzik	(614) 433-2170	\$636,826	\$306,320	\$355,388	\$95,751	163	-10.54%	-19.40%
21226	PROMEDICA	2301 W Central Ave.	Toledo	43606	Rick Haas	(419) 479-4040	\$50,941,990	\$18,661,781	\$30,447,186	\$6,166,622	7,061	-1.12%	-1.62%
96768	PSE	P.O. Box 29450	Parma	44129	Janice Thomas	(440) 843-8300	\$121,672,184	\$51,058,079	\$61,357,302	\$10,784,033	21,540	-0.05%	5.05%
19508	QUEST	12837 S. R. 68 S	Kenton	43326	Matthew Jennings	(419) 674-4998	\$89,271,786	\$50,360,281	\$30,717,317	\$8,558,754	12,564	2.38%	13.15%
3240	RT A BROOKLYN	4319 State Rd.	Cleveland	44109	Edward Walters	(216) 749-0583	\$7,343,764	\$3,332,689	\$3,834,399	\$612,104	2,270	-2.92%	-10.76%
21503	READING	2110 E Galbraith Rd.	Cincinnati	45237	Napoleon Smith	(513) 948-7778	\$8,762,010	\$1,718,936	\$6,934,231	\$991,390	871	-6.41%	-9.12%
3750	REPUBLIC HOSE EMPLOYEES	600 Industrial Rd.	Youngstown	44509	Chris Curry	(330) 799-2575	\$583,879	\$494,572	\$84,456	\$42,553	455	-4.03%	-7.87%
68476	RIVER VALLEY	505 Earl Blvd.	Miamisburg	45342	John Bowen	(937) 859-6260	\$313,068,824	\$210,988,690	\$83,175,375	\$31,392,134	28,307	38.21%	27.99%
62413	RIVERVIEW	403 Main St.	Belpre	45714	Michael Iadrosza	(740) 423-4260	\$53,712,231	\$12,816,631	\$38,258,195	\$8,732,161	6,078	-1.08%	-10.50%
346	ROBBINS & MYERS EMPLOYEES	1631 W Main St.	Springfield	45504	James Fenwick	(937) 325-8697	\$3,366,359	\$2,048,624	\$1,222,923	\$338,878	786	-4.61%	-7.52%
2181	RSC/VO OFFICES	25 E Boardman St., Ste. 333	Youngstown	44503	Diane Ianeek	(330) 743-6400	\$6,642,110	\$1,222,931	\$5,372,798	\$791,230	689	-3.88%	14.97%
2538	RITA HAYDEN	1661 Hayden Ave.	East Cleveland	44112	Pat Lamp	(216) 451-0662	\$1,692,624	\$872,177	\$808,180	\$469,173	733	-0.68%	-3.82%
17331	S & J SCHOOL EMPLOYEES	P.O. Box 2161	Wintersville	43953	Lisa McConnell	(740) 266-6354	\$3,426,048	\$1,305,053	\$2,048,700	\$235,307	930	-6.62%	1.68%
16682	S.T.O.F.F.E.	5750 Harper Rd.	Solon	44139	Jerry Mehle	(440) 349-5757	\$5,715,253	\$3,564,734	\$2,059,353	\$1,210,791	2,356	-9.37%	17.94%
3376	SANDUSKY OHO EDISON EMPLOYEE	2508 W Perkins Ave.	Sandusky	44870	Mary Jean Burch	(419) 627-6920	\$536,651	\$280,265	\$252,925	\$121,814	153	1.37%	5.93%
63340	SCFE	P.O. Box 1188	Portsmouth	45662	Bob Ridenour	(740) 353-1628	\$1,014,811	\$668,025	\$343,134	\$117,044	186	-4.14%	-15.02%
97094	SCHOOL EMPLOYEES LORAIN COUNTY	340 Griswold Rd.	Elyria	44035	Brent Binkley	(800) 451-6315	\$143,745,266	\$58,375,950	\$79,778,976	\$15,127,209	11,612	0.89%	-3.67%
63386	SCOTT ASSOCIATES	14711 Scitslawn Rd.	Marysville	43041	Karla Poling	(937) 644-7385	\$4,882,039	\$4,882,039	\$6,589,547	\$1,411,116	2,083	2.49%	4.17%
61077	SEVEN SEVENTEEN	3181 Larchmont Ave.	Warren	44483	Gary Souknenik	(330) 372-8100	\$830,584,967	\$557,296,324	\$232,943,753	\$99,805,508	66,670	-0.69%	6.19%
3787	SHAKER HEIGHTS	3400 Lee Rd.	Shaker Heights	44120	Frank Novak	(216) 491-1486	\$2,054,182	\$628,442	\$1,441,293	\$299,684	343	-1.82%	-8.62%
61090	SHAREFAX	1147 Old State Rte. 74	Batavia	45103	Art Kremer	(513) 753-2440	\$321,968,469	\$179,191,521	\$127,148,530	\$30,686,120	28,742	1.19%	6.90%

CH # 1-25000 = FEDERAL CU, ALL OTHERS ARE STATE CHARTERS

CH #	CREDIT UNION	ADDRESS	CITY	ZIP	CEO	TELEPHONE	\$ TOTAL ASSETS	\$ TOTAL LOANS	\$ TOTAL INVESTMENTS	\$ TOTAL CAPITAL	# OF MEM	% SHR GRO	% LN GRO
19920	SHERGHEM	2900 Middle Rd.	Ashkubula	44004	Marilyn Pifer	(440) 994-1598	\$3,216,564	\$1,485,281	\$1,696,957	\$495,407	484	1.73%	9.16%
7772	SMART	3454 N High St.	Columbus	43214	Jodi Henricks	(614) 261-0650	\$31,086,764	\$11,154,249	\$19,259,513	\$3,237,198	4,488	-2.70%	-5.37%
19433	SOFITTE COMMUNITY	1201 S Zane Hwy.	Martins Ferry	43935	Pam Fankhouser	(740) 633-2103	\$16,878,827	\$8,869,167	\$7,247,055	\$2,414,414	2,853	-4.51%	-7.71%
15451	SOLON/CHAGRIN FALLS	33600 Inwood Dr.	Solon	44139	Kirk Miller	(440) 349-6257	\$8,577,025	\$3,486,889	\$5,009,740	\$1,109,515	1,102	10.26%	12.59%
6772	SORG BAY WEST	P.O. Box 42903	Middletown	45042	Joann Mammaligas	(513) 432-8697	\$8,235,262	\$3,514,867	\$4,255,085	\$793,960	941	7.44%	2.45%
96674	SOUTHEASTERN OHIO	115 Market St.	Cambridge	43725	Marsha Leasure	(740) 432-0430	\$24,955,351	\$11,703,983	\$11,592,590	\$2,578,053	4,819	5.38%	21.49%
7022	SPRINGFIELD POSTAL EMPLOYEES	P.O. Box 3087	Springfield	45501	Marcille Williams	(937) 323-8949	\$5,229,320	\$2,791,663	\$2,397,884	\$967,212	609	5.75%	3.47%
3462	ST. COLUMANS & AFFILIATES	6637 Lorain Ave.	Cleveland	44102	Dennis Solomon	(216) 281-4570	\$6,354,346	\$3,540,873	\$2,662,077	\$566,654	3,197	-6.78%	8.31%
13971	ST. COLUMBKILLE	6740 Broadview Rd.	Parma	44134	Joanna Bonacci	(216) 524-0414	\$25,247,110	\$7,755,588	\$17,067,473	\$2,046,093	2,327	6.61%	18.83%
4385	ST. FRANCIS DE SALES PARISH	P.O. Box 347145	Parma	44134	Christopher Carrig	(440) 888-3663	\$6,391,273	\$2,025,664	\$4,309,350	\$1,705,769	1,364	-8.24%	-7.75%
10900	ST. HELEN	5000 Burkhardt Rd.	Dayton	45431	Amy Comer	(937) 252-7477	\$2,668,671	\$998,916	\$1,640,119	\$321,740	851	3.63%	59.38%
62624	ST. JAMES PARISH	6195 Cheviot Rd.	Cincinnati	45247	Julie Bruzina	(513) 385-5921	\$6,674,800	\$3,082,929	\$3,490,560	\$888,815	1,072	0.75%	-8.13%
4884	ST. JOSEPH'S CANTON PARISH	1811 Whipple Ave. NW	Canton	44708	Cari Huthmacher	(330) 478-8400	\$43,457,677	\$18,536,734	\$22,471,641	\$3,379,084	6,299	1.80%	22.93%
934	ST. MARY ASSUMPTION PARISH	1782 Us 20	Swanton	43558	Patricia Dowling	(419) 644-4184	\$1,336,154	\$204,378	\$1,130,019	\$196,190	217	-1.90%	-18.89%
5460	ST. MARY'S PARISH OTTOVILLE	P.O. Box 1167	Ottoville	45876	Virginia Kimmet	(419) 453-3762	\$185,707	\$32,969	\$151,377	\$32,327	110	-6.36%	-32.03%
11992	ST. PASCAL BAYLON	5384 Wilson Mills Rd.	Highland Height	44143	Gary Lang	(440) 646-0409	\$6,521,129	\$466,985	\$5,995,171	\$773,065	544	-7.85%	14.52%
96787	ST. PAUL AME ZION CHURCH	2393 E 55th St.	Cleveland	44104	William Bloodsaw	(216) 431-7716	\$218,428	\$79,544	\$135,900	\$57,498	225	1.15%	27.24%
4932	ST. PAUL'S EUCLID PARISH	1231 Chardon Rd.	Euclid	44117	William Gulde	(216) 481-2968	\$1,946,502	\$164,216	\$1,765,599	\$278,589	305	1.32%	-7.83%
8301	ST. PAUL'S PARISH	1762 Brown St.	Akron	44301	James Tawney	(330) 724-5183	\$4,707,601	\$1,834,485	\$2,592,996	\$968,011	680	-0.73%	-9.74%
1380	STANDARD REGISTER	P.O. Box 1167	Dayton	45401	Michael Frankey	(937) 223-3333	\$42,621,051	\$24,818,634	\$16,723,896	\$1,183,486	4,804	-2.52%	4.26%
14120	STARK	4100 Dressler Rd. NW	Canton	44718	Nino Gemma	(330) 493-8325	\$110,208,753	\$43,236,394	\$62,402,516	\$12,142,482	13,749	4.55%	14.88%
24646	STARK METROPOLITAN HOUSING AUTHORITY	P.O. Box 7006	Canton	44705	William Lacy	(330) 454-0779	\$1,774,139	\$355,098	\$355,098	\$258,192	1,558	0.12%	-20.51%
13432	STATE HIGHWAY PATROL	6161 Busch Blvd., Ste. 215	Columbus	43229	Becky Landis	(614) 431-0784	\$61,938,520	\$23,909,202	\$37,334,647	\$7,116,743	5,938	-0.23%	-1.31%
17555	STEELE VALLEY	P.O. Box 609389	Cleveland	44109	David Lawhoun	(216) 741-9430	\$37,128,407	\$6,412,617	\$37,996,710	\$3,525,472	9,162	-14.42%	-18.50%
13531	STRUTHERS	964 Fifth St.	Struthers	44471	Linda Kestel	(330) 755-7556	\$16,001,171	\$6,528,918	\$7,975,790	\$1,183,486	3,687	4.35%	10.72%
5089	ST. MARGARET & GREGORY	1499 Dean Dr.	South Euclid	44121	Karen Helbig	(216) 691-0242	\$11,452,450	\$7,339,597	\$3,657,664	\$1,196,532	2,296	8.78%	5.73%
11841	SUBURBAN	5310 Elmer Dr.	Toledo	43615	Susan Polcyn	(419) 531-9683	\$6,101,838	\$1,911,019	\$3,983,328	\$564,091	1,360	3.25%	-3.33%
96793	SUGARDALE EMPLOYEES	P.O. Box 7423	Canton	44705	Nancy Campbell	(330) 430-7662	\$1,837,464	\$1,837,464	\$1,962,375	\$325,608	1,186	-0.60%	-1.25%
7182	SUMMIT	P.O. Box 1460	Akron	44309	Sharon Arthur	(330) 376-3626	\$4,125,355	\$21,597,753	\$20,140,097	\$5,312,890	5,480	5.09%	3.87%
7064	SUN	1627 Holland Rd.	Maumee	43537	Gary Moritz	(419) 893-2170	\$456,388,268	\$277,356,482	\$156,088,914	\$36,931,377	30,928	-0.12%	7.44%
22421	SUN CENTER	133 Commerce Dr. E	Lagrange	44050	Brenda Hammond	(440) 355-5166	\$34,917,102	\$26,140,973	\$7,256,226	\$3,055,684	4,047	-4.41%	4.44%
9845	SUPERIOR	P.O. Box 1110	Lima	45802	Phil Buell	(419) 223-9746	\$467,800,357	\$282,467,500	\$155,907,491	\$74,207,147	51,422	5.33%	8.78%
63502	SUPERIOR SAVINGS	1807 Lincoln Way E	Massillon	44646	Deborah Hartke	(330) 833-0751	\$21,656,644	\$14,178,114	\$6,070,308	\$2,105,573	2,655	-6.88%	-2.74%
17733	SYLVANIA AREA	6613 Maplewood Ave.	Sylvania	43560	Debbie Gerschultz	(419) 882-3525	\$21,543,473	\$7,727,025	\$13,109,907	\$2,058,568	2,362	-0.47%	-5.04%
95821	TALERS	1250 E Granger Rd.	Cleveland	44131	Robin Thomas	(216) 739-2300	\$70,279,491	\$44,225,157	\$20,465,825	\$12,241,990	9,508	-1.89%	-0.30%
96796	TAPPAN COMMUNITY	191 Park Ave. E	Mansfield	44902	Connie DeVault	(419) 526-1616	\$14,838,245	\$1,067,310	\$13,455,724	\$2,964,624	811	-2.38%	-7.92%
19430	TEAMSTERS LOCAL 92	1105 9th St. SW	Canton	44707	Melissa Holman	(330) 453-8409	\$2,008,193	\$1,402,382	\$510,170	\$184,787	597	-1.56%	18.69%
62848	TELHO	96 N 4th St.	Columbus	43215	Leslie Bumgarner	(614) 221-3233	\$529,108,857	\$402,608,967	\$107,991,369	\$54,418,993	46,399	4.91%	15.02%
63177	THE CATHOLIC	P.O. Box 262	Avon Lake	44012	Lorelei Killbane	(440) 933-2524	\$9,644,483	\$4,214,174	\$5,299,602	\$1,023,461	1,623	-0.01%	6.53%
95107	THE OHIO EDUCATIONAL	2554 E 22nd St.	Cleveland	44115	Jerome Valco	(216) 621-6296	\$124,216,163	\$83,949,839	\$33,345,176	\$10,300,135	18,158	-0.10%	-0.84%
66066	THE WAY	19100 E Shelby Rd.	New Knoxville	45871	Jeanette Lomax	(419) 353-1312	\$17,312,807	\$12,144,059	\$12,144,059	\$1,191,379	831	1.55%	N/A
3748	TOLEDO FIRE FIGHTERS	2800 W Laskey Rd.	Toledo	43613	Christine Cwynar	(419) 474-7200	\$31,033,287	\$12,959,099	\$17,070,880	\$4,038,333	2,786	1.49%	0.04%
9189	TOLEDO METRO	1212 Adams St.	Toledo	43604	James McCabe	(419) 242-4926	\$39,222,138	\$25,945,447	\$10,431,663	\$3,813,695	5,644	10.28%	22.71%
3720	TOLEDO POLICE	4280 Heatherdowns	Toledo	43614	Lorraine Ford	(419) 385-0101	\$33,594,606	\$13,085,041	\$19,469,600	\$3,301,914	3,092	1.88%	2.02%
63621	TOLEDO POSTAL EMPLOYEES	P.O. Box 117	Toledo	43697	Matthew Studer	(419) 241-1507	\$5,095,251	\$1,734,806	\$3,228,389	\$958,589	1,288	-2.83%	-21.61%
5352	TOLEDO TEAMSTERS	435 S. Hawley	Toledo	43609	D. Scott Bechtel	(419) 243-7373	\$5,354,950	\$3,498,219	\$1,631,855	\$411,758	1,305	18.19%	7.77%
24578	TOLEDO URBAN	1339 Dor	Toledo	43607	Suzette Cowell	(419) 255-8876	\$4,540,073	\$3,954,619	\$425,473	\$437,851	2,037	11.40%	14.59%
15438	TOPMARK	1511 N Main St.	Lima	45801	Angie Maynard	(419) 223-5886	\$29,683,543	\$19,636,257	\$8,817,555	\$3,689,984	6,502	7.73%	10.19%
96658	TOWPATH	2969 Smith Rd.	Fairlawn	44333	Rose Bartolomucci	(330) 664-4700	\$115,741,423	\$51,309,946	\$56,595,449	\$13,432,825	21,195	-1.11%	5.55%
61014	TRIANGLE	2875 Culver Ave.	Kettering	45429	Brenda Staley	(937) 294-4795	\$17,592,520	\$4,030,912	\$12,998,580	\$2,020,456	2,515	-2.26%	-4.81%

CH # 1-25000 = FEDERAL CU, ALL OTHERS ARE STATE CHARTERS

CH #	CREDIT UNION	ADDRESS	CITY	ZIP	CEO	TELEPHONE	\$ TOTAL ASSETS	\$ TOTAL LOANS	\$ TOTAL INVESTMENTS	TOTAL CAPITAL	# OF MEM	% SHR GRO	% LN GRO
96798	TRI-COUNTY	4410 Boardman-Canfield Rd.	Canfield	44406	Carol Amicone	(330) 533-3215	\$12,275,008	\$3,312,783	\$8,765,490	\$1,801,306	1,936	3.48%	-1.34%
63615	TRUMBULL COUNTY POSTAL EMP	P.O. Box 1366	Warren	44482	Walter Nolan	(330) 399-5164	\$1,434,820	\$805,843	\$695,240	\$223,062	268	-0.69%	-8.53%
61154	TUSCARAWAS SCHOOLS	501 Monroe St.	Dover	44622	Linda Myers	(330) 364-5113	\$14,845,328	\$2,275,257	\$12,159,330	\$1,547,743	2,527	4.58%	-20.36%
4360	UTU	14600 Detroit Ave.	Lakewood	44107	Charles Blackburn	(216) 228-9400	\$3,383,713	\$342,347	\$3,027,318	\$390,083	227	-15.23%	-70.72%
14967	UAP EMPLOYEES	200 Railroad St.	Forest	43843	Cheryl Holtzberger	(419) 273-2511	\$986,378	\$362,843	\$611,966	\$123,720	166	1.99%	-7.63%
96800	UNION OF POLES IN AMERICA	6501 Lansing Ave.	Cleveland	44105	Allan Scuffada	(216) 478-0120	\$889,878	\$509,191	\$379,692	\$132,946	539	-1.04%	-14.17%
96699	UNITED METHODIST FINANCIAL	P.O. Box 2800	North Canton	44720	Wayne White	(330) 499-3972	\$98,282,125	\$27,960,618	\$68,919,461	\$8,533,377	4,803	7.31%	-20.14%
6019	UNITED SERVICES	1716 Spielbusch Ave., Rm. 405	Toledo	43604	Cheryl Fitzpatrick	(419) 241-2163	\$7,082,001	\$1,612,111	\$5,380,286	\$1,148,018	966	-3.59%	-4.77%
4966	UNITY CATHOLIC	5839 Ridge Rd.	Parma	44129	Tamlyn Straight-Schervish	(440) 886-2558	\$70,461,770	\$32,767,845	\$34,586,252	\$6,585,926	11,747	-0.15%	4.43%
64970	UNIVERSAL 1	P.O. Box 467	Dayton	45409	Loren Rush	(937) 225-6800	\$379,542,456	\$309,392,027	\$52,180,920	\$36,356,442	51,541	-1.99%	1.03%
16174	UNIVERSITY OF TOLEDO	5248 Hill Ave.	Toledo	43615	Steve Wagner	(419) 534-3770	\$65,366,052	\$25,727,089	\$38,371,369	\$7,440,794	6,664	3.08%	3.11%
96799	UPS	644 Linn St., Ste. 129	Cincinnati	45203	Mya Dameron	(513) 241-2892	\$3,824,050	\$1,916,676	\$1,916,676	\$716,380	1,203	-1.33%	1.16%
11293	VACATIONLAND	2911 S Hayes Ave.	Sandusky	44870	Bryan Myers	(419) 625-9025	\$165,801,000	\$99,658,312	\$57,228,411	\$18,021,415	16,680	2.93%	6.31%
16756	VALLEY ONE COMMUNITY	2990 Johnson Rd.	Steubenville	43952	Linda Cecilones	(740) 264-1402	\$31,504,846	\$8,704,458	\$21,101,377	\$3,087,958	3,946	-1.95%	0.70%
10859	W T COMMUNITY	755 Ohio Pike	Cincinnati	45245	Angela Wuerdeman	(513) 752-6250	\$3,306,860	\$1,311,983	\$1,871,772	\$373,026	766	-3.39%	3.92%
17449	WAYNE COUNTY COMMUNITY	P.O. Box 214	Smithville	44677	Mike Hofstetter	(330) 669-2117	\$46,972,074	\$14,037,771	\$31,804,899	\$3,861,084	6,621	1.14%	5.56%
61233	WES	38024 2nd St.	Willoughby	44094	Steven Simone	(440) 942-6981	\$10,952,097	\$2,758,463	\$7,910,781	\$1,181,648	1,708	-1.21%	-4.40%
96807	WEST HOLMES SCHOOL EMPLOYEES	8540 Township Rd., 308 R12	Millersburg	44654	Carla McDowell-Barnhart	(330) 674-7816	\$307,191	\$127,129	\$177,842	\$46,864	96	8.67%	-10.89%
2966	WEST STARK COMMUNITY	46 Federal Ave. NW	Massillon	44647	Rebecca Decker	(330) 837-0847	\$9,125,446	\$4,897,926	\$3,825,388	\$706,684	2,473	3.06%	-2.01%
13615	WESTERN REGION	18101 Lorain Ave.	Cleveland	44111	Nancy Chapman	(216) 476-7072	\$13,346,289	\$5,102,480	\$7,931,903	\$1,938,560	2,555	-1.03%	0.63%
97091	WHITEHALL	5025 E Main St.	Columbus	43213	Jeff Gardner	(614) 866-5025	\$18,020,719	\$7,135,304	\$9,887,987	\$2,210,249	2,833	1.04%	-0.08%
61760	WHITEWATER COMMUNITY	10935 New Haven Rd.	Harrison	45030	Jenny Colyer	(513) 202-1306	\$6,094,898	\$4,669,677	\$1,179,403	\$592,895	1,388	-2.16%	1.65%
96808	WIREMEN'S	5800 State Rd.	Parma	44134	Robert Milna	(440) 887-3800	\$25,489,016	\$10,597,524	\$13,954,782	\$6,122,914	4,334	6.92%	8.90%
14444	WITTENBERG UNIVERSITY	P.O. Box 720	Springfield	45501	Anny Pennington	(937) 327-6427	\$3,563,587	\$1,367,772	\$2,193,428	\$192,812	654	-14.02%	-13.17%
16537	WOODCO	P.O. Box 166	Millbury	43447	Juanita Zunk	(419) 931-0700	\$9,554,969	\$6,994,829	\$2,330,848	\$871,533	1,647	-3.40%	-8.26%
96691	WRIGHT-DUNBAR AREA	P.O. Box 17605	Dayton	45417	Dorothy Bates	(937) 223-1101	\$447,946	\$120,193	\$324,031	\$82,389	412	2.88%	-8.66%
66328	WRIGHT-PATT	P.O. Box 340134	Beavercreek	45434	Doug Fecher	(937) 912-7000	\$2,849,223,922	\$1,994,792,101	\$607,786,551	\$337,315,762	282,219	6.18%	19.35%
14469	YHA SOUTH UNIT	12 Colonial Dr., Ste. B	Youngstown	44505	Shirley Grace	(330) 759-9570	\$1,781,307	\$376,434	\$1,387,864	\$457,623	611	5.53%	33.25%
17550	YORKVILLE COMMUNITY	307 Public Rd.	Yorkville	43971	Marcia Langford	(740) 859-4922	\$11,023,738	\$3,263,648	\$7,568,830	\$1,626,166	1,457	-3.60%	3.72%
96812	YOUNGSTOWN CITY SCHOOLS	P.O. Box 550	Youngstown	44503	Sandra Kolbrich	(330) 744-5846	\$9,187,663	\$3,029,206	\$6,070,565	\$2,625,917	1,405	0.64%	3.67%
96811	YOUNGSTOWN FIREFIGHTERS	600 Industrial Rd.	Youngstown	44509	John Kodash	(330) 793-4355	\$3,229,179	\$567,582	\$2,671,171	\$1,456,281	562	-9.17%	-11.24%
9100	YOUNGSTOWN OHIO CITY EMPLOYEES	1045 W Rayen Ave.	Youngstown	44502	Carol Kopic	(330) 744-8447	\$3,403,303	\$1,321,389	\$2,030,171	\$416,967	893	-7.12%	-5.15%
7674	YOUR LEGACY	P.O. Box 280	Tiffin	44883	Rick Burde	(419) 448-0191	\$52,026,675	\$26,540,604	\$23,576,222	\$5,037,141	7,675	8.82%	14.19%
5732	YS	217 Xenia Ave.	Yellow Springs	45387	Sandra Hollenberg	(937) 767-7377	\$16,216,299	\$9,457,785	\$6,140,148	\$1,547,719	2,107	3.31%	4.29%

CH # 1-25000 = FEDERAL CU, ALL OTHERS ARE STATE CHARTERS

TOP 50 STATE TABLE

State Credit Union Totals as of June 30							
	2010	2011	2012	2013	2014	2014 Growth	5-Year Compound Growth
Number of Credit Unions	74	73	71	69	65	-5.80%	-2.56%
Number of Members	1,024,758	1,040,596	1,084,101	1,122,985	1,162,692	3.54%	2.56%
Total Assets (\$000)	9,679,232	10,353,776	11,311,470	12,019,927	12,514,870	4.12%	5.27%
Total Shares (\$000)	8,244,825	8,810,047	9,719,415	10,404,617	10,708,926	2.92%	5.37%
Total Loans (\$000)	5,206,663	5,508,297	6,067,973	6,803,682	7,471,968	9.82%	7.49%
Total Capital (\$000)	1,077,636	1,150,678	1,239,703	1,264,259	1,358,157	7.43%	4.74%

OKLAHOMA		Total Assets (\$000) 6/30/14	% of Total State Assets	Financial Ratios				Productivity Ratios			Member Service Ratios				
				Net Worth/Assets	Loans/Shares	Return on Average Assets	Delinquency Ratio	Operating Exp./Average Assets	Members/Employee	Efficiency Ratio	\$ Avg. Loan Balance	\$ Avg. Share Balance	# Auto Loans/ Members	# Share Drafts/ Members	# Credit Cards/ Members
1	TINKER	\$3,217,836	25.71%	9.64%	65.30%	0.76%	0.81%	2.71%	486	68.47%	\$9,276	\$9,668	26.81%	44.58%	19.12%
2	TTCU	\$1,472,797	11.77%	12.01%	98.67%	0.90%	1.28%	2.46%	360	55.64%	\$17,073	\$10,124	32.87%	42.51%	8.17%
3	WEOKIE	\$965,539	7.72%	10.39%	61.83%	0.73%	0.13%	2.30%	287	75.52%	\$19,033	\$13,717	24.31%	52.92%	8.04%
4	COMMUNICATION	\$946,211	7.56%	14.86%	73.10%	1.14%	0.57%	2.18%	377	63.71%	\$10,612	\$11,344	37.19%	38.02%	13.78%
5	TRUITY	\$707,770	5.66%	7.54%	83.37%	0.36%	0.86%	3.73%	374	77.42%	\$15,929	\$9,225	28.85%	37.20%	12.32%
6	TULSA	\$662,211	5.29%	8.99%	62.14%	-0.03%	1.51%	2.80%	343	79.35%	\$14,513	\$9,724	16.39%	30.77%	2.26%
7	FAA	\$562,655	4.50%	8.43%	57.36%	0.72%	0.52%	2.98%	367	80.62%	\$11,820	\$10,530	24.64%	55.37%	13.80%
8	OKLAHOMA CENTRAL	\$491,830	3.93%	13.02%	49.64%	0.61%	0.23%	3.33%	284	84.32%	\$16,495	\$12,330	20.07%	69.90%	0.00%
9	OKLAHOMA EMPLOYEES	\$435,069	3.48%	12.27%	86.80%	1.15%	0.58%	3.25%	322	67.85%	\$10,273	\$8,832	39.76%	37.20%	18.73%
10	FORT SILL	\$257,607	2.06%	9.64%	44.91%	0.35%	0.78%	3.77%	339	87.63%	\$8,476	\$8,097	13.00%	64.62%	12.73%
11	ENERGY ONE	\$257,396	2.06%	6.45%	57.50%	-0.19%	1.95%	3.26%	266	105.40%	\$22,172	\$12,472	9.62%	35.01%	5.06%
12	ALLEGIANCE	\$246,461	1.97%	7.49%	85.77%	0.17%	0.39%	4.02%	321	81.83%	\$19,016	\$7,896	19.32%	48.23%	0.00%
13	RED CROWN	\$153,292	1.22%	7.51%	71.88%	0.72%	0.23%	3.34%	391	78.91%	\$12,574	\$7,065	22.06%	33.41%	6.64%
14	HALLIBURTON EMPLOYEES	\$146,039	1.17%	9.05%	69.75%	0.72%	0.48%	2.92%	439	75.87%	\$12,338	\$8,112	29.83%	46.81%	10.02%
15	US EMPLOYEES OC	\$144,259	1.15%	11.38%	86.02%	0.92%	0.57%	3.45%	330	72.79%	\$11,941	\$7,770	29.50%	36.45%	13.88%
16	ME/CU	\$138,033	1.10%	8.35%	87.64%	0.96%	0.55%	4.61%	269	77.83%	\$11,842	\$9,702	31.43%	46.14%	19.68%
17	WESTERN SUN	\$134,439	1.07%	11.51%	86.05%	1.08%	1.86%	3.56%	557	67.38%	\$9,711	\$4,343	22.08%	23.91%	4.36%
18	OKLAHOMA EDUCATORS	\$114,980	0.92%	7.69%	70.31%	0.98%	0.44%	2.73%	331	67.58%	\$11,254	\$8,673	26.63%	41.44%	12.93%
19	OKLAHOMA	\$109,063	0.87%	11.50%	81.20%	1.41%	0.17%	3.07%	538	63.45%	\$14,070	\$8,269	26.29%	50.23%	6.24%
20	UNIVERSITY & COMMUNITY	\$103,072	0.82%	9.07%	49.02%	0.77%	0.79%	2.56%	510	70.24%	\$11,086	\$7,129	11.33%	60.38%	12.55%
21	THE FOCUS	\$99,398	0.79%	7.40%	92.85%	0.41%	0.39%	4.13%	269	88.34%	\$11,521	\$8,510	32.21%	53.49%	14.18%
22	SOUTHWEST OKLAHOMA	\$87,868	0.70%	9.06%	36.11%	0.93%	0.79%	2.71%	315	75.23%	\$11,447	\$11,675	15.60%	62.44%	8.04%
23	CHEROKEE STRIP	\$83,890	0.67%	9.13%	41.17%	0.08%	0.16%	2.16%	534	91.08%	\$15,740	\$8,832	12.59%	30.60%	0.00%
24	RED RIVER	\$81,132	0.65%	11.10%	72.20%	0.15%	1.10%	4.41%	311	92.53%	\$9,685	\$6,059	18.17%	48.09%	13.85%
25	MUSKOGEE	\$67,917	0.54%	6.22%	54.98%	0.41%	0.69%	3.21%	278	92.05%	\$8,906	\$6,140	20.03%	42.78%	6.60%
26	FIRST FAMILY	\$55,419	0.44%	10.22%	92.99%	1.45%	1.13%	4.97%	346	70.45%	\$7,374	\$4,208	30.99%	34.56%	10.97%
27	OU	\$53,054	0.42%	6.76%	37.89%	0.31%	0.09%	2.85%	534	90.19%	\$12,539	\$7,037	9.36%	66.59%	0.00%
28	GREEN COUNTRY	\$50,466	0.40%	8.30%	69.95%	1.20%	1.97%	4.87%	357	77.36%	\$9,077	\$5,255	18.50%	38.08%	5.92%
29	EL RENO R.I.L.	\$44,366	0.35%	7.52%	28.12%	0.20%	0.24%	2.07%	426	90.30%	\$9,783	\$12,009	15.04%	44.57%	4.96%
30	CREDIT UNION ONE OF OKLAHOMA	\$40,405	0.32%	10.92%	49.53%	-0.89%	0.43%	4.50%	509	122.66%	\$9,776	\$3,911	10.01%	25.67%	7.59%
31	FRATERNAL ORDER OF POLICE	\$35,279	0.28%	8.33%	63.86%	0.42%	1.04%	2.99%	383	84.51%	\$8,894	\$8,811	37.67%	37.04%	16.17%
32	CENTRAL OKLAHOMA	\$35,042	0.28%	15.10%	72.48%	0.15%	1.07%	3.18%	230	69.62%	\$12,978	\$10,285	22.71%	26.96%	0.00%
33	FIRE FIGHTERS	\$34,913	0.28%	15.71%	64.24%	0.43%	0.44%	4.40%	473	90.42%	\$8,943	\$5,541	20.14%	34.14%	0.00%
34	BISON	\$34,770	0.28%	8.43%	38.40%	0.57%	1.13%	3.23%	441	83.57%	\$8,130	\$6,818	7.34%	54.21%	8.47%
35	SAINT FRANCIS EMPLOYEES	\$34,319	0.27%	7.53%	45.63%	0.24%	0.64%	3.44%	843	92.53%	\$8,271	\$3,721	12.68%	33.06%	2.38%
36	DOWELL	\$33,651	0.27%	10.36%	65.41%	0.35%	1.24%	2.80%	1331	85.27%	\$8,721	\$4,514	17.04%	34.64%	10.72%
37	ENCENTUS	\$29,710	0.24%	11.31%	54.14%	0.09%	0.27%	4.56%	348	98.37%	\$8,815	\$5,347	12.38%	38.81%	5.73%
38	FIRST OKLAHOMA	\$29,108	0.23%	9.07%	81.42%	0.66%	0.37%	4.71%	349	79.49%	\$10,846	\$6,715	21.10%	39.32%	11.86%
39	DEPARTMENT OF PUBLIC SAFETY	\$27,787	0.22%	19.94%	38.65%	0.13%	0.23%	2.37%	445	94.70%	\$11,184	\$6,939	15.15%	20.87%	0.00%
40	ENERGIZE	\$26,502	0.21%	10.43%	63.66%	-0.07%	0.64%	2.37%	1172	99.74%	\$7,705	\$6,755	25.65%	0.00%	0.00%
41	COMANCHE COUNTY	\$22,440	0.18%	14.89%	45.13%	0.51%	0.02%	3.31%	445	86.92%	\$7,487	\$4,731	13.41%	43.88%	3.87%
42	OK MEMBERS FIRST	\$21,083	0.17%	14.39%	56.09%	0.25%	1.19%	3.46%	492	93.15%	\$6,081	\$4,853	17.55%	17.98%	18.03%
43	EMPLOYEES	\$21,026	0.17%	8.51%	43.73%	-1.66%	1.40%	7.43%	386	123.21%	\$8,567	\$6,179	17.34%	62.56%	0.00%
44	OK	\$20,043	0.16%	8.12%	46.29%	0.25%	0.11%	2.62%	677	89.86%	\$9,557	\$5,417	13.89%	33.60%	0.00%
45	SPACE AGE TULSA	\$16,918	0.14%	15.97%	50.02%	0.06%	0.10%	3.28%	394	97.12%	\$10,117	\$7,325	26.71%	33.32%	1.78%
46	GOLDEN EAGLE	\$16,471	0.13%	16.48%	63.56%	0.18%	1.54%	4.55%	423	96.23%	\$9,064	\$4,584	20.70%	23.26%	0.00%
47	HILLCREST	\$14,696	0.12%	14.74%	50.72%	-0.64%	1.54%	2.71%	525	95.13%	\$6,478	\$6,803	17.90%	0.00%	0.00%
48	MCALISTER AAP	\$13,921	0.11%	21.22%	37.61%	0.11%	0.61%	2.55%	454	95.79%	\$6,602	\$6,032	9.53%	0.00%	0.00%
49	UNITED MEMBERS	\$12,898	0.10%	14.05%	19.04%	0.29%	0.26%	2.09%	451	87.43%	\$8,526	\$8,173	8.50%	24%	0.00%
50	INTEGRIS	\$12,686	0.10%	12.02%	43.09%	0.02%	0.30%	4.21%	462	99.55%	\$7,957	\$4,782	17.41%	51.45%	2%

CH #	CREDIT UNION	ADDRESS	CITY	ZIP	CEO	TELEPHONE	\$ TOTAL ASSETS	\$ TOTAL LOANS	\$ TOTAL INVESTMENTS	\$ TOTAL CAPITAL	# OF MEM	% SHR GRO	% LN GRO
63250	ALLEGIANCE	4235 N Meridian	Oklahoma City	73112	Lynette Leonard	(405) 789-7900	\$246,460,601	\$190,429,802	\$40,489,365	\$19,375,868	28,117	-0.92%	0.58%
24843	ARBUCKLE	P.O. Box 1583	Ada	74821	Linda Roark	(580) 332-0181	\$107,778,795	\$7,576,481	\$2,247,024	\$828,055	1,249	2.33%	-5.38%
7149	BISON	2 W Macarthur	Shawnee	74804	Tony Thompson	(405) 275-5014	\$34,770,142	\$21,121,340	\$21,188,426	\$3,063,231	4,630	4.57%	-3.59%
24350	CENTRAL OKLAHOMA	P.O. Box 310	Davenport	74026	Ray Wade	(918) 377-2341	\$35,041,970	\$21,400,790	\$12,891,651	\$5,629,828	2,871	-1.25%	-7.17%
64281	CHEROKEE STRIP	1508 E Prospect	Ponca City	74604	Howard Sissel	(580) 718-4000	\$83,890,430	\$31,085,790	\$49,594,561	\$7,383,676	8,549	-4.44%	36.67%
16367	COMANCHE COUNTY	P.O. Box 143	Lawton	73502	Donna Whitaker	(580) 353-3755	\$22,439,661	\$8,550,094	\$12,780,304	\$3,370,433	4,004	1.38%	-11.57%
3454	COMMUNICATION	4141 NW Expressway, Ste. 200	Oklahoma City	73116	Larry Shropshire	(405) 849-5600	\$946,211,346	\$512,498,733	\$386,964,787	\$145,004,234	61,803	0.83%	21.74%
62502	COOPERATIVE EMPLOYEES	P.O. Box 429	Anadarko	73005	Jamie Courtney	(405) 247-4522	\$6,704,212	\$5,717,694	\$762,975	\$938,353	871	-9.95%	4.98%
1113	CORRECTIONAL WORKERS	P.O. Box 1345	El Reno	73036	Robin Robinson	(405) 262-1291	\$10,871,303	\$4,690,598	\$6,032,294	\$1,169,757	1,895	-0.84%	-4.11%
64850	CREDIT UNION ONE OF OKLAHOMA	P.O. Box 53005	Oklahoma City	73152	William Lavin	(405) 557-0167	\$40,404,968	\$17,753,229	\$19,493,840	\$4,450,255	9,164	-3.14%	40.95%
8890	DEPARTMENT OF PUBLIC SAFETY	P.O. Box 11415	Oklahoma City	73136	Barbara Ray	(405) 425-2048	\$27,787,336	\$8,354,643	\$18,905,607	\$5,585,905	3,115	2.26%	3.42%
14858	DOWELL	5319 S Lewis Ave., Ste. 111	Tulsa	74105	Rob Holder	(918) 665-7662	\$33,650,722	\$19,649,074	\$3,669,627	\$3,669,627	6,654	2.45%	3.90%
62479	EL RENO R.L.L.	320 S Rock Island	El Reno	73036	Kelly Waggoner	(405) 262-1463	\$44,365,891	\$11,495,406	\$31,871,329	\$3,335,329	3,404	-2.61%	5.65%
9715	EMPLOYEES	1120 W 17th St.	Tulsa	74107	Charles Howard	(918) 582-7573	\$21,025,566	\$8,336,077	\$11,194,902	\$1,855,136	3,085	-2.36%	-6.91%
20015	ENCENTUIS	1924 S Ultra Ave., G06	Tulsa	74104	Misty Potter	(918) 744-2962	\$29,709,766	\$14,103,588	\$11,620,133	\$3,382,492	4,872	3.84%	-1.60%
60994	ENERGIZE	P.O. Box 54309	Oklahoma City	73154	Jason Boesch	(405) 478-0046	\$26,502,013	\$15,124,557	\$11,060,926	\$2,778,893	3,517	-2.12%	-4.24%
256	ENERGY ONE	220 W. 7th St.	Tulsa	74119	Curt Coffman	(918) 699-7100	\$257,395,619	\$137,245,407	\$111,496,740	\$16,864,776	19,139	4.73%	-0.43%
62568	FAA	P.O. Box 26406	Oklahoma City	73126	Steve Rasmussen	(405) 682-1990	\$562,655,305	\$291,802,245	\$246,511,826	\$49,194,867	48,310	-0.59%	1.15%
60696	FIRE FIGHTERS	9200 E 41st St.	Tulsa	74145	Frances Reed	(918) 582-1191	\$34,913,496	\$18,538,273	\$14,300,122	\$5,530,518	5,208	-0.27%	3.94%
11057	FIRST FAMILY	P.O. Box 170	Henryetta	74437	David Dykes	(918) 652-4407	\$55,419,221	\$45,975,553	\$4,099,449	\$5,623,187	11,749	13.63%	15.12%
9090	FIRST OKLAHOMA	1419 S Denver Ave.	Tulsa	74119	Mark Colley	(918) 582-1965	\$29,108,457	\$20,986,265	\$4,682,706	\$2,824,791	3,838	2.35%	23.86%
21489	FIRST TULSA	P.O. Box 470192	Tulsa	74147	Karen Quin	(918) 619-9770	\$10,714,650	\$8,902,218	\$1,691,777	\$1,685,368	1,801	-4.88%	6.67%
10832	FORT SILL	P.O. Box 33039	Fort Sill	73503	Denise Floyd	(580) 353-2124	\$257,606,502	\$104,123,857	\$142,731,920	\$25,414,844	28,630	1.69%	5.28%
62997	FRAATERNAL ORDER OF POLICE	P.O. Box 691090	Tulsa	74169	Carol Webb	(918) 836-9922	\$35,278,632	\$20,491,603	\$13,146,802	\$2,991,232	3,642	-1.99%	-5.65%
14250	FRIENDS	1326 Alameda	Norman	73071	Karen Smithers	(405) 701-1330	\$7,998,386	\$3,806,416	\$4,245,080	\$1,402,717	1,556	-1.18%	-10.59%
14412	GILT EDGE EMPLOYEES	P.O. Box 1248	Norman	73070	Twila Rogers	(405) 321-3191	\$1,989,941	\$910,564	\$1,101,650	\$252,268	347	-11.63%	-3.25%
9817	GOLDEN EAGLE	P.O. Box 582350	Tulsa	74158	Norma Gates	(918) 836-6752	\$16,471,268	\$8,629,362	\$7,029,576	\$2,743,619	2,962	2.02%	-2.12%
24613	GREEN COUNTRY	202 E Morrow Rd.	Sand Springs	74063	Leilani Harpole	(918) 245-1301	\$50,465,625	\$32,150,567	\$15,147,281	\$4,327,023	8,747	7.37%	17.19%
11341	GROUP SERVICE EMPLOYEES	P.O. Box 21258	Tulsa	74121	Michael Rollins	(918) 551-3800	\$11,614,282	\$9,494,031	\$1,967,952	\$1,828,006	1,778	-2.81%	-0.91%
13898	HALLBURTON EMPLOYEES	703 S 9th St.	Duncan	73533	Chris Bower	(580) 255-3550	\$146,039,489	\$91,845,659	\$47,945,590	\$13,557,014	16,232	12.89%	9.56%
7162	HILLBUST	P.O. Box 4682	Tulsa	74159	Linda Curtis	(918) 579-7998	\$14,695,744	\$6,342,345	\$7,797,143	\$2,218,125	1,838	-0.73%	-1.37%
17218	INTEGRIS	4900 N Portland Ave., Ste. 101	Oklahoma City	73112	Michael Davenport	(405) 947-3730	\$12,685,881	\$4,758,318	\$7,397,171	\$1,543,849	2,309	-0.38%	-6.58%
64983	MCALESTER	P.O. Box 722	Mcalester	74502	Margaret Jones	(918) 423-1322	\$3,317,345	\$921,354	\$2,388,443	\$689,836	582	-0.20%	-12.84%
5531	MCALESTER AAP	1 C Tree Rd.	Mcalester	74501	Karen Bennett	(918) 420-6377	\$13,921,108	\$4,119,833	\$9,711,354	\$3,031,072	1,816	-2.44%	-8.70%
65503	ME/CU	101 N Walker	Oklahoma City	73102	Agnus Beckenbille	(405) 297-2995	\$138,032,916	\$109,753,516	\$21,673,345	\$12,967,534	12,907	3.20%	4.45%
14610	MORNING STAR	1014 E Pine	Tulsa	74106	Thomas William	(918) 582-9422	\$485,824	\$314,316	\$174,262	\$65,375	474	-9.09%	-4.38%
946	MUSKOGEE	P.O. Box 129	Muskogee	74402	Jim Harig	(918) 683-3460	\$67,917,390	\$35,224,104	\$27,381,737	\$3,590,006	10,434	0.28%	10.33%
19676	MY CHOICE	2192 S Sheridan Rd.	Tulsa	74129	Jeffrey Lee	(918) 835-0634	\$1,956,014	\$1,710,895	\$227,934	\$159,908	693	-18.72%	-15.41%
10158	OK	3900 SE Adams Rd.	Bartlesville	74006	Jim Franks	(918) 335-1844	\$20,043,107	\$8,486,417	\$10,745,529	\$1,655,009	3,384	4.53%	6.28%
7154	OK MEMBERS FIRST	10832 E 31st St.	Tulsa	74146	Gary Juby	(918) 683-2050	\$21,082,693	\$10,052,151	\$9,686,193	\$3,087,362	3,693	-4.41%	-6.31%
7151	OKLAHOMA	517 NE 36th St.	Oklahoma City	73105	Tim DeLise	(405) 524-6467	\$109,062,935	\$77,653,674	\$28,389,269	\$12,817,275	11,566	13.11%	22.03%
62222	OKLAHOMA CENTRAL	P.O. Box 471227	Tulsa	74147	Gina Wilson	(918) 664-6000	\$491,829,534	\$211,476,874	\$246,271,989	\$65,009,152	34,548	1.33%	2.84%
61088	OKLAHOMA EDUCATORS	P.O. Box 22222	Oklahoma City	73123	Floyd Atha	(405) 722-2234	\$64,641,401	\$43,570,471	\$8,676,627	\$11,295,093	10,601	0.40%	54.70%
65032	OKLAHOMA EMPLOYEES	P.O. Box 24027	Oklahoma City	73124	Mark Kelly	(405) 602-6328	\$435,068,630	\$319,234,215	\$94,090,786	\$56,373,556	41,641	2.53%	3.19%
15833	OSU INSTITUTE OF TECHNOLOGY	1801 E 4th P.O. Box 2566	Okmulgee	74447	Carol Been	(918) 756-6705	\$4,496,845	\$1,358,206	\$3,005,544	\$404,455	660	-2.36%	9.57%
9335	OU	P.O. Box Gg	Norman	73070	Shannon Hudzinski	(405) 325-2211	\$53,054,325	\$18,519,776	\$32,129,219	\$3,564,143	6,946	-3.93%	-3.57%
2585	RED GROWN	5001 E 91st St.	Tulsa	74137	Marsha Schmidt	(918) 477-3200	\$153,291,533	\$101,393,173	\$43,998,473	\$11,295,093	19,965	3.92%	15.80%
12082	RED RIVER	P.O. Box 638	Altus	73522	Mark Taylor	(580) 482-7965	\$81,131,993	\$46,922,404	\$27,197,797	\$9,314,834	10,727	-0.10%	3.32%
19593	SAINTE FRANCIS EMPLOYEES	P.O. Box 350	Tulsa	74101	Thomas Eaton	(918) 494-1810	\$34,318,972	\$14,317,478	\$18,688,892	\$2,763,703	8,432	-6.25%	-3.44%
12271	SOUTHWEST OKLAHOMA	1806 NW Liberty Ave.	Lawton	73507	Emmet Mearz	(580) 353-0490	\$87,867,956	\$28,584,325	\$55,078,923	\$8,586,995	6,781	1.26%	-0.27%

CH # 1-25000 = FEDERAL CU, ALL OTHERS ARE STATE CHARTERS

CH #	CREDIT UNION	ADDRESS	CITY	ZIP	CEO	TELEPHONE	\$ TOTAL ASSETS	\$ TOTAL LOANS	\$ TOTAL INVESTMENTS	\$ TOTAL CAPITAL	# OF MEM	% SHR GRO	% LN GRO
19355	SPACE AGE TULSA	11333 E Pine St. Ste. 38	Tulsa	74116	Dana Warne	(918) 438-0140	\$16,918,403	\$7,213,762	\$8,321,691	\$2,488,734	1,969	2.20%	-1.69%
16755	SSMOK EMPLOYEES	P.O. Box 60347	Oklahoma City	73146	Troy Hoobler	(405) 272-6100	\$8,944,945	\$3,876,083	\$3,928,635	\$1,482,665	1,435	4.85%	1.90%
65774	TEACHERS	900 N Klein	Oklahoma City	73106	Everett Baker	(405) 232-8288	\$6,648,733	\$1,680,982	\$4,907,680	\$2,432,913	2,735	-0.56%	-2.77%
10283	THE FOCUS	420 NE 10th St.	Oklahoma City	73104	Kyle Roush	(405) 230-1328	\$99,397,842	\$83,996,639	\$11,824,471	\$7,885,696	10,631	4.04%	16.22%
24524	TINKER	P.O. Box 45750	Tinker AFB	73145	Michael Kloiber	(405) 732-0324	\$3,217,835,770	\$1,878,798,890	\$1,226,376,003	\$328,904,976	297,607	3.53%	12.43%
3718	TRI-COUNTY	P.O. Box 972	Shawnee	74802	Sue Lam	(405) 273-6677	\$3,150,873	\$1,216,567	\$1,901,472	\$306,319	751	-8.09%	-3.83%
3130	TRUITY	P.O. Box 1358	Bartlesville	74005	Kelly Diven	(918) 336-7662	\$707,770,021	\$533,257,645	\$137,679,862	\$57,804,723	69,333	4.31%	13.80%
60553	TTCU	P.O. Box 4999	Tulsa	74159	Tim Lyons	(800) 234-8828	\$1,472,796,795	\$1,132,206,404	\$286,334,462	\$193,912,333	113,339	11.80%	9.14%
24812	TULSA	9323 E 21st St.	Tulsa	74129	Greg Gallant	(918) 610-0200	\$662,210,691	\$374,750,218	\$249,716,226	\$59,476,123	62,020	5.85%	6.51%
9248	UNITED MEMBERS	4833 S Sheridan Ste. 401	Tulsa	74012	Mary Sue Stephen	(918) 663-9303	\$12,897,751	\$2,105,811	\$10,593,426	\$1,815,936	1,353	-3.02%	-11.15%
18965	UNIVERSITY & COMMUNITY	311 E Mcelroy Rd.	Stillwater	74075	Phil Dysinger	(405) 743-3328	\$103,071,684	\$45,417,612	\$52,979,911	\$9,164,947	12,996	7.59%	9.64%
2744	US EMPLOYEES OC	P.O. Box 44000	Oklahoma City	73144	Russell Neuenschwander	(405) 685-6200	\$144,259,127	\$109,092,152	\$23,442,909	\$15,828,633	16,321	0.00%	12.52%
8962	VELMA	P.O. Box 186	Velma	73491	Heather Williams	(580) 444-3396	\$2,360,501	\$1,045,946	\$1,298,019	\$232,173	617	3.29%	-5.98%
60380	WFOE	P.O. Box 26090	Oklahoma City	73126	Ernest Brent Taylor	(405) 235-3030	\$965,538,753	\$445,734,588	\$484,662,553	\$106,484,019	52,557	-0.80%	11.11%
4202	WESTERN SUN	4602 W Kenosha St.	Broken Arrow	74012	Robert Taylor	(918) 362-1400	\$134,439,274	\$101,999,814	\$25,160,654	\$16,041,161	27,292	8.24%	15.21%

TOP 50 STATE TABLE

State Credit Union Totals as of June 30

	2010	2011	2012	2013	2014	2014 Growth	5-Year Compound Growth
Number of Credit Unions	82	78	74	69	66	-4.35%	-4.25%
Number of Members	1,503,877	1,363,866	1,401,743	1,439,875	1,500,788	4.23%	-0.04%
Total Assets (\$000)	16,062,922	14,229,166	15,415,828	16,087,480	16,804,041	4.45%	0.91%
Total Shares (\$000)	14,142,252	12,678,176	13,780,849	14,348,657	14,961,285	4.27%	1.13%
Total Loans (\$000)	10,964,503	9,641,336	9,755,191	9,971,951	10,908,659	9.39%	-0.10%
Total Capital (\$000)	1,554,130	1,431,275	1,516,552	1,601,163	1,725,551	7.77%	2.11%

OREGON	Total Assets (\$000) 6/30/14	% of Total State Assets	Financial Ratios				Productivity Ratios			Member Service Ratios				
			Net Worth/Assets	Loans/Shares	Return on Average Assets	Delinquency Ratio	Operating Exp./Average Assets	Members/Employee	Efficiency Ratio	\$ Avg. Loan Balance	\$ Avg. Share Balance	# Auto Loans/ Members	# Share Drafts/ Members	# Credit Cards/ Members
1 ONPOINT COMMUNITY	\$3,524,154	20.97%	10.70%	66.54%	0.97%	0.51%	2.79%	522	74.47%	\$13,933	\$11,491	18.59%	79.59%	19.71%
2 OREGON COMMUNITY	\$1,233,217	7.34%	8.26%	95.67%	0.48%	0.22%	3.58%	395	80.89%	\$12,263	\$9,759	45.65%	55.87%	8.55%
3 SELCO COMMUNITY	\$1,182,753	7.04%	9.98%	80.90%	1.13%	0.49%	3.07%	373	72.25%	\$10,612	\$9,398	29.57%	53.49%	20.79%
4 ADVANTIS	\$1,146,157	6.82%	9.87%	85.82%	0.66%	0.32%	2.39%	340	71.58%	\$20,118	\$18,279	34.78%	59.20%	18.87%
5 UNITUS COMMUNITY	\$937,899	5.58%	9.16%	72.35%	0.40%	0.40%	3.66%	366	87.82%	\$11,311	\$10,019	23.97%	68.51%	25.15%
6 ROGUE	\$890,586	5.30%	9.18%	81.46%	1.38%	0.77%	3.72%	283	68.81%	\$11,517	\$9,814	27.79%	54.72%	19.53%
7 NORTHWEST COMMUNITY	\$878,107	5.23%	9.47%	95.44%	0.80%	0.66%	4.09%	351	78.87%	\$12,572	\$8,751	29.34%	45.69%	21.24%
8 OSU	\$872,690	5.19%	10.93%	61.65%	0.80%	0.89%	2.97%	430	74.82%	\$10,971	\$9,638	16.86%	73.74%	19.62%
9 OREGON FIRST COMMUNITY	\$795,398	4.73%	10.40%	58.31%	0.75%	0.97%	3.23%	279	81.33%	\$14,187	\$9,746	12.47%	63.76%	13.15%
10 RIVERMARK COMMUNITY	\$590,255	3.51%	9.17%	85.32%	0.70%	0.70%	4.06%	406	79.15%	\$13,211	\$7,949	20.44%	66.54%	20.66%
11 MAPS	\$494,122	2.94%	7.29%	70.89%	1.17%	0.27%	4.21%	240	77.08%	\$15,785	\$9,513	16.21%	68.87%	15.82%
12 OREGONIANS	\$298,729	1.78%	11.73%	38.24%	0.22%	0.71%	2.61%	314	90.56%	\$15,015	\$12,182	7.10%	54.00%	14.21%
13 CLACKAMAS COMMUNITY	\$261,251	1.55%	9.53%	72.83%	1.06%	0.57%	3.93%	333	79.98%	\$9,950	\$9,285	16.61%	67.05%	26.74%
14 NW PRIORITY	\$232,056	1.38%	11.86%	40.48%	0.10%	0.63%	2.26%	343	92.12%	\$9,928	\$11,887	14.94%	58.78%	14.13%
15 CENTRAL WILLAMETTE COMMUNITY	\$228,969	1.36%	8.79%	69.13%	0.83%	0.72%	4.27%	267	97.11%	\$13,417	\$8,628	26.21%	59.15%	0.00%
16 MID OREGON	\$189,909	1.13%	8.93%	72.61%	1.14%	2.18%	3.67%	334	75.73%	\$12,537	\$7,292	15.55%	60.43%	14.77%
17 CONSOLIDATED	\$183,725	1.09%	14.45%	83.11%	0.70%	0.10%	3.63%	308	83.81%	\$6,559	\$11,557	114.29%	40.28%	15.19%
18 ST. HELENS COMMUNITY	\$179,264	1.07%	8.32%	85.24%	0.54%	0.59%	4.69%	254	84.96%	\$17,121	\$10,210	10.44%	69.87%	23.12%
19 WAUNA	\$168,984	1.01%	8.55%	81.90%	0.42%	0.50%	5.01%	248	86.79%	\$12,765	\$7,880	16.35%	58.30%	22.47%
20 CASCADE COMMUNITY	\$166,097	0.99%	12.89%	56.04%	0.73%	0.09%	2.36%	391	76.96%	\$11,283	\$11,136	17.65%	67.05%	14.05%
21 PACIFIC CREST	\$150,627	0.90%	8.53%	63.52%	0.32%	0.96%	3.89%	272	89.98%	\$11,482	\$8,801	18.74%	56.66%	13.31%
22 PACIFIC NW	\$132,576	0.79%	8.04%	66.42%	0.56%	0.76%	4.48%	319	90.65%	\$8,305	\$7,663	13.34%	75.02%	29.00%
23 PROVIDENCE	\$124,788	0.74%	11.25%	47.12%	0.38%	0.29%	2.98%	684	85.02%	\$11,000	\$8,093	13.31%	56.47%	11.46%
24 TLC	\$123,402	0.73%	7.02%	55.65%	-0.06%	0.36%	3.80%	239	94.43%	\$25,568	\$8,071	5.18%	67.71%	0.00%
25 OLD WEST	\$120,408	0.72%	9.48%	62.50%	-0.05%	2.98%	4.09%	190	89.74%	\$28,913	\$10,934	4.35%	60.74%	6.96%
26 NW PREFERRED	\$117,949	0.70%	7.90%	82.93%	0.48%	1.52%	3.92%	268	81.52%	\$17,821	\$11,678	15.41%	57.62%	20.17%
27 HERITAGE GROVE	\$98,310	0.59%	7.96%	63.97%	-0.13%	1.68%	3.47%	342	94.51%	\$10,452	\$10,975	21.37%	60.91%	19.82%
28 PACIFIC CASCADE	\$96,680	0.58%	7.53%	64.87%	0.07%	0.51%	4.29%	297	94.55%	\$6,456	\$8,505	48.51%	51.01%	22.45%
29 POINT WEST	\$95,730	0.57%	6.48%	70.03%	0.36%	0.30%	4.07%	326	92.50%	\$7,155	\$9,532	20.78%	59.96%	46.28%
30 TRAILHEAD	\$94,391	0.56%	8.45%	68.42%	0.35%	0.70%	3.55%	289	97.51%	\$16,382	\$12,994	15.94%	57.32%	19.62%
31 MALHEUR	\$92,575	0.55%	8.89%	64.72%	1.00%	2.51%	3.94%	314	76.30%	\$6,780	\$7,773	24.42%	55.14%	11.81%
32 LINN-CO	\$81,597	0.49%	9.77%	78.30%	0.80%	1.33%	4.70%	361	70.13%	\$7,991	\$5,852	38.49%	38.41%	8.08%
33 USAGENCIES	\$74,619	0.44%	10.15%	57.90%	0.37%	0.34%	3.10%	356	92.87%	\$3,179	\$9,840	51.01%	42.47%	25.00%
34 IBEW & UNITED WORKERS	\$71,350	0.42%	7.42%	47.59%	-0.18%	0.34%	3.53%	841	93.55%	\$8,119	\$4,905	7.70%	23.85%	16.11%
35 KAIPERM NORTHWEST	\$68,332	0.41%	9.52%	47.78%	0.92%	0.34%	2.99%	495	76.60%	\$9,499	\$11,007	14.54%	66.09%	14.78%
36 VALLEY	\$64,009	0.38%	9.77%	64.89%	0.68%	0.25%	3.46%	235	73.55%	\$12,010	\$12,890	21.79%	48.96%	21.52%
37 TEAMSTERS COUNCIL #37	\$54,688	0.33%	12.69%	47.11%	0.17%	0.13%	3.06%	637	92.00%	\$9,691	\$5,979	10.90%	22.13%	7.88%
38 CASCADE CENTRAL	\$52,535	0.31%	11.61%	56.86%	0.79%	1.52%	1.90%	385	70.59%	\$21,179	\$12,644	15.41%	48.59%	7.53%
39 CASTPARTS EMPLOYEES	\$47,972	0.29%	13.79%	52.67%	1.46%	0.21%	3.64%	360	76.06%	\$7,128	\$8,662	18.33%	44.80%	28.50%
40 UMATILLA COUNTY	\$44,844	0.27%	10.49%	56.26%	0.28%	0.00%	1.09%	758	74.26%	\$17,419	\$13,230	15.89%	0.00%	0.00%
41 LEGACY	\$44,162	0.26%	10.75%	35.09%	0.14%	0.27%	2.11%	665	90.00%	\$8,853	\$9,836	18.82%	34.60%	8.12%
42 BENTON COUNTY SCHOOLS	\$42,498	0.25%	8.11%	50.55%	0.28%	0.09%	2.42%	283	95.50%	\$17,855	\$17,239	8.01%	58.45%	23.36%
43 CUTTING EDGE	\$40,506	0.24%	10.49%	68.12%	-0.03%	1.96%	3.88%	386	91.66%	\$8,310	\$8,751	18.12%	63.29%	16.37%
44 FRED MEYER EMPLOYEES	\$39,831	0.24%	4.21%	31.35%	-8.09%	1.02%	6.61%	673	172.65%	\$4,667	\$5,634	11.47%	49.84%	15.23%
45 SUNSET SCIENCE PARK	\$37,347	0.22%	10.72%	82.34%	1.17%	0.07%	2.59%	256	67.92%	\$17,723	\$15,281	12.99%	67.55%	24.00%
46 UNITED ADVANTAGE NW	\$35,799	0.21%	8.38%	77.92%	0.47%	2.22%	5.36%	720	91.72%	\$13,190	\$4,317	6.23%	22.73%	8.24%
47 KLAMATH PUBLIC EMPLOYEES	\$33,795	0.20%	10.18%	55.87%	-0.01%	0.19%	3.40%	371	93.68%	\$7,464	\$6,536	15.82%	46.16%	18.67%
48 PORTLAND LOCAL NO 8	\$33,482	0.20%	6.56%	73.84%	-2.88%	5.11%	4.46%	350	82.08%	\$12,854	\$11,897	23.48%	34.51%	21.00%
49 NORTHWEST ADVENTIST	\$28,957	0.17%	8.26%	70.96%	0.15%	0.11%	3.03%	669	85.85%	\$10,293	\$6,101	15.65%	35.62%	14.10%
50 UNION-WALLOWA-BAKER	\$26,614	0.16%	8.14%	36.44%	0.26%	0.67%	2.66%	813	91.08%	\$10,098	\$8,545	9.95%	54.64%	7.14%

CH #	CREDIT UNION	ADDRESS	CITY	ZIP	CEO	TELEPHONE	\$ TOTAL ASSETS	\$ TOTAL LOANS	\$ TOTAL INVESTMENTS	\$ TOTAL CAPITAL	# OF MEM	% SHR GRO	% LN GRO
62659	ADVANTIS	10501 SE Main St.	Milwaukie	97222	Bob Corwin	(503) 785-2528	\$1,146,157,095	\$873,080,108	\$136,294,289	\$118,545,104	55,657	9.38%	25.09%
21387	AMERICA'S BEST COMMUNITY	P.O. Box 1226	Hermiston	97838	Jesse Gonzales	(541) 567-0161	\$4,860,947	\$2,258,705	\$2,179,569	\$586,629	1,931	-7.21%	-7.39%
64059	BENTON COUNTY SCHOOLS	P.O. Box 1012	Cornwallis	97339	Joe Iofte	(541) 754-7765	\$42,497,954	\$19,694,086	\$19,742,825	\$3,473,975	2,260	2.86%	8.66%
19847	BI-MART	P.O. Box 2764	Eugene	97402	Chad Olney	(541) 341-4674	\$6,462,034	\$3,671,819	\$2,677,811	\$644,349	2,189	-7.35%	-3.37%
68352	CASCADE CENTRAL	1206 12th St.	Hood River	97031	Nancy Blanchette	(541) 387-9297	\$52,534,592	\$26,262,120	\$25,131,656	\$6,214,982	3,653	7.44%	0.29%
5652	CASCADE COMMUNITY	P.O. Box 1166	Roseburg	97470	Gretchen Koester	(541) 672-9000	\$166,096,836	\$80,592,213	\$79,654,295	\$21,560,876	12,915	4.04%	0.19%
11905	CASTPARTS EMPLOYEES	8120 SE Luther Rd.	Portland	97206	Marilyn Hoekstra	(503) 771-2464	\$47,972,164	\$21,356,014	\$23,997,026	\$6,786,774	4,681	2.78%	6.52%
62665	CENTRAL WILLAMETTE COMMUNITY	P.O. Box 1899	Albany	97321	Elaine Eastman	(541) 928-4536	\$228,969,225	\$142,747,137	\$71,803,774	\$21,495,132	23,932	2.36%	6.09%
11793	CLACKAMAS COMMUNITY	P.O. Box 2020	Oregon City	97045	Mary Greco	(503) 656-0671	\$261,250,789	\$171,171,942	\$71,225,165	\$26,121,258	25,311	2.61%	15.79%
9292	CONSOLIDATED	2021 NE Sandy Blvd.	Portland	97232	Larry Ellifritz	(503) 232-8070	\$183,724,984	\$128,891,276	\$39,371,083	\$27,767,576	13,419	1.20%	7.66%
8317	CUTTING EDGE	P.O. Box 22192	Milwaukie	97269	Brady Howe	(503) 653-4392	\$40,506,080	\$24,148,389	\$13,894,943	\$4,346,235	4,051	1.10%	10.50%
9777	EWEG EMPLOYEES	P.O. Box 12000	Eugene	97440	Robert Dempsey	(541) 484-5304	\$21,043,253	\$12,218,911	\$8,342,808	\$1,766,612	1,686	-0.77%	17.82%
63476	FOOD INDUSTRIES	P.O. Box 7245	Eugene	97401	Patricia Wilson	(541) 741-2605	\$22,842,595	\$12,456,343	\$10,779,902	\$4,976,968	3,248	-8.67%	-10.69%
760	FRED MEYER EMPLOYEES	P.O. Box 33170	Portland	97292	Fred Robley	(503) 253-6301	\$39,830,676	\$11,887,248	\$26,975,195	\$1,857,331	6,731	-5.35%	-18.88%
16113	HERITAGE GROVE	6311 Winter St. NE	Salem	97301	Jim Mau	(503) 588-0211	\$98,309,550	\$57,620,228	\$35,778,041	\$8,255,187	8,207	-0.67%	1.78%
9483	IBEW & UNITED WORKERS	P.O. Box 16877	Portland	97292	Barbara Mathew	(503) 253-8193	\$71,350,499	\$31,418,744	\$35,186,898	\$5,469,965	13,461	-5.70%	-5.90%
14402	IBEW/JSI CASCADE	1825 12th St., SE Ste. 130	Salem	97302	Mike Ruda	(503) 581-6221	\$10,653,841	\$5,939,305	\$4,042,826	\$1,143,973	2,351	1.04%	14.88%
20516	KAIPERM NORTHWEST	500 NE Multnomah Ste. 320	Portland	97232	Edward Waite	(503) 813-3242	\$68,332,167	\$28,640,895	\$38,767,324	\$7,899,183	5,446	1.76%	18.80%
6176	KLAMATH PUBLIC EMPLOYEES	3737 Shasta Way	Klamath Falls	97603	Kevin Dearing	(541) 882-5525	\$33,795,289	\$16,914,330	\$15,668,407	\$3,486,819	4,632	0.87%	0.80%
12590	LEGACY	P.O. Box 866	Eugene	97440	Loreen Ervin	(541) 683-5665	\$14,835,492	\$5,278,495	\$8,778,046	\$1,189,754	2,166	-12.82%	1.62%
20512	LINCO	2148 NW Overton	Portland	97210	Doug Mountain	(503) 413-7474	\$44,161,651	\$13,774,695	\$27,707,242	\$4,796,672	3,991	3.17%	-3.55%
10779	LINN-CO	P.O. Box 265	Lebanon	97355	Carl Crowell	(541) 259-1235	\$81,597,238	\$57,081,827	\$18,874,302	\$8,941,556	12,458	5.75%	4.10%
14708	MACHINISTS-BOILERMAKERS	3645 SE 32nd Ave.	Portland	97202	Angela Elsen-Sass	(503) 235-8387	\$4,400,860	\$3,151,707	\$1,163,256	\$464,009	778	-5.95%	18.94%
11579	MALHEUR	P.O. Box 520	Ontario	97914	Ron Hardie	(541) 889-3149	\$94,546,536	\$32,406,174	\$32,406,174	\$8,885,839	10,821	8.62%	-2.57%
64166	MALHEUR	P.O. Box 12398	Salem	97309	Mark Zook	(503) 375-2423	\$494,121,993	\$20,723,136	\$137,607,376	\$36,257,743	47,560	4.68%	20.95%
12316	MCKENZIE VALLEY	P.O. Box 823	Springfield	97477	Todd Gestrin	(541) 746-6121	\$2,838,576	\$1,946,560	\$796,459	\$241,120	898	-13.21%	21.52%
12084	MID OREGON	P.O. Box 6749	Bend	97708	Bill Anderson	(541) 382-1795	\$189,908,707	\$124,651,428	\$56,172,815	\$18,232,743	23,543	7.84%	14.31%
14786	NORTHWEST ADVENTIST	10333 SE Main St.	Portland	97216	Shayne Gustafson	(503) 256-3712	\$28,956,994	\$18,816,082	\$9,420,524	\$2,436,272	4,346	-2.60%	1.00%
61716	NORTHWEST COMMUNITY	P.O. Box 70225	Eugene	97401	John Iglesias	(541) 747-4231	\$878,107,447	\$753,060,793	\$78,352,770	\$89,478,672	90,162	9.19%	7.99%
3853	NW PREFERRED	P.O. Box 231269	Tigard	97281	Steve Canfield	(503) 620-6248	\$117,948,967	\$89,656,901	\$23,329,141	\$10,559,110	9,258	-0.29%	7.55%
63315	NW PRIORITY	P.O. Box 16640	Portland	97292	Mark Turnham	(503) 760-5304	\$232,055,508	\$82,399,353	\$143,968,660	\$28,229,362	17,126	-0.87%	3.51%
12012	OLD WEST	650W Main St.	John Day	97845	Ken Olson	(541) 575-0264	\$120,407,801	\$67,395,827	\$36,987,961	\$12,007,018	9,863	1.64%	-4.44%
62745	ONPOINT COMMUNITY	P.O. Box 3750	Portland	97208	Rob Stuart	(503) 228-7077	\$3,524,154,177	\$2,061,164,272	\$1,382,223,190	\$387,986,230	269,549	4.70%	7.03%
20951	OPC	P.O. Box 145	Durkee	97905	Donald Garrison	(541) 877-2411	\$2,280,112	\$1,395,252	\$885,334	\$391,611	332	-5.15%	15.29%
65856	OREGON COMMUNITY	P.O. Box 77002	Springfield	97475	Mandy Jones	(541) 687-2347	\$1,233,216,530	\$1,064,981,777	\$128,850,245	\$107,999,425	114,065	6.28%	8.13%
68530	OREGON FIRST COMMUNITY	200 N Adams	Coquille	97423	David Elmer	(541) 396-2145	\$795,397,600	\$415,233,383	\$321,519,916	\$82,450,911	73,069	3.02%	4.07%
7330	OREGON PIONEER	17884 SE McLoughlin Blvd.	Portland	97267	Mark Davis	(503) 833-1540	\$25,267,143	\$10,058,989	\$14,489,724	\$2,034,919	2,618	6.38%	4.74%
24760	OREGONIANS	1437 SW Broadway	Portland	97201	Chuck Garner	(503) 239-5336	\$298,728,695	\$100,346,932	\$185,807,634	\$35,428,734	21,539	-1.63%	6.23%
9436	OSU	P.O. Box 306	Cornwallis	97339	Richard Hein	(541) 714-4000	\$872,690,088	\$351,478,666	\$98,400,540	\$98,400,540	79,259	6.65%	9.78%
14545	PACIFIC CASCADE	1075 Oak St.	Eugene	97401	Bob Harris	(541) 343-6238	\$96,680,282	\$57,267,112	\$32,761,197	\$7,585,739	10,380	-1.93%	4.44%
960	PACIFIC CREST	P.O. Box 1179	Klamath Falls	97601	Kathie Philip	(541) 884-1376	\$150,627,462	\$86,759,848	\$51,631,008	\$13,387,124	15,519	3.49%	2.93%
13649	PACIFIC NORTHWEST IRONWORKERS	11620 NE Ainsworth Circle 400	Portland	97220	Terr Robinson	(503) 774-3848	\$14,751,814	\$13,666,521	\$628,245	\$1,245,344	5,470	38.56%	40.95%
4878	PACIFIC NW	12106 NE Marx St.	Portland	97220	Tom Griffith	(503) 256-5858	\$32,576,097	\$80,343,128	\$45,023,489	\$12,046,256	15,787	2.71%	0.78%
13494	PACIFIC SPRUCE	727 NW A St.	Toledo	97391	Sheri Gillo	(541) 336-2321	\$3,406,481	\$1,775,254	\$1,495,202	\$341,867	921	-0.85%	-0.00%
13756	PINE CREEK	P.O. Box 8	Weston	97886	Debi Munck	(541) 566-2376	\$2,495,763	\$2,098,120	\$2,098,120	\$656,350	979	7.12%	-2.84%
63971	POINT WEST	718 NE 12th Ave.	Portland	97232	Amy Nelson	(503) 546-5000	\$95,730,137	\$62,055,906	\$25,814,850	\$7,161,068	9,296	4.67%	6.10%
9288	PORTLAND LOCAL NO 8	2435 SW Front Ave. Ste. A	Portland	97209	Gayla Dreith	(503) 223-9306	\$35,482,382	\$23,085,828	\$9,131,345	\$2,469,568	2,628	-3.08%	-4.63%
19522	PROVIDENCE	6400 SE Lake Rd. 125	Milwaukie	97222	Shirley Cate	(503) 215-6090	\$124,787,576	\$52,151,876	\$69,043,901	\$14,443,667	13,677	-1.05%	5.48%
63903	RADIO CAB	1613 NW Kearney	Portland	97209	Paul Gibson	(503) 205-3318	\$4,373,672	\$2,316,319	\$2,024,360	\$776,929	416	-0.14%	24.17%
9877	REGISTER GUARD EMPLOYEES	850 Beltline Rd.	Springfield	97477	Carolyn Stahly	(541) 988-9059	\$19,886,765	\$14,331,642	\$5,851,566	\$3,819,518	2,371	-3.75%	-3.18%

CH # 1-25000 = FEDERAL CU, ALL OTHERS ARE STATE CHARTERS

CH #	CREDIT UNION	ADDRESS	CITY	ZIP	CEO	TELEPHONE	\$ TOTAL ASSETS	\$ TOTAL LOANS	\$ TOTAL INVESTMENTS	\$ TOTAL CAPITAL	# OF MEM	% SHR GRO	% LN GRO
65644	RIVERMARK COMMUNITY	P.O. Box 4044	Beaverton	97076	Scott Burgess	(503) 626-6600	\$590,254,663	\$453,424,261	\$109,708,244	\$57,718,283	66,858	3.24%	13.88%
11393	ROGUE	1370 Center Dr.	Medford	97501	Gene Pelham	(541) 858-7328	\$890,585,547	\$646,190,368	\$169,653,654	\$88,964,688	80,823	4.76%	16.37%
63196	SELCO COMMUNITY	P.O. Box 7487	Eugene	97401	Bob Newcomb	(541) 686-8000	\$1,182,752,909	\$853,194,349	\$277,783,028	\$124,238,473	112,217	8.03%	8.28%
9376	SOUTH COAST ILWU	2438 Broadway	North Bend	97459	Julie Yoakam	(541) 756-5746	\$15,823,615	\$8,130,580	\$6,880,020	\$2,155,216	1,233	3.40%	6.54%
2730	ST. HELENS COMMUNITY	P.O. Box 537	St. Helens	97051	Brooke Van Vleet	(503) 397-2376	\$179,264,283	\$134,829,036	\$39,142,422	\$18,570,269	15,492	5.65%	-0.15%
13416	SUNSET SCIENCE PARK	1100 NW Murray Blvd., Ste. 200	Portland	97229	Rhonda Baggotley	(503) 643-1335	\$37,346,851	\$27,416,892	\$8,495,897	\$4,104,057	2,179	2.69%	3.10%
14196	TEAMSTERS COUNCIL #37	P.O. Box 20849	Portland	97294	Mark Freels	(503) 251-2390	\$54,688,449	\$22,425,821	\$31,399,003	\$7,003,369	7,961	0.02%	-6.38%
12044	TLC	P.O. Box 160	Tillamook	97141	Mike Pierce	(503) 842-7523	\$123,402,183	\$62,846,395	\$32,147,320	\$9,193,007	13,993	1.91%	-1.07%
644	TRAILHEAD	P.O. Box 2788	Portland	97208	Jim McCarthy	(503) 220-2592	\$94,390,648	\$58,992,276	\$30,984,077	\$7,979,971	6,636	-0.78%	28.39%
23986	UMATILLA COUNTY	P.O. Box 1305	Pendleton	97801	Kelly O'Malley	(541) 276-6317	\$44,844,125	\$22,574,554	\$21,704,143	\$4,750,707	3,033	8.95%	3.13%
5285	UNION-WALLOWA-BAKER	3 Depot St.	Lagrange	97850	Michael Snow	(541) 963-3053	\$26,613,765	\$8,856,139	\$16,909,619	\$2,208,280	2,844	4.99%	4.51%
10442	UNITED ADVANTAGE NW	P.O. Box 11067	Portland	97211	Evie Rasmussen	(503) 283-5193	\$35,798,605	\$25,443,937	\$7,125,795	\$3,436,112	7,564	1.29%	5.92%
63440	UNITUS COMMUNITY	P.O. Box 1937	Portland	97207	Patricia Smith	(503) 227-5571	\$937,898,705	\$598,848,916	\$312,473,359	\$92,618,943	82,618	-1.48%	13.38%
64103	USAGENCIES	95 SW Taylor St.	Portland	97204	James Lumpkin	(503) 275-0300	\$74,618,916	\$38,539,979	\$34,975,481	\$7,743,051	6,765	2.40%	7.04%
64169	VALLEY	P.O. Box 12903	Salem	97309	Jean Wheat-Palm	(503) 364-7999	\$64,008,563	\$37,316,037	\$19,919,560	\$6,990,280	4,461	7.97%	5.80%
17990	WAUNA	P.O. Box 67	Clatskanie	97016	Robert Blumberg	(503) 728-6119	\$168,983,801	\$125,878,883	\$26,921,437	\$15,131,045	19,505	9.28%	0.42%

CH # 1-25000 = FEDERAL CU, ALL OTHERS ARE STATE CHARTERS

TOP 50 STATE TABLE

State Credit Union Totals as of June 30														
	2010	2011	2012	2013	2014	2014 Growth	5-Year Compound Growth							
Number of Credit Unions	548	539	512	495	472	-4.65%	-2.94%							
Number of Members	3,557,610	3,611,421	3,692,044	3,745,616	3,806,533	1.63%	1.36%							
Total Assets (\$000)	33,355,385	35,199,784	37,308,242	38,589,089	39,585,794	2.58%	3.48%							
Total Shares (\$000)	29,374,387	30,963,635	32,791,139	33,831,072	34,358,493	1.56%	3.18%							
Total Loans (\$000)	19,191,965	19,476,800	20,372,732	21,142,622	22,432,028	6.10%	3.17%							
Total Capital (\$000)	3,707,472	3,984,268	4,203,086	4,386,771	4,609,292	5.07%	4.45%							

PENNSYLVANIA		Total Assets (\$000)	% of Total State Assets	Financial Ratios				Productivity Ratios				Member Service Ratios			
				6/30/14	Net Worth/Assets	Loans/Shares	Return on Average Assets	Delinquency Ratio	Operating Exp./Average Assets	Members/Employee	Efficiency Ratio	\$ Avg. Loan Balance	\$ Avg. Share Balance	# Auto Loans/ Members	# Share Drafts/ Members
1	POLICE AND FIRE	\$4,297,089	10.86%	15.33%	64.64%	1.42%	0.78%	1.57%	424	49.34%	\$12,816	\$16,120	8.63%	80.08%	36.71%
2	PENNSYLVANIA STATE EMPLOYEES	\$4,226,856	10.68%	10.23%	78.85%	0.60%	0.68%	2.53%	687	61.07%	\$10,340	\$8,981	24.39%	55.34%	27.79%
3	MEMBERS 1ST	\$2,685,023	6.78%	8.47%	83.27%	0.74%	0.98%	3.90%	340	77.28%	\$10,944	\$8,743	18.80%	57.71%	28.49%
4	CITADEL	\$2,011,591	5.08%	10.18%	104.97%	1.14%	0.39%	3.13%	396	72.53%	\$19,563	\$10,796	31.93%	58.71%	17.17%
5	TRUMARK FINANCIAL	\$1,505,410	3.80%	11.02%	83.92%	0.95%	0.71%	2.93%	364	71.49%	\$20,097	\$12,712	8.36%	63.54%	22.01%
6	AMERICAN HERITAGE	\$1,443,447	3.65%	9.21%	74.10%	0.87%	1.75%	3.39%	350	78.32%	\$14,578	\$8,443	5.77%	57.81%	20.34%
7	UTILITIES EMPLOYEES	\$1,107,315	2.80%	13.30%	27.14%	0.85%	0.61%	1.11%	544	56.19%	\$11,780	\$21,437	7.88%	11.42%	26.28%
8	PHILADELPHIA	\$919,014	2.32%	12.82%	66.04%	0.57%	2.62%	3.80%	443	72.05%	\$9,456	\$7,233	5.10%	62.33%	0.00%
9	CLEARVIEW	\$878,399	2.22%	10.63%	58.75%	0.91%	0.50%	4.04%	256	88.39%	\$9,638	\$9,064	13.30%	60.05%	21.56%
10	FRANKLIN MINT	\$875,401	2.21%	7.93%	72.18%	0.40%	0.71%	3.84%	261	82.95%	\$15,197	\$10,137	7.76%	66.15%	0.00%
11	FREEDOM	\$656,653	1.66%	8.86%	51.58%	0.54%	0.64%	3.20%	511	79.65%	\$7,815	\$9,534	9.31%	71.51%	21.82%
12	SB1	\$592,267	1.50%	10.37%	68.64%	0.49%	1.45%	2.58%	409	73.38%	\$15,612	\$15,325	5.98%	72.03%	27.24%
13	FIRST COMMONWEALTH	\$573,880	1.45%	9.69%	67.85%	0.52%	0.86%	3.23%	327	75.74%	\$12,724	\$10,640	12.89%	58.87%	19.54%
14	MERCK SHARP & DOHME	\$523,528	1.32%	8.41%	49.24%	0.51%	0.21%	2.34%	362	79.34%	\$9,810	\$16,740	26.73%	63.12%	21.42%
15	PATRIOT	\$505,651	1.28%	12.89%	63.14%	0.47%	1.04%	3.49%	333	80.57%	\$13,197	\$8,681	19.75%	62.81%	5.14%
16	APCI	\$501,628	1.27%	9.68%	56.53%	0.28%	0.36%	1.39%	407	80.29%	\$17,150	\$24,935	17.71%	52.83%	32.66%
17	SUN EAST	\$496,524	1.25%	7.87%	72.27%	0.43%	1.51%	3.74%	355	86.91%	\$19,303	\$9,994	9.07%	57.97%	12.54%
18	PEOPLE FIRST	\$449,433	1.14%	8.83%	52.12%	0.60%	1.28%	3.61%	364	84.98%	\$8,858	\$7,419	15.17%	58.06%	12.05%
19	DIAMOND	\$436,722	1.10%	11.16%	99.76%	0.76%	0.41%	4.61%	371	78.01%	\$12,355	\$7,684	26.83%	49.64%	20.18%
20	BELCO COMMUNITY	\$401,493	1.01%	9.09%	79.93%	0.59%	1.13%	4.39%	370	88.22%	\$8,105	\$6,962	12.50%	56.34%	27.15%
21	ERIE	\$396,389	1.00%	10.58%	45.84%	-1.25%	0.95%	3.45%	407	80.88%	\$8,088	\$7,356	12.78%	48.82%	10.82%
22	LEHIGH VALLEY EDUCATORS	\$297,092	0.75%	15.30%	34.64%	0.49%	1.19%	1.58%	540	69.89%	\$10,143	\$15,326	11.87%	55.33%	21.96%
23	BUTLER ARMO CO EMPLOYEES	\$291,311	0.74%	14.64%	73.28%	0.92%	0.55%	2.12%	510	68.69%	\$15,150	\$10,007	20.48%	51.25%	4.75%
24	WIDGET FINANCIAL	\$263,097	0.66%	9.55%	65.39%	0.45%	0.36%	3.88%	323	86.67%	\$11,000	\$7,440	17.46%	46.95%	10.25%
25	UKRAINIAN SELFRELIANCE	\$262,981	0.66%	11.94%	56.80%	0.46%	0.33%	1.63%	223	78.10%	\$105,408	\$24,826	0.94%	43.00%	0.00%
26	SERVICE 1ST	\$240,708	0.61%	8.53%	90.86%	0.24%	0.68%	4.57%	299	87.20%	\$12,322	\$9,228	21.38%	68.32%	19.49%
27	BENCHMARK	\$239,856	0.61%	12.96%	58.32%	0.22%	0.86%	2.79%	349	88.64%	\$15,801	\$16,944	7.86%	53.40%	36.52%
28	USX	\$213,021	0.54%	13.98%	72.56%	0.55%	1.00%	4.11%	315	81.91%	\$9,977	\$8,107	20.12%	36.26%	21.59%
29	WEST-AIRCOMM	\$201,330	0.51%	8.62%	58.00%	0.41%	0.28%	3.09%	460	86.14%	\$10,749	\$8,936	17.07%	47.94%	16.14%
30	TOBYHANNA	\$200,703	0.51%	8.97%	85.93%	0.66%	2.63%	4.26%	409	81.27%	\$10,885	\$7,616	14.57%	43.54%	22.97%
31	LEBANON	\$183,351	0.46%	10.35%	55.74%	0.63%	1.11%	3.19%	449	76.86%	\$10,894	\$7,774	12.85%	64.43%	11.41%
32	NET	\$175,626	0.44%	15.24%	33.71%	0.53%	1.25%	2.66%	502	83.09%	\$9,228	\$7,618	6.74%	46.76%	0.00%
33	RIVERFRONT	\$172,410	0.44%	9.94%	34.35%	-0.48%	1.12%	3.22%	412	112.02%	\$5,849	\$7,778	6.42%	42.93%	22.59%
34	AMERICHoice	\$163,230	0.41%	9.14%	69.03%	0.18%	0.92%	3.99%	259	95.50%	\$13,326	\$9,899	10.36%	57.49%	27.05%
35	CROSS VALLEY	\$161,292	0.41%	6.53%	57.12%	-1.54%	3.20%	4.24%	379	82.92%	\$9,794	\$6,269	18.15%	50.97%	0.18%
36	FIRST CAPITAL	\$158,652	0.40%	9.18%	64.86%	0.71%	0.72%	3.90%	304	79.49%	\$13,044	\$8,298	15.81%	60.51%	4.50%
37	PENN STATE	\$157,276	0.40%	8.27%	39.96%	0.07%	1.02%	3.08%	369	96.73%	\$7,700	\$8,208	6.98%	54.80%	21.64%
38	ALLEGENT COMMUNITY	\$156,858	0.40%	10.99%	65.51%	0.32%	0.26%	2.23%	397	89.55%	\$15,581	\$9,238	21.31%	23.66%	4.16%
39	MON VALLEY COMMUNITY	\$147,991	0.37%	21.82%	39.51%	0.97%	3.44%	1.15%	853	52.32%	\$20,277	\$11,338	4.80%	23.90%	5.32%
40	EVERENCE	\$145,375	0.37%	7.46%	70.51%	0.35%	1.68%	4.23%	268	91.17%	\$14,064	\$7,756	4.60%	47.83%	17.68%
41	PENN EAST	\$142,402	0.36%	12.10%	65.09%	0.36%	0.47%	3.61%	444	93.09%	\$10,539	\$7,385	19.00%	40.04%	12.27%
42	NEW CUMBERLAND	\$140,151	0.35%	7.46%	67.50%	0.06%	0.35%	3.47%	440	87.46%	\$9,562	\$7,539	17.87%	60.03%	18.38%
43	DISCOVERY	\$131,623	0.33%	9.96%	52.19%	0.29%	0.54%	2.58%	577	83.48%	\$14,206	\$11,375	8.74%	39.51%	12.44%
44	1ST ED	\$130,530	0.33%	11.79%	38.54%	0.45%	0.71%	1.67%	358	78.96%	\$11,375	\$17,301	13.78%	38.02%	23.26%
45	M-C	\$128,222	0.32%	8.43%	66.82%	0.29%	1.93%	3.05%	298	93.75%	\$15,494	\$10,697	11.50%	53.27%	11.09%
46	BOEING HELICOPTERS	\$127,108	0.32%	16.39%	58.13%	0.66%	1.62%	2.29%	526	70.54%	\$21,982	\$12,700	5.38%	34.56%	10.23%
47	PPL GOLD	\$126,973	0.32%	13.68%	65.96%	0.34%	0.36%	2.26%	411	85.88%	\$22,284	\$11,805	9.13%	29.61%	8.88%
48	CENTURY HERITAGE	\$124,543	0.31%	11.54%	64.32%	0.11%	0.90%	3.26%	387	96.97%	\$16,119	\$8,425	14.26%	48.90%	6.90%
49	RIVERSSET	\$123,433	0.31%	19.03%	73.75%	0.28%	0.40%	3.58%	595	87.42%	\$9,404	\$6,683	17.37%	44.46%	19.34%
50	WASHINGTON COMMUNITY	\$119,836	0.30%	14.76%	83.89%	1.10%	0.79%	3.60%	346	74.07%	\$11,186	\$9,451	22.01%	50.12%	22.84%

CH #	CREDIT UNION	ADDRESS	CITY	ZIP	CEO	TELEPHONE	\$ TOTAL ASSETS	\$ TOTAL LOANS	\$ TOTAL INVESTMENTS	TOTAL CAPITAL	# OF MEM	% SHR GRO	% LN GRO
4446	1ST CHOICE COMMUNITY	3910 Schaper Ave.	Erie	16508	Kim Davis	(814) 866-1111	\$28,635,040	\$11,080,024	\$15,158,769	\$2,100,265	3,613	0.34%	-0.95%
65412	1ST ED	1156 Kennebec Dr.	Chambersburg	17201	Kelly Childress	(717) 264-6506	\$130,529,828	\$44,113,938	\$83,241,409	\$15,791,895	6,617	-4.10%	19.58%
3741	A & S	2283 Broadhead Rd.	Altoona	15001	Patty Shuster	(724) 375-0248	\$23,615,329	\$7,479,794	\$15,332,261	\$3,241,397	2,659	0.70%	4.53%
14879	A.B.	871 30th St.	Altoona	16601	Robin Walls	(814) 944-4025	\$4,891,309	\$1,420,487	\$3,276,071	\$674,021	974	0.28%	7.62%
3226	ACBA	400 Stanwix St. Kossman Bldg. St.	Pittsburgh	15222	Linda Iddings	(412) 391-7242	\$4,798,954	\$2,169,694	\$2,599,877	\$937,802	1,620	-1.00%	-0.44%
2554	ALCOA PITTSBURGH	Absc Building Ste. 100, 30 Isabel	Pittsburgh	15212	Lisa Balcer	(412) 553-3100	\$28,949,365	\$10,258,466	\$18,218,525	\$3,499,199	2,771	9.04%	5.72%
61926	ALCOSE	3001 Jacks Run Rd. Ste. 101	White Oak	15131	Joy Benedek	(412) 673-2450	\$17,550,495	\$4,765,737	\$11,346,737	\$2,416,680	3,184	-1.44%	9.88%
2098	ALLOUPA TEACHERS	100 Harding Ave.	Altoona	15001	Pat Frenkel	(724) 857-7500	\$239,152	\$80,203	\$154,722	\$43,172	164	-7.53%	10.98%
205	ALLEGENT COMMUNITY	1001 Liberty Ave., Ste. 100	Pittsburgh	15222	Kevin Anglemeyer	(412) 642-2875	\$156,857,629	\$91,239,895	\$62,755,116	\$17,449,032	15,077	-1.90%	2.69%
841	ALLEGHENY CENTRAL EMPLOYEES	1253 University Dr., Ste. 100	Dunbar	15431	Virginia Mohar	(724) 628-2106	\$5,714,349	\$3,568,381	\$2,104,848	\$607,882	881	5.44%	4.59%
21161	ALLEGHENY HEALTH SERVICES EMPL	320 E North Ave.	Pittsburgh	15212	Michael Gayso	(412) 359-3141	\$72,327,798	\$4,566,736	\$7,593,261	\$1,138,394	3,590	0.28%	-5.77%
4095	ALLEGHENY LUDLUM BRACKENRIDGE	P.O. Box 4	Brackenridge	15014	Linda Daum	(724) 224-7030	\$22,061,094	\$5,659,297	\$15,802,342	\$3,424,227	3,813	0.84%	-5.23%
4566	ALLEGHENY METAL	260 Pershing Ave.	Lechburg	15656	Regina Pearson	(724) 845-8923	\$13,797,888	\$6,344,446	\$7,227,385	\$2,032,154	2,135	-1.11%	5.75%
4756	ALLEGHENY VALLEY	250 William Pitt Way.	Pittsburgh	15238	Theresa King	(412) 826-5248	\$12,639,625	\$3,222,120	\$9,281,180	\$3,379,096	1,429	-1.20%	9.42%
8825	ALLEGHENY-KISKI POSTAL	Room 206 P.O. St. Office Building	New Kensington	15068	Mary Halligan	(724) 337-3717	\$14,571,702	\$4,442,293	\$9,892,567	\$2,860,663	2,067	-2.94%	-8.40%
24100	ALLEN ABE	5901 Larchwood Ave.	Philadelphia	19143	Fern Wesley	(215) 748-4203	\$45,495	\$20,580	\$23,398	\$10,199	117	-12.06%	-24.37%
10015	ALLENTOWN	1325 Oxford Dr.	Allentown	18103	Barry Weiner	(610) 791-2376	\$53,803,826	\$34,324,374	\$17,068,882	\$6,712,587	6,888	3.40%	3.72%
11546	ALLOY SCOTTDALE	2102 Cowling Rd.	Scottsdale	15683	Mary Hivembaugh	(724) 887-5096	\$248,765	\$65,553	\$180,780	\$56,191	130	-12.50%	28.91%
23753	ALTOONA AREA EMPLOYEES	908 Pleasant Valley Blvd.	Altoona	16602	Darci Robinson	(814) 942-5481	\$10,499,243	\$3,098,179	\$7,087,220	\$1,033,308	1,820	4.57%	5.30%
20378	ALTOONA REGIONAL HEALTH SYSTEM	620 Howard Ave.	Altoona	16601	Carol Ann Stevens	(814) 949-3076	\$27,322,929	\$12,484,929	\$11,683,113	\$2,611,370	4,372	0.54%	1.46%
900	AMBRIDGE AREA	401 State St.	Baden	15005	Sandra Kowal	(724) 869-3342	\$12,106,563	\$5,631,521	\$6,204,708	\$1,400,450	1,333	-1.46%	-1.52%
3773	AMERICAN BAKERY WORKERS	7521 Verree Rd.	Philadelphia	19111	Kellyann Hoppe	(215) 722-8603	\$4,582,719	\$3,049,177	\$1,796,705	\$691,304	1,495	-14.67%	-26.08%
5621	AMERICAN HERITAGE	2060 Red Lion Rd.	Philadelphia	19115	Bruce Foulke	(215) 969-0777	\$1,443,446,980	\$82,339,259	\$538,887,481	\$134,474,002	129,851	7.78%	-0.27%
682	AMERICAN METER EMPLOYEES	1320 E 11th St.	Erie	16503	Lisa Grow	(814) 455-0096	\$2,856,531	\$1,969,635	\$1,969,635	\$862,564	489	-16.06%	-14.35%
60389	AMERICAN PRIDE	1431 Valley View Blvd.	Altoona	16602	Ted Glunt	(814) 946-3045	\$15,882,229	\$6,421,926	\$7,872,494	\$1,375,941	2,187	-1.54%	2.91%
20041	AMERICHoice	P.O. Box 1429	Mechanicsburg	17055	Anna May Naus	(717) 697-3474	\$163,229,976	\$102,584,921	\$50,825,447	\$14,980,183	15,011	-1.07%	4.09%
12752	AMERICO	4101 Main St.	Erie	16511	Gail Warren	(814) 899-6608	\$72,443,204	\$26,915,820	\$42,358,837	\$8,043,044	10,088	-0.21%	-9.20%
9607	APCI	P.O. Box 20147	Lehigh Valley	18002	Richard Fehr	(610) 481-6892	\$301,628,381	\$253,334,167	\$236,157,679	\$48,880,733	18,113	0.71%	0.97%
6414	APEX COMMUNITY	P.O. Box 3179	Pottstown	19464	David Cocci	(610) 323-4135	\$37,639,570	\$26,283,358	\$9,208,460	\$4,726,024	4,718	-0.60%	-1.54%
838	APS	259 Fremont Rd.	Charlton	15022	Patricia Allen	(724) 483-6260	\$7,935,459	\$5,590,974	\$2,238,443	\$583,490	1,370	0.30%	6.26%
11304	ARC	1919 7th Ave.	Altoona	16602	Victor Gioiosa	(814) 946-0857	\$68,640,641	\$34,593,489	\$31,292,386	\$5,111,862	11,837	5.99%	9.04%
1417	ARG BRADFORD	77 N Kendall Ave.	Bradford	16701	Mark Graham	(814) 368-1339	\$3,896,133	\$1,992,689	\$1,859,819	\$678,426	698	2.88%	19.29%
12438	ARMSTRONG ASSOCIATES	P.O. Box 191	Ford City	16226	Allan King	(724) 763-1172	\$28,458,356	\$24,790,811	\$7,210,419	\$7,210,419	8,879	0.00%	-2.46%
19745	ARMSTRONG CO. FEDERAL EMP.	P.O. Box 210	Kittanning	16201	Sandy Garris	(724) 548-8722	\$13,904,828	\$3,282,303	\$10,359,561	\$2,021,501	3,386	3.01%	-12.52%
18446	ASBESTOS WORKERS LOCAL #14	6513 Bustleton Ave.	Philadelphia	19149	Patricia Kennedy	(215) 289-3990	\$3,268,638	\$998,886	\$2,286,641	\$322,357	857	1.93%	-2.30%
200	AT&T EMPLOYEES PITTSBURGH	635 Grant St.	Pittsburgh	15219	Linda Coll	(412) 227-7210	\$9,586,233	\$2,903,366	\$6,598,744	\$2,474,629	1,135	-2.76%	-4.01%
22953	AVH	1301 Carlisle St.	Natrona Heights	15065	Michelle Shoop	(724) 224-5045	\$5,424,134	\$1,025,984	\$4,383,738	\$1,471,639	892	-7.45%	-14.16%
23725	B. BRAUN	901 Marcon Blvd.	Allentown	18109	Beth Re	(610) 266-0500	\$2,325,008	\$505,433	\$1,801,021	\$205,885	1,088	3.81%	24.97%
6240	B.I.	5124 Dolores Dr.	Pittsburgh	15227	Andrea Mancos	(412) 882-9306	\$4,780,310	\$1,329,702	\$3,415,572	\$1,089,680	759	-10.74%	-13.47%
5985	BACHARACH EMPLOYEES	621 Hunt Valley Circle	New Kensington	15068	Daniel Chemsak	(724) 334-5000	\$230,656	\$111,741	\$118,914	\$94,554	57	-10.41%	-30.28%
21458	BACK MOUNTAIN	P.O. Box 1834	Shawarown	18708	Patricia Feher	(570) 696-1633	\$11,154,606	\$1,901,492	\$9,112,061	\$1,216,349	593	-3.56%	-9.50%
3838	BEAVER AVENUE	2101 Beaver Ave.	Pittsburgh	15233	Mercedes Ritter	(412) 393-8882	\$4,671,781	\$3,901,476	\$7,697,749	\$450,742	749	16.60%	24.01%
17771	BEAVER COUNTY TIMES	400 Fair Ave.	Beaver	15009	Thomas Bickert	(724) 775-3200	\$153,036	\$134,159	\$169,678	\$169,678	91	7.85%	6.90%
2612	BEAVER FALLS PA TEACHERS	Beaver Falls High School	Beaver Falls	15010	Jonelle McMillen	(724) 843-2707	\$2,661,480	\$1,689,762	\$953,672	\$410,275	515	-4.52%	-4.25%
4794	BEAVER VALLEY	601 37th St.	Beaver Falls	15010	Albert Tripodi	(724) 847-3600	\$69,365,632	\$25,779,908	\$38,989,598	\$11,440,449	11,799	3.71%	-5.18%
14347	BEDCO HOSPITAL	10455 Lincoln Hwy.	Everett	15537	Scott Ressler	(814) 623-3544	\$2,151,322	\$1,402,458	\$690,962	\$344,972	801	5.59%	1.44%
68256	BELCO COMMUNITY	449 Eisenhower Blvd.	Harrisburg	17111	Anney Sgrignoli	(717) 232-3526	\$279,031,924	\$401,492,596	\$65,689,994	\$38,220,868	50,145	0.71%	9.76%
2531	BELLO	609 Spring St.	Wyomissing	19610	Tom Gosling	(610) 373-5192	\$112,053,182	\$51,990,739	\$54,253,232	\$10,792,910	13,073	0.54%	-3.28%
3738	BENCHMARK	P.O. Box 2387	West Chester	19380	David LaSala	(610) 429-1600	\$239,855,514	\$122,333,869	\$122,399,328	\$30,734,912	12,380	-3.56%	-6.55%
62656	BERYLCO EMPLOYEES	P.O. Box 363	Hamburg	19525	Dennis Strausser	(610) 562-4257	\$3,227,870	\$392,088	\$2,812,584	\$1,008,576	354	-6.10%	14.92%

CH # 1-25000 = FEDERAL CU, ALL OTHERS ARE STATE CHARTERS

CH #	CREDIT UNION	ADDRESS	CITY	ZIP	CEO	TELEPHONE	\$ TOTAL ASSETS	\$ TOTAL LOANS	\$ TOTAL INVESTMENTS	\$ TOTAL CAPITAL	# OF MEM	% SHR GRO	% LN GRO
4982	BESSEMER SYSTEM	106 Woodfield Dr.	Greenville	16125	Linda Gregory	(724) 588-6119	\$39,692,483	\$12,565,816	\$25,814,458	\$5,533,560	4,724	-0.18%	8.12%
24016	BETHANY BAPTIST CHRISTIAN	P.O. Box 25	Chester	19013	Judith Dill	(610) 874-8208	\$80,508	\$16,839	\$65,868	\$18,287	116	-31.82%	98.46%
716	BETHLEHEM TEACHERS	2317 6th Ave.	Bethlehem	18017	Valerie Walk	(610) 691-0041	\$48,736,116	\$14,057,404	\$33,739,295	\$5,211,260	5,616	3.11%	-5.75%
21845	BLACKHAWK	2358 Darlington Rd.	Beaver Falls	15010	Cathy Shields	(724) 846-7929	\$15,351,526	\$4,277,404	\$10,774,288	\$1,668,977	1,311	-0.28%	8.73%
8831	BLAIR COUNTY	3001 Sixth Ave.	Altoona	16602	Mildred Pincher	(814) 944-2881	\$48,772,159	\$14,530,473	\$32,348,976	\$8,749,264	6,122	-1.47%	-0.11%
24385	BLUE CHIP	5050 Derry St.	Harrisburg	17111	Pamala Mohr	(717) 564-3083	\$29,611,771	\$14,889,164	\$13,601,046	\$3,649,293	3,212	-0.93%	8.12%
61387	BOEING HELICOPTERS	501 Industrial Hwy.	Ridley Park	19078	Philip Travaglini	(610) 595-2929	\$127,108,042	\$60,186,665	\$63,519,322	\$22,969,946	8,153	0.01%	-5.91%
13823	BROADFORD AREA	11 E Washington St.	Bradford	16701	Susanne Wilcox	(814) 362-6779	\$7,528,735	\$3,545,079	\$3,992,837	\$1,503,686	2,176	9.97%	-7.77%
24857	BROADFORD AREA SCHOOL EMPLOYEES	660W Washington St.	Bradford	16701	Tanya Carr	(814) 368-5595	\$879,673	\$484,402	\$439,194	\$179,518	335	1.38%	-25.02%
12447	BRIGHT HOPE	12th & Cecil B. Moore Ave.	Philadelphia	19122	Juan Greene	(215) 232-6004	\$506,389	\$272,117	\$234,272	\$72,117	442	-4.22%	-12.51%
65411	BUCKS COUNTY EMPLOYEES	50 N. Main St.	Doylestown	18901	Joyce Russell	(215) 340-8093	\$32,045,555	\$3,392,936	\$28,376,344	\$3,089,894	1,926	8.92%	5.96%
65291	BUTLER ARMO CO EMPLOYEES	P.O. Box 1589	Butler	16003	Randall Cypher	(724) 284-2020	\$291,310,712	\$183,078,199	\$96,618,262	\$43,249,238	24,966	2.08%	8.41%
3085	BUTLER CO. TEACHERS	120 Campus Ln.	Butler	16001	Dana Frances	(724) 283-9427	\$26,394,294	\$5,697,241	\$20,440,376	\$2,214,132	2,575	0.69%	7.89%
16063	BVA	608 Rostraver Rd.	Belle Vernon	15012	Joseph Osborne	(724) 930-9864	\$30,430,835	\$16,922,066	\$12,825,057	\$2,740,640	3,178	-2.54%	-5.46%
13821	BVMSN	P.O. Box 128	Walnutport	18088	Christine Kosman	(610) 767-7957	\$2,295,173	\$767,496	\$1,508,005	\$334,419	376	-1.06%	-14.79%
8523	CACL	1800 W Market St.	Pottsville	17901	Jason Kostura	(570) 628-2400	\$65,044,807	\$41,192,434	\$21,949,828	\$7,590,263	6,448	-6.34%	23.79%
13503	CAL-ED	P.O. Box 497	California	15419	Jacque Dwyer	(724) 938-3280	\$27,776,774	\$11,249,730	\$14,911,751	\$3,392,317	5,957	-1.49%	10.59%
13801	CARDOZO LODGE	648 W St.	Feasterville	19053	Joni Brown	(215) 364-1885	\$288,334	\$47,593	\$238,226	\$62,204	86	2.03%	19.05%
1101	CARNEGIE MELLON UNIVERSITY	5032 Forbes Ave.	Pittsburgh	15213	Sean O'Leary	(412) 268-2905	\$11,062,313	\$2,838,172	\$7,928,298	\$854,787	1,595	1.23%	-1.76%
20234	CATSQUA AREA	38 Second St.	Catsaqua	18032	Wanda Breitteller	(610) 264-1778	\$905,243	\$462,298	\$413,684	\$82,702	535	-4.32%	-6.64%
23212	CBC	5430 Pulaski Ave.	Philadelphia	19144	Shelby-Lyn Richardson	(215) 849-4614	\$191,152	\$19,413	\$165,989	\$20,543	222	-5.30%	-7.12%
11374	CBW SCHOOLS	P.O. Box 400	Sidman	15955	William Weber	(814) 487-5714	\$108,002,875	\$22,608,519	\$83,813,263	\$29,315,318	11,523	-1.52%	2.21%
20989	CCAC	800 Allegheny Ave.	Pittsburgh	15233	Darlene Hochendoner	(412) 237-3197	\$4,801,299	\$2,457,027	\$2,285,427	\$523,703	841	0.73%	-2.85%
20591	CENTREVILLE CLINICS EMPLOYEES	1070 Old National Pike Rd.	Fredericktown	15333	Carol Lingis	(724) 632-6801	\$90,269	\$90,269	\$336,744	\$101,409	136	9.07%	34.24%
9213	CENTRAL KEYSTONE	1000 Market St.	Sunbury	17801	Kris Kauffman	(570) 286-5739	\$39,127,601	\$19,700,268	\$18,685,593	\$6,649,202	3,260	-1.09%	-1.25%
14180	CENTRAL SUSQUEHANNA COMMUNITY	510 E Market St.	Danville	17821	Barbara Laubach	(570) 275-3308	\$25,694,523	\$8,065,063	\$16,448,781	\$3,712,634	2,179	2.35%	8.76%
400	CENTRAL VALLEY	P.O. Box 3191	Arnold	15068	John Gulick	(724) 335-2141	\$2,114,472	\$1,199,747	\$857,564	\$267,247	572	-5.76%	1.66%
1352	CENTURY HERITAGE	700 Regis Ave.	Pittsburgh	15236	Monica Cerasuolo	(412) 650-2600	\$124,542,860	\$71,295,082	\$47,300,564	\$13,791,306	13,156	-2.79%	3.56%
15373	CGH	651 Fourth Ave.	New Kensington	15068	Monica Bollinger	(724) 337-5000	\$2,868,000	\$1,185,782	\$1,627,608	\$172,688	682	-18.45%	-31.47%
3122	CHESTER UPLAND SCHOOL EMPLOYEES	1720 Melrose Ave.	Chester	19013	Joan Brown	(610) 872-3921	\$920,593	\$511,915	\$390,444	\$129,319	470	-0.73%	-4.95%
15234	CHESWICK ATOMIC DIVISION	P.O. Box 518	Harwick	15049	Emily Roether	(724) 274-4585	\$6,408,549	\$2,008,149	\$4,340,410	\$1,480,329	789	3.54%	-4.60%
4240	CHOICE ONE COMMUNITY	101 Hazle St.	Wilkes-Barre	18702	Thomas Smith	(570) 823-7676	\$89,059,336	\$52,003,617	\$32,589,129	\$7,223,340	13,253	-2.51%	-0.07%
2099	CITADEL	520 Eagleview Blvd.	Exton	19341	Jeff March	(610) 380-6000	\$2,011,590,757	\$1,717,224,228	\$188,391,482	\$214,282,763	151,534	-2.03%	19.11%
4233	CITY CO	220 Grant St.	Pittsburgh	15219	Cookie Voder	(412) 350-4515	\$20,391,636	\$7,558,012	\$12,457,014	\$2,336,901	4,252	-6.56%	15.06%
1480	CITY OF MCKEESPORT EMPLOYEES	500 5th Ave.	Mckeesport	15132	Rose Chiaverini	(412) 675-5020	\$1,127,988	\$317,060	\$744,155	\$303,129	245	-2.14%	-14.63%
1646	CLAIRTON WORKS	121 Second St.	Elizabeth	15037	Raven Muir	(412) 384-7088	\$14,055,032	\$3,164,285	\$10,662,685	\$1,467,942	1,801	0.43%	15.61%
3655	CLARION	144 Holiday Inn Rd.	Clarion	16214	Mark Lauer	(814) 226-5032	\$64,940,501	\$42,229,171	\$19,285,626	\$8,396,220	8,251	5.78%	23.43%
12020	CLEARCHOICE	1981 State Hill Rd.	Wyomissing	19610	Louise Lingenfeller	(610) 376-0605	\$16,460,875	\$11,460,314	\$2,939,184	\$1,359,513	2,662	-11.30%	-2.01%
10928	CLEARFIELD STONE WORKERS	214 N 2nd St.	Clearfield	16830	Michael Henry	(814) 765-6315	\$1,425,250	\$973,922	\$300,481	\$300,481	1,094	-2.95%	-2.29%
9007	CLEARVIEW	8805 University Blvd.	Moon Township	15108	Mark Brennan	(412) 269-3011	\$878,398,575	\$455,187,231	\$365,731,772	\$90,238,420	85,478	6.23%	18.73%
22174	CMC-FCPI EMPLOYEES	1822 Mulberry St.	Scranton	18510	Kathleen Pacanowski	(717) 348-2140	\$6,375,305	\$3,481,741	\$2,418,732	\$704,330	1,774	-1.79%	2.62%
3237	COLFAX POWER PLANT EMPLOYEES	P.O. Box 186	Springdale	15144	Lisa Burns	(724) 274-6666	\$8,043,139	\$3,890,388	\$4,128,174	\$909,255	1,075	8.72%	0.55%
60413	COMMUNITY REGIONAL	510 Bridge St.	Old Forge	18518	Deborah Mozal	(570) 457-8899	\$8,951,475	\$6,951,475	\$9,217,750	\$1,968,201	2,754	-2.05%	-3.53%
67250	CONSOL EMPLOYEES	1000 Consol Energy Dr.	Canonsburg	15317	Ronald Melani	(412) 831-4671	\$17,743,740	\$4,227,913	\$13,069,926	\$2,377,225	3,230	-8.22%	-4.74%
23737	CONSUMER HEALTHCARE	P.O. Box 1467	Pittsburgh	15230	Marlene McLeod	(412) 200-3400	\$23,892,924	\$4,974,348	\$18,437,871	\$3,008,306	1,767	-1.97%	3.94%
2796	COPPER & GLASS	531 Monongahela Ave.	Glasport	15045	Rosanna DiMarco	(412) 673-9028	\$8,251,262	\$5,542,180	\$2,308,532	\$1,145,186	2,290	-1.02%	0.02%
1172	CORNER POST	566 S Main St.	Wilkes-Barre	18703	Gayle Matkano	(570) 823-6151	\$67,005,064	\$16,132,446	\$47,304,538	\$5,798,414	5,300	-2.15%	-7.64%
21789	CORNERSTONE	P.O. Box 1181	Gatlisie	17013	David Keffler	(717) 249-1661	\$33,192,584	\$63,551,690	\$33,192,584	\$10,035,570	10,497	4.28%	8.42%
12643	CORRY	728 Worth St.	Corry	16407	Stacey Heiser	(814) 663-3263	\$40,852,630	\$25,523,332	\$12,692,063	\$4,415,200	5,439	4.77%	2.84%
15501	CORRY AREA SCHOOLS	22.5 First Ave.	Corry	16407	Karen Schenck	(814) 665-5291	\$4,805,852	\$2,934,982	\$1,669,888	\$737,259	964	4.28%	5.07%

CH # 1-25000 = FEDERAL CU, ALL OTHERS ARE STATE CHARTERS

CH #	CREDIT UNION	ADDRESS	CITY	ZIP	CEO	TELEPHONE	\$ TOTAL ASSETS	\$ TOTAL LOANS	\$ TOTAL INVESTMENTS	TOTAL CAPITAL	# OF MEM	% SHR GRO	% LN GRO
62048	CORRY JAMESTOWN	637 N Center St., Ste. A	Corry	16407	Louis Drago	(814) 664-7010	\$14,976,078	\$7,700,506	\$6,364,136	\$1,988,722	3,093	-3.02%	-2.88%
20557	CRAFTMASTER	P.O. Box 175	Towanda	18848	Dena Miller	(570) 265-8410	\$9,543,872	\$4,567,205	\$4,894,326	\$1,635,953	1,089	7.88%	3.29%
24850	CRAYOLA LLC EMPLOYEES	1100 Church Ln., Box 431	Easton	18044	Christine Kosman	(610) 252-1502	\$7,268,946	\$3,497,973	\$3,492,389	\$1,310,636	1,232	1.63%	-0.89%
19228	CROSSVALLEY	P.O. Box 597	Wilkes-Barre	18703	Ed Kaushas	(670) 823-6836	\$161,291,750	\$86,153,779	\$64,288,925	\$11,935,973	24,061	-2.00%	8.77%
62416	DELCO POSTAL	1400 Bywood Ave.	Upper Darby	19082	Daniel Milliett	(610) 734-3341	\$13,947,751	\$9,192,283	\$4,499,281	\$1,240,113	1,547	-3.15%	2.87%
6196	DETTY AREA	P.O. Box 128	Derry	15627	Donna Bush	(724) 694-5479	\$8,248,586	\$4,959,029	\$2,979,751	\$1,215,381	2,165	2.29%	8.12%
10141	DEROWEN SCHOOL	4958 Route 982	Laporte	15650	Joelynn Fiorina	(724) 539-7756	\$8,002,492	\$4,912,032	\$3,088,581	\$2,834,141	706	7.37%	12.88%
68241	DIAMOND	1600 Medical Dr	Pottstown	19464	John Faust	(610) 326-5490	\$436,721,683	\$375,093,582	\$52,223,882	\$52,223,882	48,936	8.73%	6.15%
12935	DISCOVERY	2744 Century Blvd.	Wyoaming	19610	Ed Williams	(610) 372-8010	\$131,622,956	\$61,626,880	\$61,769,318	\$14,328,025	10,381	-0.99%	6.42%
6150	DOW BUCKS COUNTY	200 Route 413	Bristol	19007	Joseph Dixon	(215) 781-4040	\$15,281,054	\$8,018,502	\$7,146,469	\$2,295,826	1,200	-1.63%	-4.32%
5160	DOW NORTHEAST EMPLOYEES	200 Independence Mall W	Philadelphia	19106	John Dewaele	(215) 592-2737	\$23,458,669	\$6,504,625	\$16,439,337	\$3,916,600	2,250	-6.95%	-0.15%
7131	DUO-JITE EMPLOYEES	1112 17th St.	Beaver Falls	15010	Kevin Pengitore	(724) 644-1316	\$1,589,538	\$906,615	\$663,357	\$127,760	564	-3.54%	-14.64%
464	EAGLE ONE	2303 Frankford Ave.	Philadelphia	19125	John King	(215) 425-9290	\$62,056,550	\$37,688,582	\$19,071,092	\$7,240,973	11,111	4.10%	-3.88%
24483	EAST END FOOD COOPERATIVE	7516 Meade St.	Pittsburgh	15208	Nancy Niemczyk	(412) 243-7574	\$381,374	\$117,228	\$381,374	\$56,198	408	-9.16%	-17.24%
4108	EASTERN PITTSBURGH BELL	P.O. Box 17450	Pittsburgh	15235	Toni Smith	(412) 241-1500	\$7,871,844	\$980,835	\$6,688,486	\$533,906	2,068	-7.58%	-8.92%
16920	ECAI	7106 James St.	Philadelphia	19135	Donald Rossi	(215) 332-9286	\$828,995	\$522,094	\$302,672	\$87,015	72	-1.79%	19.58%
22580	ELECTRICAL INSPECTORS	248 Geiger Rd., Ste. 103	Philadelphia	19115	Joni Brown	(215) 673-4484	\$55,679	\$6,254	\$48,630	\$13,336	41	-10.14%	-21.96%
390	ELLIOTT	920 N Fourth St.	Jeanette	15644	James Benson	(724) 527-2822	\$31,840,897	\$11,615,799	\$19,237,596	\$3,756,954	5,686	2.76%	11.49%
636	ELWOOD CITY SCHOOL EMPLOYEES	501 Crescent Ave.	Elwood City	16117	Linda Taylor	(724) 752-1591	\$2,460,904	\$1,252,205	\$1,187,312	\$370,878	561	-2.81%	-12.53%
64521	EME	1 S 3rd St.	Easton	18042	Leanna Sloyer	(610) 250-6782	\$1,737,763	\$511,264	\$1,212,259	\$223,714	600	5.08%	-9.63%
5028	EQT	200 Allegheny Center Mall	Pittsburgh	15212	Michael Briggs	(412) 395-3636	\$44,388,078	\$946,584	\$42,935,747	\$4,312,490	1,327	-3.97%	42.48%
1476	ERIE	1959 E 36th St.	Erie	16510	Brian Waugaman	(814) 825-2436	\$96,325,546	\$163,325,526	\$211,083,104	\$40,285,526	48,433	5.86%	0.56%
8913	ERIE CITY EMPLOYEES	17 W 38th St.	Erie	16508	Wilma Scalise	(814) 866-7953	\$9,152,122	\$4,004,937	\$4,928,087	\$1,569,864	1,421	2.10%	-9.74%
63648	ERIC COMMUNITY	1129 State St.	Erie	16501	Richard West	(814) 455-6400	\$102,954,335	\$56,456,842	\$40,557,539	\$8,709,049	14,970	1.22%	4.45%
8625	ERIC FIREFIGHTERS	3204 Maple St.	Erie	16508	Jennifer Swarn	(814) 452-4898	\$7,759,667	\$2,324,585	\$5,216,300	\$721,676	809	-0.05%	-15.05%
8626	ERIC POLICE	626 State St.	Erie	16502	Joe Sweeney	(814) 453-2540	\$2,611,702	\$1,248,966	\$1,351,607	\$500,525	540	17.26%	-11.19%
3113	ERIC TPE	3204 Maple St.	Erie	16508	Doris Campbell	(814) 864-5984	\$2,508,068	\$1,977,135	\$525,511	\$742,408	787	27.53%	32.78%
776	ERIC TIMES	335 Metz St.	Erie	16504	Darlene Spitzer	(814) 459-0853	\$6,919,494	\$2,614,780	\$3,839,286	\$1,274,933	1,633	-3.57%	-18.29%
4871	ERRL	600 E Mermaid Ln.	Wyndmoor	19038	Edward Youse	(215) 836-5596	\$1,532,371	\$573,757	\$975,986	\$202,589	334	-10.29%	2.34%
10223	EVERENCE	2160 Lincoln Hwy. E, Ste. 20	Lancaster	17602	Kent Hartzler	(717) 735-8330	\$145,375,065	\$94,427,186	\$47,554,025	\$12,271,003	17,267	6.47%	-1.91%
60369	FAIRLESS	1900 S Pennsylvania Ave.	Morrisville	19067	Brad Warner	(215) 295-4108	\$46,290,821	\$21,829,987	\$23,544,803	\$6,587,222	4,029	-0.40%	14.39%
7383	FAMILY 1ST	917 Moravia St.	New Castle	16101	Erin Ross	(724) 656-8420	\$11,509,226	\$7,399,174	\$3,886,130	\$1,442,414	1,861	1.23%	4.83%
61515	FAYETTE COUNTY SCHOOL EMPLOYEES	193 Edison St.	Uniontown	15401	Claudia Thieri	(724) 438-9019	\$15,878,737	\$6,845,435	\$8,658,310	\$2,450,375	2,595	1.55%	1.61%
10690	FAYETTE FEDERAL EMPLOYEES	364 Morgantown St.	Uniontown	15401	Wendy Myden	(724) 438-3070	\$12,208,785	\$4,328,956	\$7,407,240	\$1,480,898	1,651	4.25%	-3.32%
4517	FINANCIAL ADVANTAGE	300 E 8th Ave.	Homestead	15120	Helennan Kozminski	(412) 461-5100	\$10,397,281	\$3,136,667	\$7,133,935	\$1,167,310	2,343	-2.58%	-15.43%
23169	FIRST AFRICAN BAPTIST CHURCH	901 Clifton Ave.	Sharon Hill	19079	Rhoda Burrell	(610) 532-7014	\$88,429	\$10,864	\$0	\$8,097	208	-15.49%	2.21%
14346	FIRST AREA	23 S Dorcas St.	Lewistown	17044	Bonnie Fisher	(717) 248-5103	\$15,798,127	\$6,018,605	\$9,030,197	\$1,756,189	4,108	3.69%	15.03%
23640	FIRST BAPTIST CHURCH OF DARBY	925 Summit St.	Darby	19050	Yvette Brown	(610) 586-0179	\$62,771	\$6,708	\$55,338	\$16,849	135	-6.58%	-39.77%
24490	FIRST CAPITAL	P.O. Box 7746	York	17404	Dennis Flickinger	(717) 767-5551	\$158,651,716	\$93,274,749	\$54,107,090	\$14,665,189	17,329	2.95%	7.26%
8229	FIRST CHOICE	2209 W State St.	New Castle	16101	Marilyn Wehr	(724) 652-8393	\$39,331,002	\$19,211,786	\$17,264,053	\$3,579,234	6,039	1.53%	-0.86%
62	FIRST CLASS	510 Business Park Ln.	Allentown	18109	Albert Farnschlaeder	(610) 439-4102	\$29,731,059	\$8,196,988	\$8,709,080	\$4,632,219	2,904	1.21%	1.87%
12765	FIRST COMMONWEALTH	P.O. Box 20450	Lehigh Valley	18002	Jo Ann Broderick	(610) 821-2400	\$573,880,060	\$350,139,863	\$204,924,899	\$58,849,542	49,335	3.75%	6.66%
60641	FIRST CREDIT UNION OF SCRANTON	605 Davis St.	Scranton	18505	Jamie Masters	(570) 961-8953	\$20,041,416	\$6,083,015	\$12,640,440	\$1,343,240	3,208	-8.98%	-13.89%
18445	FIRST PA TOWNSHIP EMPLOYEES	175 W Valley Forge Rd.	King Of Prussia	19406	Barbara Hamill	(610) 265-2629	\$1,474,925	\$808,596	\$656,879	\$155,854	298	-1.40%	6.48%
839	FIRST ENERGY CHOICE	2010 30 Plaza	Greensburg	15601	Diane Momeyer	(724) 830-5984	\$56,931,339	\$14,402,795	\$41,715,777	\$8,192,660	4,122	-4.55%	-3.37%
7844	FISHER SCIENTIFIC EMPLOYEES	2000 Park Ln.	Pittsburgh	15275	Jan Dietrich	(412) 490-8331	\$2,674,183	\$1,801,232	\$857,422	\$332,331	910	1.86%	15.15%
12505	FORT LIGNONIER	P.O. Box 832	Ligonier	15658	Tammie Saxton	(724) 676-9994	\$2,628,785	\$818,279	\$1,784,521	\$388,062	499	-3.57%	1.43%
6723	FRANKLIN JOHNSTOWN	310 Bloomfield St.	Johnstown	15904	Mary Summits	(814) 262-9117	\$30,409,583	\$14,887,780	\$13,558,674	\$4,172,831	5,496	-3.28%	0.79%
20042	FRANKLIN MINT	1974 Sproul Rd., Ste. 300	Broomall	19008	John Unangst	(610) 325-5000	\$875,401,442	\$572,652,278	\$273,834,511	\$69,844,423	78,261	5.18%	2.92%
18582	FRANKLIN REGIONAL SCHOOLS	4068 Busy Run Rd.	Jeanette	15644	John Blank	(724) 523-9448	\$2,940,701	\$2,221,075	\$705,493	\$390,035	504	-0.50%	7.91%

CH # 1-25000 = FEDERAL CU, ALL OTHERS ARE STATE CHARTERS

CH #	CREDIT UNION	ADDRESS	CITY	ZIP	CEO	TELEPHONE	\$ TOTAL ASSETS	\$ TOTAL LOANS	\$ TOTAL INVESTMENTS	\$ TOTAL CAPITAL	# OF MEM	% SHR GRO	% LN GRO
65356	FRANKLIN-OIL	25 E 1st St.	Oil City	16301	Sandy Saunders	(814) 676-4504	\$34,671,265	\$24,465,555	\$8,260,882	\$3,765,709	7,909	-0.91%	-0.56%
60275	FREEDOM	626 Jacksonville Rd., Ste. 250	Warminster	18974	Lee Macminn	(215) 612-5900	\$656,653,069	\$307,704,046	\$338,767,618	\$62,039,745	62,576	4.63%	21.14%
3487	FREEDOM UNITED	283 Adams St.	Rochester	15074	Zelda Smith	(724) 774-5575	\$53,572,984	\$17,809,324	\$33,736,508	\$9,269,475	7,393	1.49%	-4.40%
14775	FRICK TRI-COUNTY	235 Pittsburgh St.	Uniontown	15401	Phil Facchine	(724) 438-5123	\$72,742,973	\$27,106,139	\$41,261,636	\$6,729,391	9,056	4.94%	14.69%
10184	FRIENDLY	200 Main St.	Aliquippa	15001	Deanna Ross	(724) 375-0488	\$49,090,893	\$23,306,231	\$24,541,751	\$8,588,802	5,279	26.53%	11.50%
2405	G.A.P.	111 Franklin St., Rm. 224	Johnstown	15901	Diane Lopez	(814) 535-4165	\$41,949,891	\$17,530,974	\$23,180,254	\$5,386,642	5,262	5.80%	4.94%
4116	GALAXY	1313 Liberty St.	Franklin	16323	Linda Lusher	(814) 432-1207	\$55,955,800	\$16,670,536	\$38,034,985	\$7,797,138	5,088	-3.52%	-0.90%
16673	GASCO EASTERN DISTRICT	616 S Cambria St.	Bellwood	16617	Mary Edmiston	(814) 943-1144	\$1,796,933	\$1,029,190	\$753,598	\$399,961	448	-3.07%	3.24%
23817	GCI EMPLOYEES	849 Grant St	Hazleton	18201	Andrew Goryl	(570) 454-3440	\$680,742	\$137,235	\$544,429	\$63,035	119	16.13%	-20.39%
13773	GLASS CAP	241 N. Pittsburgh St.	Cornellsville	15425	Leo Rudnik	(724) 628-2424	\$26,693,096	\$12,857,574	\$12,841,550	\$2,450,806	4,737	2.44%	0.00%
63943	GLATIO	P.O. Box 197	Spring Grove	17362	William Bowler	(717) 225-4548	\$38,454,391	\$9,778,985	\$27,290,368	\$5,191,608	3,670	2.37%	6.37%
1542	GNC COMMUNITY	201 S Jefferson St.	New Castle	16101	Dianna Cecchini	(724) 652-5783	\$73,034,776	\$24,349,343	\$43,420,569	\$10,498,714	11,674	-5.06%	6.70%
18775	GREATER LATROBE SCHOOLS	113 R. E. Main St.	New Alexandria	15670	Thomas Duffey	(724) 668-8913	\$2,418,888	\$1,464,206	\$943,100	\$279,824	475	0.42%	0.39%
10671	GREATER PITTSBURGH	Webster Hall 4415 Fifth Ave.	Pittsburgh	15213	Patricia Juliano	(412) 621-6800	\$42,461,819	\$10,088,518	\$31,901,304	\$3,640,879	8,522	-0.11%	12.33%
240	GREATER PITTSBURGH POLICE	1338 Chartiers Ave.	Pittsburgh	15220	Karen Janoski	(412) 922-4800	\$63,553,627	\$23,761,011	\$38,677,850	\$9,772,761	5,895	6.49%	-5.38%
17096	GREENLEAF EMPLOYEE	P.O. Box 1040	Saegertown	16433	James Peters	(814) 763-2295	\$2,961,684	\$1,180,292	\$1,768,750	\$375,150	486	-13.69%	-11.86%
63715	GREENSBURG TEACHERS	508 Cochran Dr.	Greensburg	15601	Darryl Audia	(724) 837-4646	\$7,265,633	\$1,224,253	\$6,009,876	\$951,213	824	2.45%	-10.22%
6722	GROVE CITY AREA	One Credit Union Way	Grove City	16127	Thomas Jack	(724) 458-7520	\$76,367,742	\$38,241,898	\$33,193,834	\$8,607,865	8,207	-2.29%	5.19%
17797	GROVE COMMUNITY	P.O. Box 160	Shady Grove	17256	Debra McIntosh	(717) 597-3181	\$8,555,481	\$3,026,688	\$4,831,850	\$599,418	2,411	-6.09%	-4.49%
23394	GUTHRIE	104 N. Elmer Ave.	Sayre	18840	John Savelli	(570) 889-7135	\$65,091,695	\$46,207,619	\$15,701,443	\$6,627,587	7,208	4.22%	0.40%
64833	HAZLETON SCHOOL EMPLOYEES	1049 Wilbur Court	Hazleton	18202	Clarence John	(570) 459-1611	\$23,464,249	\$9,221,889	\$13,817,159	\$3,279,718	1,387	2.45%	2.53%
65013	HEALTHCARE FIRST	1152 Franklin St.	Johnstown	15905	Paula Nihoff	(814) 535-2606	\$59,356,563	\$28,545,465	\$28,110,833	\$5,968,492	6,748	0.35%	0.36%
3153	HEIGHTS COMMUNITY	3530 Freemansburg Ave.	Bethlehem	18020	Chris England	(610) 868-8211	\$14,614,485	\$6,226,184	\$7,966,283	\$1,185,705	2,918	5.21%	0.54%
4000	HEINZ - DEL MONTE	P.O. Box 57	Pittsburgh	15230	Kelly Friedl	(412) 237-5747	\$27,990,1068	\$6,491,285	\$20,584,538	\$2,367,896	2,947	-0.96%	1.68%
13180	HEMPFIELD AREA	316 Willow Crossing Rd.	Greensburg	15601	Charles Flock	(724) 837-4228	\$6,290,213	\$1,680,662	\$4,557,433	\$729,088	765	-0.94%	-13.10%
303	HERITAGE VALLEY	2400 Pleasant Valley Rd.	York	17402	Tim Ames	(717) 840-4981	\$74,007,692	\$38,047,968	\$28,779,029	\$7,859,962	12,012	0.52%	-2.26%
6095	HERSHEY	232 Hershey Rd.	Hummelstown	17036	Paul Wagner	(717) 533-9174	\$57,399,139	\$32,408,125	\$20,473,958	\$4,565,590	6,768	-1.30%	-4.14%
17269	HIDDEN RIVER	60 Westwood Rd.	Pottsville	17901	John Murga	(570) 622-3399	\$11,131,096	\$37,605,962	\$68,338,506	\$12,151,124	11,819	0.86%	4.20%
20691	HIGHWAY	1843 Hwy. 315	Pittston	18640	Paul Carey	(570) 883-2965	\$21,000,370	\$12,091,597	\$10,991,967	\$3,339,383	2,740	-3.13%	-4.79%
20354	HILL DISTRICT	2021 Centre Ave.	Pittsburgh	15219	Richard Witherspoon	(412) 281-0823	\$4,034,596	\$1,888,222	\$1,926,650	\$383,246	2,974	0.69%	5.60%
17772	HOLSEY TEMPLE	5305-15 Germantown Ave.	Philadelphia	19144	Terry Reed	(215) 848-2210	\$39,343	\$1,777	\$37,461	\$15,031	114	-8.57%	-28.98%
12621	HOLY ROSARY CHURCH	P.O. Box 534	Wilkes-Barre	18703	Richard Flora	(570) 824-1813	\$342,803	\$124,106	\$203,928	\$73,734	161	-3.66%	3.59%
17269	HOLY TRINITY BAPTIST	1818 Bainbridge St.	Philadelphia	19146	Delores Peters	(215) 546-5400	\$18,413	\$6,187	\$12,350	\$4,018	81	48.51%	24.09%
2374	HONEYWELL PHILADELPHIA DIV	512 Virginia Dr.	Ft Washington	19034	Stephen Bilo	(215) 641-3492	\$27,682,178	\$4,412,848	\$22,864,682	\$2,881,471	2,046	-2.05%	-7.60%
10687	HORIZON	1007 E Third St.	Williamsport	17701	Traci Donahue	(570) 326-3636	\$62,376,753	\$28,230,045	\$30,806,306	\$6,891,099	9,903	-1.08%	0.36%
21782	I.B.E.W. - LOCAL NO. 5	P.O. Box 4291	Pittsburgh	15203	Arlene Fortino	(412) 432-1152	\$11,446,665	\$1,395,625	\$9,943,962	\$1,179,228	1,407	4.92%	31.69%
14247	I.B.E.W. - LOCAL 56	962 W 20th St.	Erie	16502	Charlene Heiderick	(814) 455-2270	\$8,542,928	\$3,561,641	\$4,802,920	\$630,880	1,734	1.97%	-4.36%
21140	I.U. 7	2300 Freeport Rd., Ste. 15	New Kensington	15068	Tom Joseph	(724) 339-0635	\$21,841,709	\$11,747,009	\$9,786,583	\$2,822,889	1,998	-1.95%	5.35%
16119	IBEW LOCAL UNION 712	217 Sassafras Ln.	East	15009	Jill Shaw	(724) 775-3044	\$6,958,738	\$3,232,989	\$3,616,772	\$834,031	1,609	3.67%	5.22%
8608	IBW EMPLOYEES	P.O. Box 365	Beaver Stroudsburg	18301	Milton Butts	(570) 421-3597	\$711,386	\$155,296	\$544,987	\$153,451	231	2.97%	-30.01%
24201	IC	2340 Warren Rd.	Indiana	15701	Theresa Luther	(724) 463-7766	\$3,181,843	\$1,489,659	\$1,669,142	\$406,132	1,444	-6.70%	6.60%
14425	INGERSOLL-RAND	199 N Main St.	Athens	18810	Michael Veseli	(570) 888-7121	\$61,281,872	\$13,948,444	\$45,407,514	\$11,375,673	5,804	-1.82%	-3.16%
1759	INSPIRE	2104 Bath Rd.	Bristol	19007	Glenn Styer	(215) 788-5270	\$67,538,923	\$49,479,210	\$30,388,358	\$8,574,994	12,398	-2.98%	-1.50%
15797	IRON WORKERS	2201 Liberty Ave.	Pittsburgh	15222	Dolores Derbish	(412) 471-1133	\$6,238,889	\$3,747,146	\$2,281,098	\$584,367	3,307	-35.21%	-57.33%
4828	IRWIN WORKS	P.O. Box 250	Dravosburg	15034	Dorothy Jedlick	(412) 469-0410	\$22,727,140	\$12,143,261	\$10,156,252	\$5,408,544	2,464	2.76%	-0.18%
24012	IUPAT DC 21	2980 Southampton-Byberry Rd.	Philadelphia	19154	Craig Sockett	(215) 934-5130	\$1,715,159	\$261,428	\$1,395,649	\$136,844	308	3.84%	-8.57%
15551	J.D.M.H.	600 Jefferson Ave.	Jeanette	15644	Julia Casino	(724) 527-9160	\$4,961,018	\$2,899,640	\$2,062,422	\$1,863,580	310	-3.61%	0.65%
14792	JAY BEE EMPLOYEES	P.O. Box 189	Walnutport	18088	Christine Kosman	(610) 867-7568	\$1,362,497	\$618,990	\$735,543	\$191,608	913	-6.47%	4.48%
7724	JESSOP COMMUNITY	1100 Green St.	Washington	15301	Melinda Lee	(724) 229-0720	\$33,890,924	\$10,867,208	\$21,534,221	\$3,085,670	3,591	0.67%	-6.34%
3120	JOHNSTOWN SCHOOL EMPLOYEES	738 Viewmont Ave.	Johnstown	15905	Donald Irwin	(814) 266-1991	\$8,755,115	\$3,237,671	\$5,450,739	\$1,408,087	647	-2.04%	-7.67%

CH # 1-25000 = FEDERAL CU, ALL OTHERS ARE STATE CHARTERS

CH #	CREDIT UNION	ADDRESS	CITY	ZIP	CEO	TELEPHONE	\$ TOTAL ASSETS	\$ TOTAL LOANS	\$ TOTAL INVESTMENTS	\$ TOTAL CAPITAL	# OF MEM	% SHR GRO	% LN GRO
7832	JSTC EMPLOYEES	969 Eisenhower Blvd., Ste. J	Johnstown	15904	Kathy Rhoades	(814) 266-6222	\$23,820,625	\$12,028,316	\$11,359,333	\$3,622,245	2,085	-2.54%	-1.39%
13802	K.G.C.	P.O. Box K	Knox	16232	Lisa Renfrew	(814) 797-5768	\$5,062,910	\$2,020,451	\$2,881,758	\$464,407	1,732	-2.74%	7.61%
16242	KASE	920 Cooper St.	Vandergrift	15690	Joseph Amello	(724) 568-1697	\$1,525,648	\$662,194	\$837,937	\$1,259,515	337	6.66%	30.05%
12900	KENNAFORD	442 Chalybeate Rd.	Bedford	15522	Christine Imier	(814) 623-4425	\$6,720,534	\$1,998,848	\$4,660,698	\$1,255,925	1,112	-6.52%	28.97%
6691	KENNA METAL EMPLOYEES	107 Lloyd Ave.	Latrobe	15650	Donna Sycnchula	(724) 539-9936	\$24,540,827	\$7,506,674	\$23,170,359	\$6,895,286	2,532	-0.38%	-10.80%
24562	KEYSTONE	1052 Andrew Dr.	West Chester	19380	Christine Woods	(610) 269-5151	\$80,886,461	\$31,268,091	\$46,221,750	\$6,472,439	7,897	-4.49%	-11.29%
8313	KEYSTONE UNITED METHODIST	P.O. Box 2088	Cranberry Towns	16066	Patricia Columbe	(724) 252-3200	\$15,925,129	\$12,224,892	\$3,431,804	\$1,589,042	2,445	8.82%	7.59%
12410	KIT-TEL	109 Crysler Rd.	Kittanning	16201	Kimberly Kutsch	(724) 543-7383	\$1,023,754	\$283,531	\$731,629	\$205,023	143	-11.08%	-3.94%
62787	KNOLL EMPLOYEES	P.O. Box 157	East Greenville	18041	Frances Jacobs	(215) 679-1651	\$7,282,210	\$4,769,084	\$2,885,762	\$1,299,948	912	-2.81%	4.80%
5951	LAKE ERIE COMMUNITY	721 Rice Ave.	Girard	16417	Kristine Russin	(814) 774-4130	\$4,511,952	\$2,312,950	\$2,047,725	\$320,027	1,476	14.56%	15.88%
2822	LANCASTER PA FIREMEN	843 Fremont St.	Lancaster	17603	Mary Leed	(717) 392-6374	\$905,260	\$646,854	\$300,786	\$144,557	432	6.51%	6.29%
9267	LANCASTER PRESS EMPLOYEES	296 Pleasant Valley Dr.	Leola	17540	Kathryn Shultz	(717) 658-8196	\$315,185	\$373,800	\$7,156,710	\$1,231,935	1,976	1.51%	-10.45%
60113	LANCASTER RED ROSE	1010 New Holland Ave.	Lancaster	17601	Abby Kiebach	(717) 295-6685	\$65,728,641	\$30,433,476	\$33,553,784	\$6,373,323	7,799	10.02%	1.51%
16657	LANCO	349 W Roseville Rd.	Lancaster	17601	Stacey Remick	(717) 569-7180	\$73,118,454	\$40,058,132	\$29,682,594	\$5,690,653	10,381	-0.97%	21.04%
6689	LATROBE	1812 Ligonier St.	Latrobe	15650	Sarah Johnston	(724) 537-2734	\$10,080,868	\$5,263,596	\$4,166,421	\$1,249,551	2,151	7.26%	4.26%
16209	LATROBE AREA HOSPITAL	121 W 2nd Ave.	Latrobe	15650	Greg Siskiti	(724) 539-8820	\$11,081,826	\$3,733,800	\$7,156,710	\$1,231,935	1,976	1.51%	-10.45%
19510	LEBANON	300 Schneider Dr.	Lebanon	17046	Jeff Trickett	(717) 272-2210	\$183,351,145	\$90,387,488	\$85,764,355	\$19,944,201	20,859	1.37%	6.71%
16746	LEHIGH COUNTY EMPLOYEES	455 Hamilton St.	Allentown	18101	Beverly Dauscher	(610) 782-3318	\$15,130,144	\$4,880,854	\$9,744,731	\$1,753,499	2,390	4.29%	-0.78%
9083	LEHIGH VALLEY	2218 Walbert Ave.	Allentown	18104	Allen Billiard	(610) 435-7575	\$15,258,481	\$8,922,791	\$4,661,316	\$1,111,229	2,441	-1.65%	7.15%
64606	LEHIGH VALLEY EDUCATORS	3720 Hamilton Blvd.	Allentown	18103	Rosemarie Krantz	(610) 820-0145	\$297,092,256	\$85,990,779	\$202,230,237	\$48,824,462	16,198	-0.69%	0.13%
6785	LESCO	6 Ave. D	Latrobe	15650	Annette Rusnock	(724) 539-9744	\$64,923,189	\$16,040,807	\$47,373,658	\$12,238,572	6,630	3.23%	5.76%
4709	LITTLE GIANT	600 Charters Ave.	Mckees Rocks	15136	Susan Erkel	(412) 771-6400	\$10,190,477	\$2,654,769	\$7,386,750	\$1,421,059	2,160	-5.04%	-19.18%
10062	LOCAL 229 IBEW	300 Hudson St.	York	17403	Veda Reider	(717) 854-5254	\$1,481,366	\$791,779	\$172,479	\$12,866	454	2.62%	9.94%
61808	LOCAL 380 I.B.E.W.	3900 Ridge Pike	Collegeville	19426	Brian Bischof	(610) 489-0161	\$29,071,932	\$9,625,911	\$18,619,274	\$3,588,419	1,996	-1.66%	-10.53%
14283	LOCAL 520 IUA	7187 Jonestown Rd., P.O. Box 6187	Harrisburg	17112	Beth Smith	(717) 545-9329	\$8,657,464	\$3,594,069	\$4,935,468	\$1,535,293	1,666	-15.08%	-3.38%
11111	LOCOMOTIVE & CONTROL EMPLOYEES	1286 E 38th St.	Erie	16504	Debra Crane	(814) 825-6763	\$19,175,551	\$6,291,499	\$11,837,380	\$3,383,090	1,631	1.21%	-2.96%
14617	LONZA	3500 Trenton Ave.	Williamsport	17701	Randy Beightol	(570) 321-5095	\$957,482	\$610,462	\$340,815	\$149,554	281	-16.32%	-8.84%
17323	LUZERNE COUNTY	200 N River St.	Wilkes-Barre	18711	Daniel Stempleski	(570) 825-1790	\$16,421,341	\$4,809,967	\$11,193,683	\$1,748,209	2,857	3.20%	-12.10%
20476	LV EAST	2240 Northampton St.	Easton	18042	Jannelle Creveling	(610) 258-0123	\$14,285,644	\$2,342,978	\$11,259,171	\$1,356,840	1,127	-9.26%	-11.78%
24266	MABC	2012 69th Ave.	Philadelphia	19138	Shirley Davis-Sims	(215) 549-2411	\$133,915	\$24,583	\$108,812	\$19,913	210	-12.94%	58.80%
9635	MAGNETICS	796 East Butler Rd.	East Butler	16029	Lydia Emrick	(724) 282-3014	\$3,419,628	\$272,476	\$3,121,261	\$530,826	333	4.31%	2.58%
9493	M-C	230 Walnut St.	Danville	17821	Jim Barbarich	(570) 275-6155	\$128,222,120	\$77,856,771	\$43,247,678	\$10,757,535	10,893	1.38%	14.82%
2003	MCKEESPORT AREA PUBLIC SCHL EMPL	3590 O'Neil Blvd.	Mckeesport	15132	Lea Ann Matich	(412) 672-7735	\$3,119,711	\$1,950,843	\$1,143,445	\$560,005	580	-7.20%	4.37%
10427	MCKEESPORT BELL	316 36th St.	Mckeesport	15132	Elizabeth Vezani	(412) 672-8550	\$10,380,839	\$1,654,403	\$8,540,384	\$1,138,581	1,166	-1.19%	-3.83%
1992	MCKEESPORT CONGREGATIONAL	1313 Wilson St.	Mckeesport	15132	Mary Roberts	(412) 672-1462	\$2,922,241	\$110,880	\$179,889	\$49,530	125	3.11%	-4.47%
6187	MEADVILLE AREA	300 Arch St.	Meadville	16335	Heather Clancy-Young	(814) 336-2794	\$61,452,896	\$45,215,689	\$11,415,651	\$5,332,111	11,313	0.07%	6.15%
20207	MEDIA MEMBERS	400 N Broad St.	Philadelphia	19130	Maryanne Klein	(215) 854-4460	\$42,779,565	\$14,670,812	\$27,851,767	\$10,363,611	2,538	0.15%	0.52%
276	MEM	P.O. Box 18269	Pittsburgh	15236	Tim Irons	(412) 386-6681	\$19,002,221	\$6,892,252	\$11,750,119	\$1,930,709	2,175	3.05%	-1.64%
6694	MEMBERS 1ST	5000 Louise Dr.	Mechanicsburg	17055	Bob Marquette	(717) 697-1161	\$2,685,023,142	\$1,960,942,647	\$541,053,253	\$28,151,608	269,355	7.65%	11.37%
11891	MERCER COUNTY COMMUNITY	559 N Hermitage Rd.	Hermitage	16148	David Killa	(724) 342-2246	\$70,559,776	\$34,426,440	\$34,112,010	\$6,023,235	9,755	2.53%	1.08%
6574	MERCK SHARP & DOHME	335 W Butler Ave.	Chalfont	18914	David Whitehead	(215) 996-3700	\$523,527,757	\$231,488,372	\$276,894,770	\$45,863,843	28,082	2.52%	4.76%
20921	MERHO	15 Irene St.	Johnstown	15905	Karen Walker	(814) 535-3116	\$47,949,426	\$16,158,743	\$30,258,067	\$4,518,579	5,652	-0.27%	-2.12%
22653	METRO WIRE	17 East Carey St.	Plains	18705	Alan Kniffin	(570) 823-4092	\$5,089,842	\$943,983	\$4,149,636	\$586,348	571	-14.45%	-19.45%
7161	METROPOLITAN SERVICE	700 Robbins Ave.	Philadelphia	19111	Clayton Donaway	(215) 697-3700	\$23,150,057	\$9,448,755	\$12,827,867	\$2,160,615	3,246	-2.85%	-2.22%
9147	MICHAEL BAKER, JR.	100 Atsride Dr.	Moon Township	15108	Debra Milligan	(412) 269-2525	\$7,749,887	\$3,042,144	\$4,652,458	\$1,246,600	1,926	5.73%	9.43%
18444	MILLWRIGHTS/PILE DRIVERS OF PITTSBURGH	P.O. Box 96	Saltsburg	15681	Margaret Johnston	(724) 639-3365	\$572,940	\$295,195	\$290,242	\$146,238	134	0.23%	4.73%
19111	MON VALLEY COMMUNITY	P.O. Box 189	Allentown	15412	James Pallini	(724) 326-5632	\$147,991,164	\$45,846,657	\$98,636,836	\$31,458,494	10,234	-0.83%	0.40%
4979	MONESSEN SCHOOL EMPLOYEES	1152 State Rd.	Monessen	15062	Valerie Gallie	(724) 684-5949	\$548,928	\$475,763	\$70,159	\$96,668	198	-8.51%	31.44%
21619	MONROEVILLE BORO	2700 Monroeville Blvd.	Monroeville	15146	Susan Werksman	(412) 856-3342	\$779,975	\$237,511	\$546,047	\$171,299	227	-9.43%	-26.54%
18144	MONTOURVILLE AREA	999 N Lovalsock Ave.	Montoursville	17754	Dora Kaiser	(570) 368-7401	\$3,394,179	\$2,174,510	\$1,099,421	\$382,928	935	-5.76%	-7.90%

CH # 1-25000 = FEDERAL CU, ALL OTHERS ARE STATE CHARTERS

CH #	CREDIT UNION	ADDRESS	CITY	ZIP	CEO	TELEPHONE	TOTAL ASSETS	TOTAL LOANS	TOTAL INVESTMENTS	TOTAL CAPITAL	# OF MEM	% SHR GRO	% LN GRO
64883	MOONLIGHT	P.O. Box 427	Worthington	16262	Candy Decock	(724) 297-3084	\$28,753,790	\$17,057,500	\$10,317,524	\$3,916,080	3,158	1.42%	-0.96%
20839	MORNING STAR BAPTIST	307 Shaw Ave.	Clairton	15025	Richard Price	(412) 233-7289	\$568,626	\$132,900	\$440,171	\$119,889	379	-3.55%	-7.21%
16525	MOUNT CARMEL BAPTIST	5732 Race St.	Philadelphia	19139	Cynthia Outlaw	(215) 471-8511	\$823,378	\$97,36	\$725,786	\$244,522	376	-5.41%	22.96%
20053	MOUNTAIN LAUREL	P.O. Box 193	St Marys	15857	Rena Semmett	(814) 834-9518	\$66,014,655	\$39,038,897	\$23,917,060	\$9,571,833	16,793	5.98%	6.43%
2428	MSA EMPLOYEES	121 Gamma Dr.	Pittsburgh	15238	Anita Buylia	(412) 967-3123	\$1,401,534	\$2,846,434	\$8,318,298	\$1,232,183	1,627	-1.92%	0.60%
17136	MT PLEASANT AREA SCHOOL EMP	7084 Rte. 819	Mt Pleasant	15666	John Kapalewski	(724) 547-4930	\$2,680,991	\$830,364	\$1,838,509	\$383,612	260	-0.34%	1.76%
1057	MT. LEBANON	7 Horsman Dr.	Pittsburgh	15228	Steven Vais	(412) 344-2013	\$10,053,292	\$2,793,519	\$7,141,334	\$1,789,544	583	2.14%	-2.47%
61101	N.B.A.	23 Commerce Circle	Bristol	19007	Maxine Kuncycka	(717) 788-0411	\$43,825,081	\$28,319,337	\$12,923,672	\$7,121,173	8,505	-1.42%	3.41%
16505	N.E. BLUE CROSS EMPLOYEES	19 North Main St.	Wilkes-Barre	18711	Joyce Birk	(570) 200-4652	\$2,458,740	\$308,181	\$2,129,388	\$161,549	506	4.96%	-21.76%
9776	N.F.G. #2	1303 Pennsylvania Ave. W	Warren	16365	Gerald Bost	(814) 723-7510	\$23,660,389	\$7,007,246	\$15,675,221	\$2,798,930	3,488	1.19%	0.39%
5176	NABCO	P.O. Box 222	Monaca	15061	Marsha Bischoff	(724) 728-2101	\$6,841,416	\$3,702,199	\$2,874,300	\$677,502	1,228	3.15%	8.59%
13458	NEPA COMMUNITY	337 Clay Ave.	Stroudsburg	18360	Mark Filbert	(570) 421-5585	\$102,434,026	\$39,714,995	\$56,666,271	\$9,214,184	12,248	1.18%	-1.26%
18847	NEIGHBORS 1ST	127 Gw Ave.	Waynesboro	17268	Laura Shetter	(717) 762-8431	\$12,175,447	\$4,079,986	\$7,641,453	\$840,403	1,983	-8.09%	-9.39%
4792	NET	920 Oak St.	Scranton	18508	Larry Bortti	(570) 489-2492	\$175,625,843	\$50,262,717	\$117,795,227	\$26,398,534	19,571	-1.52%	3.97%
373	NEW ALLIANCE	835 Merchant St.	Ambridge	15003	Ronald Hall	(724) 266-7675	\$71,041,780	\$27,717,699	\$39,780,329	\$7,552,402	9,300	-2.64%	-7.59%
8903	NEW CASTLE BELLCO	1011 Wilmington Ave.	New Castle	16101	Frank Rossetti	(724) 654-8485	\$12,918,571	\$1,924,283	\$10,665,912	\$1,248,635	992	-3.56%	3.63%
8110	NEW CUMBERLAND	P.O. Box 658	New Cumberland	17070	Donald Varner	(717) 774-7706	\$140,150,689	\$87,266,345	\$43,280,538	\$10,987,839	17,147	-1.07%	1.00%
15063	NEW KENSINGTON MUNICIPAL	2487 Oak Hill	New Kensington	15068	Cecelia Carson	(724) 337-6762	\$2,103,022	\$1,528,660	\$556,997	\$472,579	224	0.61%	6.66%
24853	NEW LIFE	1152 N 63rd St.	Philadelphia	19151	Ronald Sheldon	(215) 477-5000	\$587,325	\$174,327	\$411,471	\$75,537	892	13.08%	24.25%
19045	NEWELL	P.O. Box 7	Newell	15466	Deborah Atcheson	(724) 938-2430	\$5,045,596	\$2,045,633	\$3,614,625	\$528,791	1,510	-18.14%	-25.54%
11391	NFO IRVINE	P.O. Box 723	Warren	16365	Pamela Walters	(814) 723-3661	\$9,071,730	\$3,366,833	\$5,538,053	\$1,728,842	1,875	-5.38%	-23.50%
68297	NORRISTOWN BELL	1407 Eris Mill Rd.	Blue Bell	19422	Heleen Edwards	(610) 275-8440	\$53,038,291	\$16,888,091	\$34,255,898	\$6,182,188	4,656	-1.35%	-2.73%
18355	NORSICO	1001 Stiergers St.	Norristown	19401	Maureen Sagrantz	(610) 270-1008	\$20,154,942	\$5,033,437	\$14,777,383	\$1,868,984	2,474	-4.87%	-23.41%
61636	NORTH DISTRICTS	5321 William Flynn Hwy.	Gibsonia	15044	Thomas Gastello	(724) 444-8181	\$33,415,185	\$15,527,215	\$15,527,215	\$3,539,980	3,388	8.02%	-0.76%
8687	NORTH EAST WELCH	P.O. Box 597	North East	16428	Susan Maas	(814) 725-8100	\$12,534,525	\$5,420,263	\$6,620,716	\$2,139,676	1,564	-4.51%	14.22%
10720	NORTH PENN	P.O. Box 527	Colmar	18915	Virginia Watson	(215) 822-9119	\$15,943,797	\$3,873,093	\$11,632,332	\$1,511,379	1,604	2.02%	-2.13%
65504	NORTHAMPTON AREA SCHL DSTRCT EMP	2014 Laubach Ave.	Northampton	18067	Danny Diefenderfer	(610) 262-7811	\$8,144,418	\$4,499,509	\$3,592,765	\$1,243,142	1,190	-1.03%	-0.74%
11242	NORTHUMBERLAND COUNTY SCHOOLS	P.O. Box 455	Milton	17847	Brenda Raker	(570) 742-3903	\$17,883,194	\$9,876,693	\$7,479,281	\$1,837,077	2,459	1.29%	26.31%
5062	NORTHWOOD	6836 Castor Ave.	Philadelphia	19149	Dona Presser	(215) 725-8100	\$12,769,686	\$2,635,716	\$9,618,478	\$1,466,192	855	9.14%	17.38%
7842	NORWIN TEACHERS	183 Clay Pike	North Huntingdo	15642	Amy Lichwa	(724) 864-7469	\$22,420,235	\$11,618,240	\$9,519,180	\$1,912,949	2,769	-0.59%	2.96%
10046	NOXEN COMMUNITY	R.R. 1 Box 128	Noxen	18636	Robert Bennett	(570) 298-2140	\$1,576,551	\$392,075	\$1,230,111	\$406,143	245	-1.59%	-24.04%
64258	NU COMMUNITY	2613 State Rte. 45	Milton	17847	Mindy Plasters	(570) 522-9710	\$18,768,962	\$13,760,447	\$4,622,375	\$2,598,987	2,927	6.87%	1.83%
11172	OIL COUNTY	1050 E Spring St.	Titusville	16354	Lisa Hauptmann	(814) 827-4605	\$19,159,966	\$10,254,480	\$8,137,607	\$2,675,574	3,365	6.66%	-3.20%
3711	OMEGA	P.O. Box 15038	Pittsburgh	15237	Troy Garvin	(412) 369-3800	\$85,896,273	\$54,490,168	\$30,167,854	\$7,797,816	12,953	-0.50%	2.70%
18599	OPS EMPLOYEES	2001 County Line Rd.	Warrington	18976	Joan Brown	(215) 364-1885	\$1,483,642	\$192,386	\$1,266,469	\$172,573	109	18.14%	-25.39%
12421	OUR FAMILY	P.O. Box 4044	Lancaster	17604	Jeremy Shull	(717) 560-7576	\$11,630,896	\$5,809,560	\$5,590,934	\$1,858,592	1,674	-13.10%	4.84%
20861	P & G MEHOOPANY EMPLOYEES	P.O. Box 210	Tunkhannock	18657	Kim Zeina	(570) 836-3227	\$102,692,103	\$63,532,734	\$30,139,414	\$8,530,875	16,727	8.15%	11.62%
9622	P S T EMPLOYEES	1402 Bywood Ave.	Upper Darby	19082	Rachael Mattioni	(610) 352-2000	\$34,513,901	\$22,453,607	\$12,374,778	\$6,130,955	4,094	-1.09%	-5.03%
10704	P.C.	P.O. Box 39	Port Allegany	16743	Audrey Lane	(814) 642-9248	\$6,458,299	\$2,402,416	\$2,402,416	\$1,271,894	1,621	5.72%	16.27%
20567	P.N.G. NORTHERN	831 16th St., P.O. Box 900	N Apollo	15673	Daniel Pepler	(724) 478-3039	\$3,348,430	\$2,851,657	\$486,635	\$411,448	507	14.71%	9.30%
63714	PA HEALTHCARE	720 Blackburn Rd.	Sewickley	15143	Paul Ferro	(412) 749-7099	\$26,984,815	\$5,459,762	\$21,252,561	\$3,082,269	3,002	-5.12%	-8.03%
3810	PAAC TRANSIT DIVISION	219 Fort Pitt Blvd.	Pittsburgh	15222	Lee Biermeyer	(412) 255-1363	\$29,608,491	\$3,988,342	\$25,342,695	\$4,037,154	3,049	-0.78%	-2.33%
19501	PACE RESOURCES	P.O. Box 15040	York	17405	Annie Hackenberger	(717) 852-1390	\$5,565,641	\$2,045,390	\$3,497,765	\$547,864	1,059	-8.74%	-1.94%
13740	PAQOE	1765 Goucher St., Ste. 150	Johnstown	15905	Wanda Berringer	(814) 255-1876	\$5,175,395	\$1,784,871	\$3,297,977	\$954,570	697	8.29%	-7.64%
15532	PAGODA	833 Washington St.	Reading	19601	Debra Guthier	(610) 373-3840	\$24,320,110	\$13,423,479	\$9,070,687	\$1,881,109	4,609	1.34%	5.42%
6188	PAKCO EMPLOYEES	147 Eleanor Dr.	Latrobe	15650	Thomas Butbaker	(724) 537-3004	\$829,472	\$426,497	\$402,622	\$180,815	172	-7.15%	-13.08%
2959	PALCO	P.O. Box 330	Muncy	17756	Thomas Rachael	(570) 546-2333	\$74,698,123	\$22,637,367	\$49,885,999	\$8,201,953	7,492	3.34%	5.43%
2631	PANONIA	90 Bustleton Pike	Feasterville	19053	Joan Eliason	(215) 364-9900	\$12,253,359	\$10,226,420	\$1,146,716	\$4,306,358	1,512	-2.69%	2.60%
23556	PAPER CONVERTERS LOCAL 286/1034	410-24 N 8th	Philadelphia	19123	Carlo Simone	(215) 829-9212	\$1,444,435	\$782,281	\$654,849	\$149,646	1,107	6.67%	46.92%
22723	PAR-DEL EMPLOYEES	800 Wyoming Ave.	Wyoming	18644	Carl Kobeski	(570) 693-2545	\$8,435,805	\$1,980,225	\$6,373,159	\$976,631	785	-7.93%	-1.37%

CH # 1-25000 = FEDERAL CU, ALL OTHERS ARE STATE CHARTERS

CH #	CREDIT UNION	ADDRESS	CITY	ZIP	CEO	TELEPHONE	\$ TOTAL ASSETS	\$ TOTAL LOANS	\$ TOTAL INVESTMENTS	TOTAL CAPITAL	# OF MEM	% SHR GRO	% LN GRO
479	PARKVIEW COMMUNITY	2100 Eden Park Blvd.	Mckeesport	15132	Gina Taitkus	(412) 678-9564	\$39,515,845	\$17,827,158	\$20,051,513	\$5,236,366	6,357	2.90%	-0.08%
24267	PATA	207 Sigma Dr.	Pittsburgh	15238	Maureen Wheeler	(412) 963-8081	\$2,857,016	\$2,105,181	\$737,191	\$225,978	1,168	-2.94%	7.82%
364	PATHFINDER	201 Airbrake Ave.	Pittsburgh	15148	Fred Jennichs	(412) 824-8248	\$49,312,958	\$20,599,108	\$21,404,289	\$6,403,412	5,010	-1.92%	-4.86%
16574	PATRIOT	P.O. Box 778	Chambersburg	17201	Peggy Bosma-Lahmascus	(717) 263-4444	\$505,650,880	\$276,651,417	\$186,214,923	\$64,428,735	50,457	9.45%	7.76%
5613	PENACOL	139 Main St.	Petrolia	16050	Debra Sheakley	(724) 756-1166	\$5,711,870	\$1,883,966	\$3,662,576	\$717,806	895	-2.06%	-13.27%
2834	PENLANCO	651 Delp Rd.	Lancaster	17601	Marita Doumaux	(717) 569-9621	\$24,370,633	\$6,520,472	\$17,641,151	\$2,806,410	1,474	0.61%	11.4%
2742	PENN EAST	441 N 7th Ave.	Scranton	18503	Jeffrey DeBree	(570) 342-2720	\$142,400,083	\$81,014,763	\$47,177,705	\$17,231,491	16,854	2.36%	25.28%
16636	PENN HILLS MUNICIPAL	12245 Frankstown Rd.	Pittsburgh	15235	Ed Schreengost	(412) 798-2115	\$1,272,834	\$1,039,571	\$1,772,834	\$290,882	211	4.11%	-10.15%
12729	PENN STATE	123 Amberleigh Ln.	Bellefonte	16823	Constance Wheeler	(814) 865-7728	\$157,276,319	\$57,525,858	\$89,937,742	\$13,131,863	17,538	0.99%	13.81%
2739	PENN WILCO	P.O. Box 1233	Wilkes-Barre	18703	Roger Stout	(707) 820-0400	\$13,674,426	\$2,092,491	\$11,435,421	\$1,513,835	619	-0.78%	-6.38%
4693	PENNSOUTH COMMUNITY	201 W Pike St.	Canonsburg	15317	Barbara Rankin	(724) 746-9460	\$6,550,394	\$2,384,695	\$3,959,134	\$1,729,758	970	-6.53%	-9.06%
13760	PENNSTAR	4139 East State St.	Herritage	16148	Pamela Suber	(724) 981-2973	\$41,076,343	\$17,096,450	\$22,762,548	\$6,655,440	4,657	0.56%	-3.71%
2625	PENNSYLVANIA CENTRAL	959 East Park Dr.	Harrisburg	17111	Greg Wagner	(717) 564-4661	\$72,059,751	\$51,422,817	\$15,541,472	\$6,616,646	11,664	-3.78%	12.90%
64131	PENNSYLVANIA STATE EMPLOYEES	P.O. Box 67013	Harrisburg	17106	Gregory Smith	(717) 234-8484	\$4,226,855,778	\$2,975,693,058	\$1,127,982,382	\$486,989,264	420,211	1.30%	7.99%
21556	PENNSYLVANIA-AMERICAN WATER	6050 Library Rd.	Bethel Park	15102	William George	(412) 854-4448	\$14,401,748	\$6,412,870	\$7,493,990	\$1,326,574	1,916	-3.83%	-0.25%
13469	PENNTech EMPLOYEES	P.O. Box 6	Johnstown	15845	Joan Furlong	(814) 965-4311	\$10,743,399	\$4,134,993	\$6,504,008	\$1,230,755	1,801	-4.29%	2.81%
17014	PENN-TRAFFORD SCHOOL EMPLOYEES	558-B Harrison City Rd.	Trafford	15085	Aaron Flantz	(412) 374-1100	\$4,772,207	\$2,395,379	\$2,350,206	\$499,997	611	8.74%	-0.27%
5494	PENNYPACK	8714 Crispin St.	Philadelphia	19136	Theodore Alber	(215) 338-2027	\$4,815,946	\$1,540,021	\$3,220,541	\$479,333	873	-2.63%	-7.42%
6885	PEOPLE FIRST	2141 Downyflake Ln.	Allentown	18103	Jeff Albert	(610) 797-7440	\$449,432,858	\$216,045,927	\$208,918,072	\$36,884,940	55,874	2.84%	4.31%
22534	PEOPLE'S CHOICE	401 York Ave., P.O. Box 2096	Duryea	18642	Tina Dolgash	(570) 451-3318	\$6,649,894	\$4,296,267	\$2,144,776	\$574,705	1,361	-2.27%	-6.00%
181	PEOPLES NATURAL GAS GNRL OFFICE EMP	Ste. 400 D.L. Clark Bldg. 501 M	Pittsburgh	15272	Gregory Sciallo	(412) 497-6922	\$3,157,728	\$2,988,017	\$2,856,305	\$509,119	393	0.79%	-10.68%
21885	PG&W EMPLOYEES	265 S Main St.	Wilkes-Barre	18701	Carole Fischer	(570) 829-8882	\$19,273,680	\$3,418,425	\$15,393,654	\$2,098,064	1,398	-5.06%	-4.33%
6277	PHB EMPLOYEES	P.O. Box 241	Fairview	16415	Hope Mando	(814) 474-2283	\$5,694,114	\$2,476,448	\$2,857,718	\$1,080,237	1,475	-1.04%	0.53%
23094	PHILA GAS WORKS EMPLOYEES	8022 Bustleton Ave.	Philadelphia	19152	Maryann Browne	(215) 332-5755	\$5,359,912	\$1,413,924	\$11,413,924	\$1,323,520	2,800	1.64%	-12.74%
7238	PHILADELPHIA	12800 Townsend Rd.	Philadelphia	19154	Jim McAnaney	(215) 934-3500	\$919,013,889	\$534,628,952	\$330,302,031	\$117,890,596	111,917	3.89%	2.69%
5539	PHILADELPHIA LETTER CARRIERS	900 Market St. - Rm. 101	Philadelphia	19107	Robert Pino	(215) 922-5474	\$6,095,441	\$3,058,401	\$2,987,050	\$900,353	1,244	-3.84%	5.09%
3297	PHILADELPHIA MINT	151 N Independence Mall E	Philadelphia	19106	Kelly Little	(215) 408-0170	\$477,994	\$447,994	\$407,178	\$178,003	399	3.88%	-10.11%
65212	PHILADELPHIA POST OFFICE EMP	401 Baily Rd.	Yeadon	19050	William Hoyle	(610) 284-2151	\$2,532,473	\$514,894	\$2,017,859	\$1,047,036	306	-1.42%	-9.09%
12738	PIERCE	50 Ball Foster Rd.	Port Allegany	16743	Nicole Austin	(814) 642-9342	\$3,126,288	\$1,919,257	\$1,041,249	\$323,082	992	-4.31%	4.42%
16728	PINN MEMORIAL	2251 N 54th St.	Philadelphia	19131	John Brown	(215) 878-1081	\$217,251	\$23,454	\$188,512	\$30,084	434	-9.77%	20.93%
3077	PITTCO (OF PITTSBURGH)	One Pgg Place, 7th Fl. W	Pittsburgh	15272	Michael Weatherbee	(412) 434-2020	\$3,489,249	\$3,197,979	\$3,128,569	\$226,273	635	1.13%	-32.49%
422	PITTSBURGH	317 Brownsville Rd.	Pittsburgh	15210	Diana Sweeney	(412) 381-6363	\$7,264,089	\$2,852,477	\$4,104,932	\$663,500	1,586	0.32%	15.45%
1853	PITTSBURGH CENTRAL	2601 Wexford Bayne Rd.	Sewickley	15143	Patricia Morrissey	(724) 934-0660	\$42,151,883	\$19,490,591	\$20,432,277	\$3,201,285	10,031	-5.07%	-5.47%
1239	PITTSBURGH CITY HALL EMPLOYEES	414 Grant St., Ste. 911	Pittsburgh	15219	Charles Murphy	(412) 255-2609	\$48,701,528	\$11,117,931	\$37,059,979	\$5,212,933	3,213	1.66%	3.78%
234	PITTSBURGH FIREFIGHTERS	P.O. Box 8577	Pittsburgh	15220	Marie O'Brien	(412) 928-8500	\$81,273,223	\$26,289,646	\$54,024,967	\$10,317,776	4,913	0.83%	-8.07%
18843	PITTSBURGH PEPSI COLA	105 Eileen Dr.	Pittsburgh	15214	Margaret Walton	(412) 931-0404	\$1,411,554	\$430,981	\$975,857	\$498,027	249	-22.09%	-12.30%
22090	PITTSBURGH AREA SCHOOL EMPLOYEES	122 Aster Court	Exeter	18643	Joseph Dessoye	(570) 654-7979	\$1,426,919	\$812,995	\$609,008	\$247,776	386	-5.10%	34.47%
24594	PLUMBERS LOCAL #27	84 Midway Dr.	Mckees Rocks	15136	Jeffrey Hill	(412) 920-2700	\$2,056,872	\$823,139	\$1,216,333	\$293,138	547	1.92%	-18.34%
21240	POCONO MEDICAL CENTER	206 East Brown St.	East Stroudsburg	18301	Annette Frailey	(570) 476-3338	\$5,928,791	\$1,992,850	\$3,885,437	\$510,418	1,204	-10.25%	2.21%
2551	POLICE AND FIRE	901 Arch St.	Philadelphia	19107	John LaRosa	(215) 931-0300	\$4,297,088,690	\$2,318,551,965	\$1,897,710,532	\$700,029,963	222,513	2.58%	3.76%
90	POST GAZETTE	34 Blvd. Of The Allies	Pittsburgh	15222	David Reber	(412) 263-1450	\$12,256,480	\$5,926,483	\$6,255,986	\$5,111,700	1,592	-2.47%	-1.56%
60018	POSTMARK	2630 Lingletown Rd.	Harrisburg	17110	David Frey	(717) 671-5119	\$29,182,651	\$8,571,293	\$19,364,001	\$4,568,343	2,551	-1.25%	-5.54%
370	PPG & ASSOCIATES	101 Bailies Run Rd.	Greighton	15030	Linda Orris	(724) 224-1777	\$4,564,828	\$16,640,364	\$3,212,624	\$2,664	2,664	-0.85%	-6.24%
64884	PPL GOLD	4703 Hamilton Blvd.	Allentown	18103	Cheryl Bartholomew	(484) 223-4200	\$126,972,884	\$72,001,190	\$49,832,903	\$17,659,576	9,247	7.63%	-0.56%
19655	PRIORITY FIRST	P.O. Box 1085	DuBois	15801	Diane Kendrick	(814) 371-4817	\$68,315,944	\$41,405,892	\$20,973,498	\$5,783,500	10,746	-1.07%	16.25%
909	PRR SOUTH FORK	P.O. Box 195	South Fork	15956	Kathy Churchey	(814) 495-1510	\$42,733,214	\$6,853,632	\$34,903,848	\$6,480,413	2,024	-2.60%	4.95%
60392	READING BERKS SCHOOL EMPLOYEES	P.O. Box 14803	Reading	19612	Shirley Nuss	(610) 921-1003	\$7,276,896	\$14,406,303	\$14,406,303	\$2,364,592	1,887	-2.45%	-5.79%
13713	RECTOR	146 Rector St.	Philadelphia	19127	Maria Killen	(610) 293-1058	\$242,060	\$108,210	\$146,128	\$112,792	161	-23.40%	-0.62%
4120	RELIANCE	20102 Valley Forge Circle	King Of Prussia	19406	Susan Chally	(610) 783-5229	\$24,487,453	\$16,172,164	\$7,646,363	\$2,061,264	2,721	2.41%	13.50%
20017	REZNOR	1761 Springfield Church Rd.	Jackson Center	16701	Mary McCarl	(724) 662-4400	\$2,415,508	\$307,729	\$2,076,335	\$307,845	284	-3.15%	0.40%

CH # 1-25000 = FEDERAL CU, ALL OTHERS ARE STATE CHARTERS

CH #	CREDIT UNION	ADDRESS	CITY	ZIP	CEO	TELEPHONE	\$ TOTAL ASSETS	\$ TOTAL LOANS	\$ TOTAL INVESTMENTS	\$ TOTAL CAPITAL	# OF MEM	% SHR GRO	% LN GRO
3886	RINGGOLD SCHOOL EMPLOYEES	49 Scenery Blvd.	Monessen	15062	Dorothy Jozwiak	(724) 684-6305	\$11,910,207	\$3,824,966	\$8,053,251	\$2,422,493	684	-7.06%	-10.12%
5856	RIVERFRONT	430 South Fourth St.	Reading	19602	Tim McLeod	(610) 374-8351	\$172,409,804	\$53,388,765	\$114,802,107	\$17,139,725	19,984	-0.01%	12.99%
65138	RIVERSET	1700 Jane St.	Pittsburgh	15203	Christine Chojnicki	(412) 488-2525	\$123,433,361	\$73,263,775	\$46,113,567	\$23,963,352	14,864	-2.50%	11.62%
23126	RIVERSIDE BEAVER COUNTY	300 Country Club Dr.	Ellwood City	16117	Karen Newman	(724) 758-6335	\$1749,677	\$753,381	\$972,418	\$219,281	439	-9.72%	-12.18%
12489	ROSLYN CATHOLIC	2741 Woodland Rd.	Roslyn	19001	Patricia Flood	(215) 657-1177	\$511,176	\$27,183	\$481,346	\$71,411	122	-12.64%	-31.41%
8540	R-S BELLCO	710 Third Ave.	New Brighton	15066	William Wehr	(724) 843-3330	\$23,409,065	\$10,937,407	\$11,803,692	\$1,803,011	2,490	1.56%	3.57%
21745	S&SMH EMPLOYEES	32-36 Central Ave.	Wellsboro	16901	Christine Perry	(570) 723-0450	\$4,791,285	\$2,513,461	\$2,125,284	\$909,246	1,162	-0.21%	2.04%
13234	S.M.	215 N 57th St	Philadelphia	19139	Kenneth Lesene	(215) 472-4784	\$98,957	\$13,498	\$90,361	\$15,676	112	-27.92%	-31.40%
12256	SACRED HEART OF CORPUS CHRISTI	103 Oliver Dr.	Mcdeesport	15131	Robert Pupich	(412) 664-7808	\$637,536	\$375,122	\$264,779	\$87,348	198	-10.98%	-3.99%
2583	SAINI NICHOLAS	P.O. Box 1213	Wilkes-Barre	18703	John Rose	(570) 825-2640	\$5,150,004	\$1,323,565	\$3,784,589	\$610,912	1,065	-7.01%	0.42%
65564	SAINT NORBERT'S	2559 Kingwood St.	Pittsburgh	15234	Robert Minsterman	(412) 881-4323	\$402,442	\$218,907	\$190,071	\$98,914	180	-18.74%	6.18%
13933	SAINT VINCENT ERIE	2314 Sasafraas St., Ste. 100	Erie	16502	James Kemp	(814) 452-5743	\$14,170,802	\$4,534,870	\$9,253,817	\$1,417,420	2,514	0.10%	-12.10%
1669	SARCO	1214 W Broad St.	Bethlehem	18018	Lisa Schimoyer	(610) 807-9922	\$7,309,542	\$4,815,061	\$2,384,602	\$1,503,618	743	-9.32%	6.61%
22637	SBI	200 N 16th St., Ste. 200	Philadelphia	19102	Robert Weimer	(215) 569-3700	\$592,267,013	\$335,322,565	\$244,769,980	\$65,334,402	31,879	-0.15%	-0.01%
12676	SCHUYKILL	101 E Union St.	Pottsville	17901	Cindy Nettles	(570) 628-4656	\$14,305,783	\$4,124,265	\$9,520,109	\$1,117,166	2,453	-6.61%	5.11%
22585	SCAH EMPLOYEES	1000 Bower Hill Rd.	Pittsburgh	15243	Steven Kosslow	(412) 942-1261	\$8,338,308	\$2,799,537	\$5,377,156	\$816,628	1,854	4.14%	-1.33%
15591	SCRANTON TIMES DOWNTOWN	129 Penn Ave.	Scranton	18503	Carole Hughes	(570) 348-9192	\$11,429,338	\$7,596,991	\$3,505,555	\$1,106,346	2,796	8.05%	-1.74%
6761	SERVCO	648 W St. Rd.	Feasterville	19053	Joan Brown	(215) 364-1885	\$2,723,074	\$519,895	\$2,128,202	\$544,370	857	-7.90%	-2.67%
22128	SERVICE 1ST	P.O. Box 159	Danville	17821	William Lavage	(570) 271-6060	\$240,707,750	\$198,070,495	\$25,220,452	\$21,955,170	23,623	10.04%	10.67%
24733	SERVICE STATION DEALERS	906 Rhaawn St.	Philadelphia	19111	Colleen Riley	(215) 342-1818	\$189,648	\$13,214	\$158,146	\$158,146	93	4.80%	0.16%
24574	SHACOG	794 Washington Rd.	Pittsburgh	15228	Patricia Sopp	(412) 341-3740	\$2,416,147	\$931,116	\$1,462,314	\$164,808	571	-4.54%	19.22%
444	SHENANGO CHINA AREA	P.O. Box 191	New Castle	16103	Richard Camahan	(724) 658-2686	\$15,094,827	\$7,184,319	\$7,440,954	\$2,705,599	2,389	-6.26%	-0.23%
11783	SI PHILADELPHIA	636 N. 43rd St.	Philadelphia	19104	Marlene Long	(215) 382-2997	\$25,688	\$28,137	\$194,735	\$76,298	167	-2.61%	-1.993%
17371	SIMMH	815 Freeport Rd.	Pittsburgh	15215	Sue Bonk	(412) 984-4746	\$5,209,400	\$1,580,777	\$3,612,146	\$897,894	1,467	2.97%	-4.29%
64272	SOUTHERN BUTLER COUNTY COMMUNITY	963 Rte. 228	Mars	16046	Dawn Scott-Baill	(412) 767-4288	\$4,909,705	\$3,161,641	\$1,433,486	\$956,176	1,215	-4.13%	9.75%
3278	SOUTHWEST COMMUNITIES	213 Pine St.	Carnegie	15106	Barbara Hell	(412) 276-5379	\$14,779,313	\$9,579,593	\$4,675,187	\$1,655,407	2,433	-3.60%	-7.69%
24187	SPE	650 North Science Park Rd.	State College	16803	Russell Brooks	(814) 237-5458	\$79,837,853	\$42,360,278	\$34,516,172	\$6,597,886	11,365	0.06%	4.20%
62998	SPOINIA	1006 Pittston Ave.	Scranton	18505	Karen Rieder	(570) 344-1513	\$15,353,779	\$3,861,010	\$11,304,647	\$2,635,992	1,038	-7.89%	-1.44%
9681	SPRING MILL EMPLOYEES	7533 Woodbury Pike	Roaring Spring	16673	Lynette Hamm	(814) 224-2744	\$36,582,996	\$10,181,889	\$24,978,474	\$3,434,495	4,432	0.68%	2.88%
13046	SPRINGDALE PPG	125 Colfax St.	Springdale	15144	Nancy Goodwin	(724) 335-3177	\$1,228,452	\$507,473	\$712,347	\$264,477	328	3.30%	16.21%
12654	SRU	235 Grove City Rd.	Slippery Rock	16057	H. Keith Warcup	(724) 794-6292	\$39,355,910	\$10,189,891	\$28,104,348	\$4,173,683	3,207	1.64%	1.40%
12195	SS PETER & PAUL	822 Maryland St.	Whitehall	18052	Tadewsz Dabrowski	(610) 435-3465	\$344,890	\$163,706	\$178,677	\$75,148	82	-14.97%	0.13%
65477	ST. ELIZABETH	1903 Main St.	Northampton	18067	Beverly Augustine	(610) 262-3772	\$10,233,787	\$2,184,267	\$7,907,983	\$1,885,417	633	2.63%	-5.21%
19046	ST. PAULS	1000 Wallace St.	Philadelphia	19143	Gloria Blount	(215) 769-5199	\$121,238	\$15,300	\$104,277	\$29,357	245	-4.48%	17.32%
18375	STANDARD STEEL EMPLOYEES	101 First Ave.	Burnham	17009	Jaqueline Stouffer	(717) 248-7701	\$5,919,409	\$1,934,839	\$3,689,729	\$442,601	1,779	-9.43%	1.17%
4088	STANWOOD AREA	444 Arona Rd.	New Stanton	15672	Debbie Davis	(724) 925-9505	\$13,696,907	\$4,386,780	\$8,903,921	\$1,402,649	2,253	-5.40%	-6.29%
19483	STATE COLLEGE	422A Westerly Pkwy, Plaza	State College	16801	Terry Shoemaker	(814) 234-0252	\$15,656,699	\$5,921,446	\$9,591,446	\$1,371,444	1,871	8.85%	2.41%
18234	STEAMFITTERS PHILA	470 Douglas Dr.	West Chester	19380	Eugene Popiel	(610) 431-4593	\$1,169,829	\$968,591	\$196,893	\$144,544	1,047	-11.86%	2.65%
22522	STP EMPLOYEES	P.O. Box 1674	Altoona	16603	Shari Brown	(814) 695-4491	\$833,618	\$533,333	\$176,103	\$176,103	337	-6.53%	-2.64%
22934	STROEHMANN EMPLOYEES	2875 Reach Rd.	Williamsport	17701	Rebecca Cortright	(570) 322-2061	\$4,528,953	\$2,190,402	\$2,060,861	\$511,532	1,456	6.47%	12.54%
6160	SUN EAST	P.O. Box 2231	Aston	19014	Michael Kaczinski	(610) 485-2960	\$496,524,319	\$329,816,962	\$132,224,202	\$40,054,907	45,664	2.65%	-9.16%
60215	SUPERIOR	P.O. Box 26159	Collegeville	19426	Matt Jones	(610) 489-7239	\$48,594,726	\$37,428,141	\$8,225,031	\$4,540,706	6,527	-2.64%	-3.21%
1842	SUSQUEHANNA VALLEY	3850 Hartzdale Dr.	Camp Hill	17011	Stephen Brindamour	(717) 737-4152	\$69,031,364	\$40,926,536	\$24,037,874	\$5,100,233	7,077	-4.92%	-11.10%
61035	SWINDELL-DRESSLER	441 Smithfield St. 5th Fl.	Pittsburgh	15222	Diane Cameron	(412) 562-7178	\$6,582,516	\$637,667	\$5,830,044	\$988,151	645	-8.59%	-10.38%
24531	TCWH #585	1 South College St. Rm. 4	Washington	15301	Judy Humphreys	(724) 222-0101	\$490,146	\$334,343	\$153,262	\$49,025	274	2.26%	14.59%
14829	TEAM FIRST	65 Holland St.	Salunga	17538	Caron Morris	(717) 898-8024	\$10,248,645	\$3,229,733	\$6,908,610	\$1,997,234	1,153	0.31%	3.55%
10851	TEAMSTERS LOCAL 30	P.O. Box 126	Jeanette	15644	Sharon Poobeseck	(724) 523-8710	\$3,899,369	\$1,910,470	\$1,967,414	\$346,914	997	-1.90%	0.57%
21535	THE TRIUMPH BAPTIST	P.O. Box 9848	Philadelphia	19140	Sharon Saulters	(215) 228-8003	\$441,451	\$265,275	\$173,483	\$52,773	361	-11.94%	57.21%
21413	TIMBERLAND	821 Beaver Dr.	Dubois	15801	Carrie Wood	(814) 371-2676	\$59,844,732	\$39,686,808	\$17,736,304	\$5,902,819	9,843	4.04%	-0.34%
23369	TIOGA AREA	123 Main St.	Wellsboro	16901	Peggy Davies	(570) 724-3473	\$5,526,683	\$1,754,935	\$3,485,893	\$473,989	745	-1.55%	4.91%

CH # 1-25000 = FEDERAL CU, ALL OTHERS ARE STATE CHARTERS

CH #	CREDIT UNION	ADDRESS	CITY	ZIP	CEO	TELEPHONE	\$ TOTAL ASSETS	\$ TOTAL LOANS	\$ TOTAL INVESTMENTS	\$ TOTAL CAPITAL	# OF MEM	% SHR GRO	% LN GRO
1882	TITAN	114 Mack Ave.	Pleasant Gap	16823	Robert Knoffsinger	(814) 359-4540	\$44,862,316	\$13,985,994	\$29,806,818	\$4,729,988	3,148	-2.26%	-0.50%
9198	TOBYHANNA	315 Franklin Ave.	Scranton	18503	Sean Jelen	(866) 862-9328	\$200,702,527	\$155,123,860	\$77,980,639	\$20,549,690	23,705	8.15%	21.59%
23590	TOWANDA SCHOOL EMPLOYEES	RR 3, Box 30	Towanda	18848	Marcia Field	(570) 265-6284	\$440,436	\$213,172	\$229,471	\$82,878	218	1.77%	-0.59%
11430	TRAILBLAZER	70 East Wheeling St.	Washington	15301	Catherine Linton	(724) 222-1231	\$4,327,497	\$1,406,128	\$2,563,557	\$393,105	1,559	0.77%	-0.56%
17885	TRANSIT WORKERS	919 E Cayuga St.	Philadelphia	19124	Marjorie Coan	(215) 563-8282	\$21,077,183	\$11,309,235	\$9,243,046	\$4,303,149	5,900	8.35%	-0.09%
794	TRI BORO	600 E 8th Ave.	Munhall	15120	Dennis Ferchak	(412) 461-3018	\$104,630,276	\$46,786,843	\$47,406,725	\$9,719,761	10,483	-2.14%	-1.22%
6269	TRI COUNTY AREA	1550 Medical Dr.	Pottstown	19464	Andrew Pistoria	(610) 326-3705	\$110,764,475	\$73,078,194	\$31,201,238	\$9,743,992	13,474	-1.11%	1.78%
6070	TRI STATE RAIL	110 West 13th St.	Erie	16501	Steven Tessmer	(814) 455-0092	\$2,965,735	\$4,532,567	\$7,986,395	\$2,156,006	2,767	-0.31%	2.06%
4570	TRI-AG	11 Campus Blvd., Ste. 200	Newtown Square	19073	Gerry Sobel	(610) 355-7610	\$1,613,549	\$719,224	\$885,132	\$232,485	418	-4.73%	-4.50%
24561	TRIANGLE INTERESTS	648 W. St. Rd.	Feasterville	19053	Joan Brown	(215) 364-1885	\$324,420	\$37,581	\$274,397	\$42,743	106	-31.79%	2.11%
321	TRI-POINT	11 Stanwix St., Ste. 1018	Pittsburgh	15222	George Kenhart	(412) 995-4962	\$10,255,778	\$3,265,386	\$6,863,635	\$788,303	1,529	-8.10%	-10.82%
6690	TRI-VALLEY SERVICE	P.O. Box 4350	Pittsburgh	15204	Rose Cindric	(412) 771-9944	\$15,718,366	\$8,307,557	\$6,297,212	\$1,481,090	3,592	-0.81%	-0.94%
24104	TROUVAILLE	4700 Wissahickon Ave., Ste. 126	Philadelphia	19144	Gimny Lapinski	(215) 951-0329	\$1,599,652	\$412,303	\$1,138,490	\$169,607	1,450	-9.70%	-18.39%
23258	TROY AREA SCHOOL EMPLOYEES	Rt 2 Box 1500	Troy	16947	Danielle VanIloy	(570) 297-1607	\$2,000,157	\$458,101	\$1,525,630	\$261,223	282	-9.70%	-9.12%
66158	TRUMARK FINANCIAL	1000 Northbrook Dr.	Trevese	19053	Richard Stipa	(215) 953-5300	\$1,905,410,376	\$1,060,550,196	\$407,162,308	\$172,584,384	99,416	0.30%	15.67%
2740	USX	P.O. Box 1728	Granberry Twp	16066	David Ackerman	(888) 219-3159	\$213,020,721	\$132,339,609	\$73,487,723	\$30,943,345	22,498	3.89%	13.38%
12333	U. F. C. W. LOCAL #72	P.O. Box 4172	Wyoming	18644	Roger Stout	(570) 693-4072	\$27,387,398	\$4,850,396	\$21,514,225	\$2,632,118	1,840	-0.44%	5.93%
11803	U. OF P.	3900 Chestnut St.	Philadelphia	19104	Dorothy McElean	(215) 898-8539	\$22,922,080	\$4,559,608	\$17,824,223	\$2,718,275	4,765	-2.53%	3.16%
23174	UFCW 354	P.O. Drawer 1, 271 Armbrust Rd.	Youngwood	15697	Diane Obitko	(724) 925-9354	\$6,503,228	\$3,241,470	\$3,339,112	\$974,843	1,637	-0.33%	-1.84%
10973	UFCW	377 Wyoming Ave.	Wyoming	18644	John Hayduk	(570) 693-0500	\$110,097,338	\$54,194,119	\$47,432,683	\$12,951,926	19,925	-0.99%	3.89%
15652	UFCW LOCAL 1776	3031 A Walton Rd., Ste. 310	Plymouth Meeting	19462	Joseph Bressi	(610) 941-2604	\$6,917,932	\$3,752,787	\$2,976,097	\$503,140	4,479	-2.34%	-8.42%
21956	UFCW LOCAL 23	345 Southpointe Blvd., Ste. 201	Canonsburg	15317	Leonard Lutz	(724) 514-2200	\$8,941,290	\$5,099,491	\$3,778,018	\$1,142,616	2,737	-2.65%	-0.08%
7875	UKRAINIAN SELF-RELIANCE	1729 Cottman Ave.	Philadelphia	19111	Hajmya Keller	(215) 725-4430	\$262,981,041	\$132,181,098	\$126,319,903	\$30,986,725	9,373	-0.62%	3.65%
21530	UKRAINIAN SELF-RELIANCE OF WSTRN PA	95 South 7th St.	Pittsburgh	15203	Yaroslav Hlovdwanec	(412) 481-1865	\$2,467,557	\$2,477,186	\$4,530,472	\$999,265	766	-7.27%	-8.47%
7415	UNITED COMMUNITY	6010 Mountain View Dr.	West Mifflin	15122	Michael Pastirik	(412) 653-8000	\$43,281,787	\$21,703,311	\$18,863,880	\$4,485,021	5,887	12.50%	2.08%
24290	UNIVERSITY OF PENNSYLVANIA STUDTS	3401 Walnut St., Ste. 431A	Philadelphia	19104	Dharmm Desai	(215) 898-2092	\$6,118,067	\$193,134	\$5,703,131	\$769,290	1,285	0.40%	6.69%
3819	UPPER DARBY BELTELCO	1410 Bywood Ave.	Upper Darby	19082	John Schmidt	(610) 734-1883	\$55,652,864	\$22,347,200	\$33,835,284	\$8,311,390	4,000	-2.30%	-8.61%
986	URE	201 Beech St.	East Pittsburg	15112	Judith Wagner	(412) 824-1166	\$9,322,115	\$4,442,854	\$4,700,652	\$1,422,592	1,287	1.14%	-2.16%
287	USNE PENITENTIARY EMPLOYEES	30 E Court	Lewisburg	17837	Marshall Ulrich	(570) 523-1669	\$12,725,720	\$3,752,154	\$8,843,744	\$1,188,885	1,322	2.10%	-7.09%
12219	USOC JOHNSTOWN	532 Oakridge Dr.	Johnstown	15904	Todd Cover	(814) 266-4987	\$101,025,395	\$46,567,899	\$49,875,043	\$9,672,061	12,649	1.09%	-5.75%
64896	UTILITIES EMPLOYEES	P.O. Box 14864	Reading	19612	Glen Yeager	(610) 927-4000	\$256,201,496	\$826,133,564	\$826,133,564	\$151,414,079	44,040	2.26%	6.97%
9479	VA PITTSBURGH EMPLOYEES	7180 Highland Dr.	Pittsburgh	15206	Pamela Curcio	(412) 365-4205	\$19,067,686	\$6,748,601	\$11,597,651	\$2,291,057	4,595	-0.37%	-13.04%
649	VALLEY 1ST COMMUNITY	815 Schoonmaker Ave.	Monessen	15062	James Ritter	(724) 684-8875	\$76,225,915	\$27,559,340	\$46,183,504	\$16,803,639	9,782	-4.47%	-6.15%
23467	VALLEY PRIDE	R-34 N River St.	Plains	18705	Kenneth Burke	(570) 823-2884	\$7,129,596	\$646,678	\$6,455,263	\$1,312,606	1,609	-3.20%	-10.94%
10264	VALLEY WIDE OF PA	209 E 5th Ave., Ste. B	Tarentum	15084	Matthew Huet	(724) 226-1664	\$1,493,768	\$1,240,678	\$272,998	\$311,276	362	-13.39%	-3.13%
5867	VANTAGE TRUST	881 Mundy St.	Wilkes-Barre	18702	Robert Burton	(570) 819-3337	\$61,316,135	\$18,901,322	\$36,202,826	\$5,458,327	8,707	-1.25%	-2.41%
18301	VASCO	432 Depot St.	Larrobe	15650	Garth Chase	(724) 539-2858	\$23,045,300	\$6,349,308	\$16,162,807	\$2,801,107	2,000	1.24%	0.56%
68564	VRIVA COMMUNITY	157 York Rd.	Warminster	18974	James McCaw	(215) 333-1201	\$67,587,189	\$30,197,990	\$33,499,073	\$7,354,206	9,840	-6.03%	-4.80%
20558	VISIONARY	201 Beram Ave.	Bridgetown	15017	Wendy Kingsland	(412) 221-6660	\$34,587,674	\$12,500,763	\$20,750,461	\$2,443,610	4,317	-0.03%	12.01%
10047	WABELLO	1277 Park Ave.	Washington	15301	Karen Zeiler	(724) 225-7522	\$12,214,257	\$4,734,153	\$6,510,730	\$1,231,701	1,335	3.25%	-8.13%
4182	WACOPE	P.O. Box 783	Warren	16365	Georgann Chamberlain	(814) 723-8730	\$25,999,371	\$10,813,350	\$14,367,635	\$1,784,599	5,161	5.36%	-11.08%
19770	WARD	4301 Aspen St.	Philadelphia	19104	Melody Myers	(215) 386-1039	\$143,875	\$20,001	\$121,031	\$13,500	148	10.63%	43.47%
13035	WASHINGTON AREA TEACHERS	1245 Park Ave.	Washington	15301	Joseph Marzullo	(724) 222-8064	\$61,591,882	\$25,480,272	\$31,846,374	\$6,491,972	4,076	3.67%	1.66%
20558	WASHINGTON COMMUNITY	45 Griffith Ave.	Washington	15301	Christopher George	(724) 228-2030	\$119,836,276	\$84,947,602	\$30,818,575	\$18,617,600	10,715	3.80%	14.31%
11456	WAT	445 Elmira St.	Williamsport	17701	Joseph Luke	(570) 326-7033	\$1,066,675	\$4,263,250	\$6,380,703	\$624,688	1,869	-3.40%	-5.63%
63863	WAWA EMPLOYEES	260 W Baltimore Pike	Wawa	19063	Marie Hittinger	(610) 358-8030	\$14,704,663	\$6,128,004	\$8,407,718	\$1,421,611	5,459	3.86%	-4.03%
22007	WAYLAND TEMPLE BAPTIST	2500 W Cecil B. Moore Ave.	Philadelphia	19121	Mattie Hooker	(215) 769-0243	\$227,358	\$45,186	\$182,595	\$36,629	202	-5.72%	-14.33%
2657	W-BEE	P.O. Box 1194	Wilkes-Barre	18703	Roger Stout	(570) 825-9950	\$39,454,173	\$6,674,344	\$32,233,019	\$2,849,187	1,656	1.73%	-11.41%
14430	WESLEY AWE ZION	P.O. Box 3866	Philadelphia	19146	Herbert Edmiston	(215) 735-1657	\$138,294	\$8,683	\$122,292	\$46,137	212	36.26%	456.60%
7821	WEST BRANCH VALLEY	1640 High St.	Williamsport	17701	Robert Horner	(570) 323-9407	\$36,487,809	\$17,220,949	\$17,623,183	\$2,780,738	5,622	-1.22%	7.04%

CH # 1-25000 = FEDERAL CU, ALL OTHERS ARE STATE CHARTERS

CH #	CREDIT UNION	ADDRESS	CITY	ZIP	CEO	TELEPHONE	\$ TOTAL ASSETS	\$ TOTAL LOANS	\$ TOTAL INVESTMENTS	\$ TOTAL CAPITAL	# OF MEM	% SHR GRO	% LN GRO
9476	WEST PENN P&P	P.O. Box 398	Beaver	15009	Helen Marinikovic	(724) 774-9237	\$12,177,690	\$4,363,726	\$7,382,570	\$2,012,219	1,523	-17.45%	-9.29%
16624	WEST YORK AREA SCHL DSTRCT EMPL	1701 W Market St.	York	17404	William Shank	(717) 843-6559	\$5,131,305	\$1,983,142	\$3,108,946	\$475,452	1,133	-4.79%	0.66%
6233	WEST-AIRCMM	P.O. Box 568	Beaver	15009	Raymond Brunner	(724) 775-6640	\$201,329,965	\$106,122,734	\$86,260,145	\$17,710,675	20,476	4.74%	5.17%
7297	WESTMORELAND COMMUNITY	1007 Georges Station Rd.	Greensburg	15601	Maria LaVelle	(724) 834-5580	\$66,016,138	\$47,774,080	\$12,278,163	\$5,572,920	14,249	21.44%	27.93%
4806	WESTMORELAND FEDERAL EMPLOYEE	P.O. Box 905	Greensburg	15601	Anna Mullen	(724) 834-8066	\$7,708,780	\$3,118,670	\$4,591,878	\$3,445,881	1,132	-4.85%	3.15%
9042	WESTMORELAND WATER	1900 Franklin St.	Greensburg	15601	Stephanie Devitt	(724) 850-4797	\$17,284,006	\$6,418,533	\$10,355,353	\$2,055,835	1,554	2.59%	5.29%
1658	WHEATLAND	611 Centerville Rd.	Lancaster	17601	Kathy Rye	(717) 898-7673	\$55,074,615	\$35,619,965	\$17,440,994	\$5,021,604	8,221	-2.20%	-0.15%
19744	WHITE HAVEN CENTER EMPLOYEES	827 Oley Valley Rd.	White Haven	18661	Janet Bobbie	(570) 443-4229	\$1,324,485	\$759,266	\$544,726	\$123,997	563	-1.99%	-5.57%
23037	WHITE ROCK	5240 Chestnut St.	Philadelphia	19139	Evelyn Merrick	(215) 471-7233	\$783,289	\$136,870	\$639,880	\$84,039	147	12.13%	-8.15%
68296	WHITE ROSE	3498 Industrial Dr.	York	17402	Deb Kauffman	(717) 755-9773	\$64,903,233	\$31,511,760	\$29,921,944	\$7,598,500	10,232	0.41%	-2.17%
1117	WIDGET FINANCIAL	2154 E Lake Rd.	Erie	16511	Gail Cook	(814) 456-6231	\$263,097,221	\$154,789,426	\$91,037,984	\$24,577,438	31,818	-0.26%	6.19%
14074	WILKES-BARRE CITY EMPLOYEES	40 E Market St	Wilkes-Barre	18711	Dominick Pannunzio	(570) 826-8244	\$40,466,570	\$8,727,818	\$31,378,140	\$5,491,590	2,285	-7.27%	-12.22%
63211	WILLIAMSPORT TEACHERS	302 Matthews Blvd.	S. Williamsport	17702	David Green	(570) 323-6468	\$10,096,336	\$4,975,475	\$4,877,012	\$2,077,009	1,334	-0.23%	37.68%
64235	WILLMAC EMPLOYEES	209 N Beaver St.	York	17401	Jackie Winters	(717) 854-7857	\$2,839,373	\$1,247,066	\$1,573,022	\$545,701	828	-10.23%	-9.47%
17460	WOD	1265 Wyoming Ave.	Forty Fort	18704	Bernard Laskowski	(570) 288-1550	\$3,471,519	\$1,077,743	\$2,287,462	\$253,523	787	-4.11%	9.75%
21345	WYOMING AREA	800 Wyoming Ave.	Wyoming	18644	Roger Stout	(570) 693-1339	\$8,095,523	\$473,813	\$7,538,729	\$685,026	540	1.10%	9.55%
10846	WYOMING COUNTY SCHOOL EMPLOYEES	130 N Bridge St.	Tunkhannock	18657	Howard Griggs	(570) 836-4809	\$15,628,056	\$7,907,875	\$7,224,826	\$1,507,711	1,282	-0.51%	18.85%
7160	WYOMING VALLEY WEST COMMUNITY	P.O. Box 1283	Kingston	18704	Paul Appel	(570) 287-5655	\$9,156,600	\$3,921,256	\$4,903,705	\$716,644	1,369	0.34%	13.39%
11689	WYROPE WILLIAMSPORT	1536 Riverside Dr.	S Williamsport	17702	Barbara Vitolo	(570) 323-5188	\$32,010,660	\$12,186,953	\$17,854,026	\$3,482,498	5,090	1.55%	5.54%
19429	YORK EDUCATIONAL	1601 S Queen St.	York	17403	Nick Spangler	(717) 843-1153	\$31,853,569	\$14,009,395	\$16,008,576	\$2,376,727	3,783	7.29%	8.74%
11972	YOUR CHOICE	3010 Maple Ave.	Altoona	16601	Delores Lepore	(814) 946-1293	\$10,268,948	\$3,470,942	\$6,526,929	\$1,443,542	1,717	-5.29%	0.99%
11500	ZION	3600 N Broadway St.	Philadelphia	19140	Barbara Butcher	(215) 223-0930	\$288,548	\$32,371	\$253,273	\$23,456	339	1.43%	-35.87%

CH # 1-25000 – FEDERAL CU, ALL OTHERS ARE STATE CHARTERS

TOP 50 STATE TABLE

State Credit Union Totals as of June 30

	2010	2011	2012	2013	2014	2014 Growth	5-Year Compound Growth
Number of Credit Unions	24	23	23	21	21	0.00%	-2.64%
Number of Members	324,929	323,573	326,372	336,466	344,470	2.38%	1.17%
Total Assets (\$000)	4,304,773	4,433,852	4,644,244	4,834,791	5,054,783	4.55%	3.26%
Total Shares (\$000)	3,414,690	3,538,285	3,759,902	3,947,901	4,102,061	3.90%	3.74%
Total Loans (\$000)	2,840,003	3,050,520	3,193,334	3,458,464	3,809,621	10.15%	6.05%
Total Capital (\$000)	478,472	494,184	498,328	502,725	544,540	8.32%	2.62%

RHODE ISLAND	Total Assets (\$000) 6/30/14	% of Total State Assets	Financial Ratios				Productivity Ratios			Member Service Ratios				
			Net Worth/ Assets	Loans/ Shares	Return on Average Assets	Delinquency Ratio	Operating Exp./ Average Assets	Members/ Employee	Efficiency Ratio	\$ Avg. Loan Balance	\$ Avg. Share Balance	# Auto Loans/ Members	# Share Drafts/ Members	# Credit Cards/ Members
1 PAWTUCKET	\$1,605,369	31.76%	9.39%	115.73%	0.72%	0.09%	2.08%	341	69.59%	\$48,825	\$14,729	14.23%	40.51%	0.00%
2 NAVIGANT	\$1,450,448	28.69%	11.82%	93.47%	0.36%	0.92%	2.52%	262	85.87%	\$33,586	\$17,952	24.45%	71.99%	0.00%
3 GREENWOOD	\$400,095	7.92%	8.98%	81.29%	0.48%	0.36%	2.24%	866	84.72%	\$13,588	\$6,509	30.62%	11.41%	3.56%
4 PEOPLE'S	\$394,274	7.80%	11.04%	93.45%	0.25%	1.11%	3.21%	271	84.02%	\$40,128	\$10,866	7.27%	60.49%	0.00%
5 RHODE ISLAND	\$250,578	4.96%	10.71%	66.80%	0.06%	0.31%	3.83%	320	94.03%	\$12,765	\$8,959	15.54%	42.96%	17.33%
6 COVENTRY	\$236,013	4.67%	8.82%	70.81%	0.35%	1.74%	3.54%	464	91.13%	\$32,084	\$7,168	3.48%	44.75%	0.00%
7 WESTERLY COMMUNITY	\$231,589	4.58%	8.48%	91.85%	0.54%	0.71%	3.33%	257	82.54%	\$36,172	\$12,458	4.53%	59.70%	7.85%
8 DEXTER	\$116,717	2.31%	7.55%	82.62%	-0.17%	2.88%	5.13%	309	101.80%	\$23,666	\$9,684	23.39%	33.06%	0.00%
9 WAVE	\$110,953	2.20%	11.43%	56.86%	0.16%	0.76%	3.08%	293	96.96%	\$15,109	\$13,083	7.89%	46.95%	20.36%
10 CRANSTON MUNICIPAL EMPLOYEES	\$56,734	1.12%	20.01%	21.82%	0.25%	0.04%	1.98%	449	100.15%	\$8,834	\$14,005	9.63%	28.39%	0.00%
11 BLACKSTONE RIVER	\$47,861	0.95%	8.07%	41.87%	0.10%	0.47%	2.82%	370	96.13%	\$11,010	\$9,493	14.83%	55.26%	0.00%
12 POSTAL GOVERNMENT EMPLOYEES	\$43,405	0.86%	14.07%	68.66%	0.19%	1.49%	4.04%	295	92.60%	\$17,804	\$11,955	19.59%	48.43%	0.00%
13 ALLIANCE BLACKSTONE VALLEY	\$39,277	0.78%	7.84%	51.06%	0.23%	3.04%	2.80%	531	88.06%	\$13,139	\$9,707	21.91%	39.59%	0.00%
14 COMMUNITY & TEACHERS	\$23,148	0.46%	9.45%	72.34%	0.35%	0.13%	3.53%	311	90.83%	\$25,428	\$9,036	8.93%	47.38%	0.00%
15 WOODLAWN	\$13,873	0.27%	6.84%	50.22%	-1.15%	3.27%	4.29%	645	92.14%	\$7,598	\$2,839	14.16%	4.03%	0.00%
16 KENT COUNTY MEMORIAL HOSPITAL EMP.	\$13,299	0.26%	8.51%	56.47%	0.39%	0.83%	4.59%	401	86.13%	\$7,934	\$5,398	9.15%	32.13%	0.00%
17 CUMBERLAND MUNICIPAL EMP	\$7,445	0.15%	18.54%	39.27%	0.04%	2.80%	2.40%	615	98.42%	\$5,423	\$4,922	15.79%	0.00%	0.00%
18 POSTAL EMPLOYEES REGIONAL	\$6,555	0.13%	39.74%	71.22%	-0.06%	1.66%	3.42%	259	92.13%	\$9,362	\$5,069	10.15%	18.25%	0.00%
19 PAWTUCKET MUNICIPAL EMPL	\$3,909	0.08%	14.95%	59.64%	0.48%	0.43%	3.79%	398	88.72%	\$5,853	\$3,333	11.96%	11.66%	0.00%
20 COVENTRY TEACHERS	\$3,040	0.06%	22.52%	41.76%	-0.60%	0.00%	2.31%	536	135.88%	\$6,026	\$4,389	9.89%	0.00%	0.00%
21 NATCO EMPLOYEES	\$201	0.00%	14.77%	28.01%	-3.83%	0.90%	0.59%	67	61.79%	\$2,239	\$2,506	0.00%	0.00%	0.00%

CH #	CREDIT UNION	ADDRESS	CITY	ZIP	CEO	TELEPHONE	\$ TOTAL ASSETS	\$ TOTAL LOANS	\$ TOTAL INVESTMENTS	\$ TOTAL CAPITAL	# OF MEM	% SHR GRO	% LN GRO
24645	ALLIANCE BLACKSTONE VALLEY	594 Central Ave.	Pawtucket	02861	Robert DeSilva	(401) 722-8236	\$39,276,920	\$18,420,339	\$18,959,030	\$3,517,934	3,716	-12.11%	11.52%
24523	BLACKSTONE RIVER	10 Monument Square	Woonsocket	02895	James Wood	(401) 767-2473	\$47,861,321	\$18,364,616	\$27,641,479	\$3,967,757	4,620	3.28%	3.35%
24730	COMMUNITY & TEACHERS	362 Taunton Ave.	East Providence	02914	Kenneth Saunders	(401) 438-7788	\$23,147,621	\$15,231,138	\$6,866,367	\$2,089,914	2,330	1.15%	-5.35%
66595	COVENTRY	2006 Nooseneck Hill Rd.	Coventry	02816	David Root	(401) 397-1900	\$236,013,112	\$138,858,809	\$85,312,176	\$21,054,286	27,357	0.69%	-1.67%
24475	COVENTRY TEACHERS	9 Foster Dr.	Coventry	02816	Kenneth Wilkins	(401) 826-1682	\$3,039,512	\$982,286	\$2,032,888	\$689,357	536	-0.15%	10.18%
60780	CRANSTON MUNICIPAL EMPLOYEES	1615 Pontiac Ave.	Cranston	02920	Dennis Crawley	(401) 463-3010	\$56,733,897	\$9,611,908	\$46,131,143	\$12,633,819	3,145	-3.09%	4.14%
24486	CUMBERLAND MUNICIPAL EMPLOYEES	2352 Mendon Rd.	Cumberland	02864	Holly Ayrick	(401) 658-0010	\$7,444,859	\$2,375,369	\$5,020,527	\$1,408,421	1,229	-2.63%	-8.17%
65746	DEXTER	934 Dexter St.	Central Falls	02863	Stephen Angell	(401) 724-6200	\$116,716,544	\$84,063,302	\$18,365,440	\$8,620,609	10,507	-5.72%	18.32%
66594	GREENWOOD	2669 Post Rd.	Warwick	02886	Jim Irving	(401) 739-4600	\$400,095,461	\$279,661,985	\$101,533,771	\$37,125,377	52,850	0.04%	16.80%
24474	KENT CNTY MEMORIAL HOSPITAL EMP.	455 Tollgate Rd.	Warwick	02886	Eugene Leco	(401) 737-7000	\$13,298,655	\$6,727,950	\$6,111,263	\$1,185,643	2,207	-1.86%	1.27%
16614	NATCO EMPLOYEES	155 Brookside Ave.	West Warwick	02893	Linda Salois	(401) 828-0300	\$200,566	\$47,023	\$152,984	\$30,797	67	-5.16%	-20.31%
62882	NAVIGANT	1005 Douglas Pike	Smithfield	02917	Gary Furtado	(401) 233-4300	\$1,450,448,483	\$1,094,214,113	\$310,981,410	\$177,357,927	65,212	2.03%	15.19%
67278	PAWTUCKET	1200 Central Ave.	Pawtucket	02861	Karl Kozak	(401) 722-2212	\$1,605,368,724	\$1,407,679,556	\$152,043,646	\$159,420,165	82,582	10.39%	9.63%
16016	PAWTUCKET MUNICIPAL EMPLOYEES	137 Roosevelt Ave.	Pawtucket	02861	Joyce Lupien	(401) 728-0500	\$3,908,810	\$1,978,267	\$1,802,713	\$623,422	995	-3.85%	5.47%
65861	PEOPLE'S	858 W Main Rd.	Middletown	02842	Ellen Ford	(401) 846-8930	\$394,274,211	\$307,825,653	\$62,645,157	\$44,749,249	30,313	5.39%	5.09%
24472	POSTAL EMPLOYEES REGIONAL	P.O. Box 126	Pawtucket	02862	Charlene LaPlante	(401) 726-3895	\$6,554,872	\$2,808,748	\$3,702,777	\$2,647,358	778	-1.87%	-2.35%
24528	POSTAL GOVERNMENT EMPLOYEES	179 W River St.	Providence	02904	Kenneth Poyton	(401) 421-2436	\$43,405,225	\$25,388,393	\$14,434,321	\$6,441,529	3,093	4.86%	-2.11%
67269	RHODE ISLAND	160 Francis St.	Providence	02903	David Suval	(401) 751-7440	\$250,578,406	\$148,210,071	\$91,879,234	\$26,414,550	24,764	2.32%	10.79%
24501	WAVE	480 Greenwich Ave.	Warwick	02886	Paul Archambault	(401) 781-1020	\$110,953,306	\$55,646,374	\$48,099,110	\$13,334,717	7,480	-1.78%	3.36%
67270	WESTERY COMMUNITY	122 Granite St.	Westerly	02891	Stephen White	(401) 596-7000	\$231,588,531	\$185,089,777	\$34,022,036	\$20,164,930	16,175	2.47%	0.49%
24714	WOODLAWN	744 Main St.	Pawtucket	02860	Ronald Thibodeau	(401) 728-8300	\$13,873,084	\$6,435,781	\$6,162,240	\$1,061,760	4,514	-1.64%	-15.83%

TOP 50 STATE TABLE

State Credit Union Totals as of June 30

	2010	2011	2012	2013	2014	2014 Growth	5-Year Compound Growth
Number of Credit Unions	78	75	74	71	70	-1.41%	-2.14%
Number of Members	1,362,732	1,371,223	1,396,657	1,424,697	1,430,101	0.38%	0.97%
Total Assets (\$000)	9,541,110	10,001,794	10,619,193	11,039,690	11,319,165	2.53%	3.48%
Total Shares (\$000)	7,944,928	8,385,112	8,924,619	9,248,810	9,449,190	2.17%	3.53%
Total Loans (\$000)	6,596,920	6,346,085	6,468,224	6,741,184	7,174,792	6.43%	1.69%
Total Capital (\$000)	1,147,053	1,195,220	1,246,937	1,309,850	1,393,015	6.35%	3.96%

SOUTH CAROLINA	Total Assets (\$000) 6/30/14	% of Total State Assets	Financial Ratios				Productivity Ratios			Member Service Ratios				
			Net Worth/Assets	Loans/Shares	Return on Average Assets	Delinquency Ratio	Operating Exp./Average Assets	Members/Employee	Efficiency Ratio	\$ Avg. Loan Balance	\$ Avg. Share Balance	# Auto Loans/ Members	# Share Drafts/ Members	# Credit Cards/ Members
1 FOUNDERS	\$1,667,189	14.73%	15.29%	93.19%	0.73%	0.88%	4.37%	373	72.12%	\$10,456	\$6,763	16.85%	53.06%	10.51%
2 SOUTH CAROLINA	\$1,332,979	11.78%	10.74%	85.94%	0.57%	0.91%	4.70%	398	87.77%	\$12,561	\$7,165	12.58%	63.77%	17.77%
3 SHARONVIEW	\$1,078,138	9.52%	11.62%	120.47%	1.07%	0.58%	2.84%	321	70.13%	\$20,191	\$11,442	17.60%	44.75%	23.47%
4 SAFE	\$888,530	7.85%	10.07%	56.67%	0.80%	0.21%	3.13%	401	77.75%	\$8,907	\$7,331	12.64%	56.28%	15.98%
5 ALLSOUTH	\$689,436	6.09%	15.11%	63.43%	1.13%	0.13%	3.94%	389	73.56%	\$10,605	\$5,583	19.62%	58.29%	0.00%
6 SRP	\$684,469	6.05%	9.00%	59.00%	0.59%	0.62%	4.70%	346	82.25%	\$7,382	\$6,054	15.83%	58.97%	9.40%
7 PALMETTO CITIZENS	\$630,528	5.57%	10.01%	78.81%	1.18%	0.75%	3.63%	241	71.70%	\$9,139	\$8,299	15.75%	73.46%	24.50%
8 SC STATE	\$616,496	5.45%	11.41%	57.09%	0.49%	0.87%	4.02%	328	78.82%	\$5,732	\$7,377	15.19%	45.00%	30.54%
9 HERITAGE TRUST	\$487,350	4.31%	9.25%	62.88%	0.60%	0.71%	4.29%	238	84.69%	\$14,026	\$9,598	14.38%	60.96%	9.76%
10 FAMILY TRUST	\$339,129	3.00%	8.93%	91.72%	1.05%	0.55%	4.30%	406	75.84%	\$11,352	\$5,906	12.84%	58.98%	20.06%
11 CPM	\$266,955	2.36%	10.50%	48.36%	1.44%	0.71%	5.57%	473	72.97%	\$6,110	\$4,272	5.94%	57.19%	9.24%
12 SC TELCO	\$265,477	2.35%	11.64%	86.92%	1.56%	0.73%	5.15%	453	70.09%	\$8,730	\$5,078	11.25%	49.59%	14.09%
13 CAROLINA TRUST	\$189,614	1.68%	8.68%	57.81%	0.83%	0.79%	4.09%	525	80.09%	\$8,889	\$4,899	10.13%	42.95%	13.19%
14 GREENVILLE	\$179,017	1.58%	9.58%	65.74%	1.05%	0.52%	3.80%	475	76.38%	\$9,859	\$6,584	10.05%	61.00%	21.08%
15 MTC	\$151,944	1.34%	13.92%	77.23%	1.38%	0.65%	5.22%	240	75.28%	\$7,571	\$7,731	21.38%	68.67%	26.77%
16 ARROWPOINTE	\$140,880	1.24%	10.89%	57.25%	0.22%	1.73%	3.94%	311	88.88%	\$3,401	\$7,509	31.81%	74.12%	20.06%
17 SPC	\$135,498	1.20%	9.97%	66.99%	0.16%	0.18%	5.60%	337	94.51%	\$6,756	\$5,500	11.85%	52.71%	11.88%
18 MID CAROLINA	\$107,172	0.95%	16.00%	66.31%	0.14%	1.26%	3.41%	375	83.01%	\$10,954	\$6,603	22.29%	54.72%	4.52%
19 CAROLINA FOOTHILLS	\$93,450	0.83%	9.10%	58.01%	0.44%	0.81%	5.13%	334	88.38%	\$6,219	\$6,191	15.76%	61.05%	16.81%
20 CAROLINA COLLEGIATE	\$87,807	0.78%	13.55%	70.65%	0.99%	1.56%	4.84%	393	83.99%	\$7,953	\$6,214	21.60%	51.66%	0.00%
21 ANDERSON	\$87,096	0.77%	8.59%	53.25%	0.22%	0.89%	4.08%	549	89.18%	\$8,046	\$5,351	11.97%	43.32%	8.48%
22 GEORGETOWN KRAFT	\$86,897	0.77%	13.76%	79.09%	1.02%	1.43%	5.57%	294	80.67%	\$8,229	\$5,569	18.50%	61.00%	6.63%
23 SECURED ADVANTAGE	\$80,755	0.71%	11.95%	51.58%	0.29%	1.27%	2.72%	464	86.96%	\$11,420	\$9,876	12.83%	41.98%	3.17%
24 GREENVILLE HERITAGE	\$77,774	0.69%	13.87%	92.09%	1.61%	0.65%	4.82%	416	63.09%	\$8,764	\$5,340	29.68%	41.16%	8.22%
25 PALMETTO HEALTH	\$60,271	0.53%	11.64%	66.04%	2.23%	0.68%	5.75%	534	69.23%	\$7,556	\$3,935	11.95%	46.39%	0.00%
26 SOUTH CAROLINA NATIONAL GUARD	\$59,323	0.52%	18.14%	62.29%	1.18%	0.32%	3.47%	347	71.66%	\$5,943	\$7,356	25.15%	55.32%	19.84%
27 LATITUDE 32	\$50,625	0.45%	9.27%	69.16%	0.41%	0.19%	4.33%	381	87.74%	\$7,777	\$6,317	24.31%	49.68%	13.89%
28 SOUTHEAST	\$48,004	0.42%	16.04%	101.98%	1.15%	0.01%	5.36%	209	80.54%	\$10,848	\$6,098	13.42%	55.40%	19.45%
29 SANTEE COOPER	\$46,492	0.41%	9.03%	80.22%	0.64%	0.51%	3.70%	555	82.77%	\$7,193	\$5,409	20.42%	45.97%	15.70%
30 DIXIES	\$41,782	0.37%	18.36%	85.43%	0.72%	1.16%	4.98%	352	82.83%	\$11,445	\$4,932	17.65%	38.87%	0.32%
31 NEIGHBORS UNITED	\$40,499	0.36%	13.70%	67.71%	0.56%	1.42%	4.28%	329	88.46%	\$7,720	\$7,035	18.35%	58.00%	12.25%
32 UPSTATE	\$40,231	0.36%	7.75%	84.28%	0.82%	0.62%	6.82%	292	82.24%	\$6,463	\$4,335	28.13%	51.08%	0.00%
33 VITAL	\$39,522	0.35%	9.47%	69.27%	0.49%	0.53%	5.79%	414	87.68%	\$6,312	\$5,043	17.13%	59.18%	21.02%
34 GREENWOOD MUNICIPAL	\$37,141	0.33%	13.25%	45.81%	0.68%	0.25%	4.06%	374	85.28%	\$4,527	\$5,389	18.49%	43.11%	11.47%
35 G.H.S.	\$36,745	0.32%	9.68%	43.87%	0.60%	0.39%	3.75%	848	86.17%	\$5,553	\$2,999	7.98%	30.45%	7.12%
36 PALMETTO FIRST	\$35,977	0.32%	12.91%	65.12%	0.81%	0.86%	4.89%	396	78.17%	\$7,290	\$5,629	17.08%	62.31%	0.00%
37 FLORENCE DUPONT EMPLOYEES	\$34,932	0.31%	14.91%	110.07%	2.51%	2.77%	2.57%	508	43.41%	\$9,470	\$8,190	51.18%	37.63%	8.46%
38 COLUMBIA POST OFFICE	\$32,440	0.29%	12.25%	20.21%	0.48%	1.98%	1.36%	417	69.45%	\$9,529	\$19,360	16.84%	0.00%	0.00%
39 NUCOR EMPLOYEE'S	\$32,109	0.28%	15.32%	74.27%	0.51%	1.38%	5.26%	552	88.73%	\$6,727	\$4,061	22.48%	57.58%	7.51%
40 PEE DEE	\$25,624	0.23%	14.31%	76.70%	1.70%	0.80%	5.84%	567	72.43%	\$9,493	\$3,219	12.84%	44.12%	3.97%
41 EDISTO	\$25,065	0.22%	12.30%	48.95%	0.64%	4.37%	4.05%	330	77.04%	\$4,208	\$6,328	12.43%	52.54%	0.00%
42 HEALTH FACILITIES	\$24,961	0.22%	10.46%	38.18%	0.36%	1.24%	6.09%	670	94.25%	\$3,840	\$2,527	4.64%	54.45%	1.06%
43 GREENVILLE GAS TURBINE EMPL	\$23,412	0.21%	15.81%	43.06%	-1.04%	0.19%	4.55%	414	126.74%	\$8,320	\$5,761	11.41%	46.38%	3.20%
44 PICKENS	\$18,569	0.16%	16.04%	47.62%	0.94%	0.18%	3.79%	508	79.05%	\$6,157	\$3,582	9.31%	36.60%	1.06%
45 PALMETTO TRUST	\$18,316	0.16%	7.81%	51.64%	0.00%	2.31%	4.21%	356	90.14%	\$4,433	\$6,316	15.49%	38.51%	40.27%
46 S C I	\$15,661	0.14%	18.34%	56.92%	0.07%	0.18%	3.21%	479	95.94%	\$6,936	\$8,853	30.48%	49.83%	3.76%
47 ANMED HEALTH	\$13,629	0.12%	13.44%	43.60%	0.10%	0.32%	3.31%	579	96.16%	\$5,107	\$3,696	11.24%	28.60%	3.20%
48 GREATER ABBEVILLE	\$13,620	0.12%	15.24%	90.60%	1.87%	2.24%	6.99%	338	70.97%	\$4,869	\$4,228	29.63%	44.37%	7.81%
49 SPARTAN	\$13,498	0.12%	12.49%	41.07%	0.93%	0.97%	5.62%	554	82.46%	\$5,421	\$4,240	11.27%	52.60%	0.00%
50 SELF MEMORIAL HOSPITAL	\$12,801	0.11%	12.05%	69.30%	0.41%	4.59%	5.53%	482	89.29%	\$3,276	\$3,873	29.74%	44.99%	0.00%

CH #	CREDIT UNION	ADDRESS	CITY	ZIP	CEO	TELEPHONE	\$ TOTAL ASSETS	\$ TOTAL LOANS	\$ TOTAL INVESTMENTS	\$ TOTAL CAPITAL	# OF MEM	% SHR GRO	% LN GRO
24627	1ST COOPERATIVE	808 Knox Abbott Dr.	Cayce	29033	Mike Couick	(803) 796-0234	\$12,735,873	\$8,414,889	\$4,196,505	\$1,885,831	2,420	-1.75%	5.86%
24842	ABBEVILLE COMMUNITY	603 E Greenwood St.	Abbeville	29620	Denise Ashley	(864) 366-5615	\$7,093,479	\$4,747,243	\$1,855,015	\$1,158,841	1,619	10.49%	-0.12%
13828	ALLSOUTH	6923 N Trenholm Rd.	Columbia	29206	Bill Koehler	(803) 736-3110	\$689,435,667	\$374,368,698	\$221,936,904	\$96,292,984	105,724	-0.64%	21.13%
8470	ANDERSON	P.O. Box 2427	Anderson	29622	Robert Wilson	(864) 225-1254	\$87,096,105	\$42,263,587	\$40,513,754	\$7,952,670	14,831	-4.49%	-3.21%
21508	ANMED HEALTH	P.O. Box 2805	Anderson	29622	Kathy Foster	(864) 512-1147	\$13,629,482	\$5,132,373	\$8,083,365	\$1,845,119	3,185	1.60%	2.89%
13573	ARROWPOINTE	P.O. Box 1479	Lancaster	29721	Tim Lyda	(803) 324-1124	\$140,880,367	\$71,489,989	\$51,864,050	\$14,796,977	16,630	-0.69%	-2.00%
60810	BEECH ISLAND	143 Old Jackson Hwy.	Beech Island	29842	Brian Levins	(803) 827-1769	\$6,481,103	\$3,273,310	\$2,636,734	\$1,004,502	1,177	-15.85%	-8.63%
13472	BERKELEY COMMUNITY	P.O. Box 206	Moncks Corner	29461	Max Jones	(843) 761-8298	\$9,791,727	\$3,557,581	\$5,392,909	\$1,751,487	2,432	5.60%	-8.65%
24623	BROOKLAND	1058 Sunset Blvd.	West Columbia	29169	Ronald Cooley	(803) 794-9201	\$3,625,170	\$2,537,582	\$976,127	\$360,740	1,356	-0.45%	5.37%
17655	C O	117 Spring St.	Charleston	29403	Claudette Smith	(803) 722-7656	\$1,675,173	\$807,557	\$939,297	\$305,856	387	10.98%	4.13%
24404	CAROLINA COLLEGIATE	4480 Rosewood Dr.	Columbia	29209	Anne Shivers	(803) 227-5555	\$87,806,753	\$53,484,838	\$28,783,364	\$11,777,722	12,183	0.17%	-4.04%
13476	CAROLINA FOOTHILLS	520 N Church St.	Spartanburg	29303	Scott Weaver	(864) 585-6838	\$93,450,167	\$48,513,621	\$36,369,358	\$8,718,501	13,508	0.61%	5.22%
12361	CAROLINA TRUST	P.O. Box 780004	Myrtle Beach	29578	Jerry Miller	(843) 448-2133	\$189,614,225	\$98,779,028	\$78,966,393	\$18,297,062	34,882	4.84%	7.13%
10875	CHARLESTON COUNTY TEACHERS	P.O. Box 30746	Charleston	29407	Mildred Rouse	(843) 556-8698	\$1,601,492	\$908,901	\$676,434	\$143,710	988	20.10%	1.85%
24252	CLINTON	P.O. Box 1214	Clinton	29325	Frank Boland	(864) 833-3097	\$6,232,386	\$3,377,536	\$2,121,572	\$1,662,905	1,312	-4.71%	-4.61%
61065	COLUMBIA POST OFFICE	P.O. Box 985	Columbia	29202	James Latimore	(803) 779-2966	\$32,440,143	\$5,717,227	\$26,415,665	\$4,074,909	1,461	2.16%	-0.64%
24856	COMMUNITYWORKS	115 W Antrim Dr.	Greenville	29607	Deborah Mcketty	(864) 438-2421	\$275,177	\$0	\$247,589	\$244,761	21	N/A	N/A
21971	CPM	1066 E Montague Ave.	N. Charleston	29405	James Gergen	(843) 747-6376	\$266,955,327	\$114,385,271	\$120,734,833	\$29,910,209	55,372	-4.24%	-9.47%
5569	DIXIES	501 Russell St.	Darlington	29532	Scott Eagerton	(843) 393-0426	\$41,782,320	\$28,910,089	\$9,722,433	\$7,887,644	6,862	-1.62%	-2.28%
1397	EDISTO	P.O. Box 837	Orangeburg	29116	Lee Williams	(803) 535-0077	\$107,743,328	\$10,435,252	\$13,922,600	\$3,455,948	4,196	4.19%	1.54%
19047	EMERALD CREDIT ASSOCIATION	2117 Katerway	Greenwood	29646	Lisa Norman	(864) 223-9135	\$5,769,452	\$3,796,451	\$1,650,432	\$484,201	1,338	1.98%	11.83%
11554	FAMILY TRUST	P.O. Drawer 10233	Rock Hill	29731	Lee Gardner	(803) 367-4100	\$339,129,319	\$250,899,569	\$54,595,769	\$30,471,211	46,317	8.68%	9.27%
22384	FLORENCE DUPONT EMPLOYEES	6901 Dupont Dr.	Florence	29506	Frances Floyd	(843) 667-7112	\$34,932,420	\$32,056,388	\$1,513,787	\$5,351,422	3,556	38.84%	63.34%
24063	FOUNDERS	737 Plantation Rd.	Lancaster	29720	Bruce Brumfield	(800) 845-1614	\$1,667,188,827	\$1,266,940,638	\$276,772,614	\$275,778,672	201,357	1.49%	-0.59%
9602	G.H.S.	211 Patewood Dr.	Greenville	29615	Frank Rivers	(864) 288-8046	\$16,475,249	\$14,498,820	\$19,590,702	\$3,633,817	11,018	5.89%	-0.09%
60791	GEORGETOWN KRAFT	1530 Bourne St.	Georgetown	29440	David Graham	(843) 546-8494	\$86,896,681	\$59,489,962	\$19,241,612	\$11,834,692	13,506	4.15%	1.62%
20824	GREATER ABBEVILLE	807 W Greenwood St.	Abbeville	29620	Faye Crocker	(864) 366-9602	\$13,620,069	\$10,341,629	\$2,265,172	\$2,217,801	2,700	10.26%	29.42%
19116	GREENVILLE	1501 Wade Hampton Blvd.	Greenville	29609	Paul Hughes	(864) 235-6309	\$179,016,748	\$105,936,557	\$64,288,615	\$17,561,576	24,474	7.05%	6.58%
22452	GREENVILLE GAS TURBINE EMPL	300 Garlington Rd.	Greenville	29615	Mark Schmidt	(864) 254-2223	\$23,411,619	\$8,219,447	\$14,093,650	\$3,737,949	3,314	-2.52%	17.07%
4400	GREENVILLE HERITAGE	P.O. Box 2564	Greenville	29602	Alan Berry	(864) 467-4160	\$77,773,672	\$61,340,531	\$9,330,123	\$11,646,036	12,473	6.61%	5.12%
21628	GREENWOOD MUNICIPAL	617 E Durst Ave	Greenwood	29649	Vickie Hastings	(864) 229-6177	\$37,140,785	\$14,770,467	\$20,318,401	\$4,804,173	5,983	1.84%	2.09%
22811	HEALTH FACILITIES	501 S Iby St.	Florence	29501	Robert Harris	(843) 669-4041	\$24,961,115	\$8,402,583	\$13,629,028	\$2,666,076	8,709	-2.38%	1.00%
9986	HERITAGE TRUST	P.O. Box 118000	Charleston	29423	James McDaniel	(843) 832-2600	\$487,349,595	\$260,381,057	\$187,987,747	\$48,910,036	43,143	2.27%	9.11%
22098	LAKELANDS	P.O. Box 2322	Greenwood	29646	Mary Kernells	(864) 229-0949	\$10,662,230	\$6,533,961	\$3,210,782	\$1,488,244	2,611	-8.66%	25.02%
8059	LATITUDE 32	1845 Sam Rittenberg Blvd.	Charleston	29407	Brad Rustin	(843) 556-4809	\$50,624,663	\$31,635,644	\$16,975,401	\$4,866,471	7,241	-1.81%	2.53%
60735	MID CAROLINA	P.O. Box 549	Lugoff	29078	Scott Conley	(803) 432-8521	\$107,171,956	\$59,033,570	\$37,904,653	\$17,613,322	13,483	1.98%	-4.28%
22520	MTC	P.O. Box 1944	Greenville	29602	Bill Love	(864) 458-1505	\$19,944,201	\$9,747,601	\$42,992,439	\$21,668,265	16,706	5.52%	19.08%
24851	NEIGHBORS UNITED	P.O. Box 50777	Greenwood	29649	Cathy Holliday	(864) 941-8900	\$40,498,847	\$23,523,313	\$14,199,476	\$5,727,958	4,938	2.25%	0.17%
61028	NUCOR EMPLOYEE S	P.O. Box 6469	Florence	29502	Paul Chappell	(843) 665-4668	\$32,109,034	\$19,992,206	\$8,783,423	\$5,122,462	6,629	3.37%	8.72%
1472	PALMETTO CITIZENS	P.O. Box 5846	Columbia	29550	Nicholas Woodgaza	(803) 779-1232	\$379,537,590	\$204,052,488	\$204,052,488	\$65,606,743	58,028	5.48%	10.59%
24491	PALMETTO FIRST	1722 Gregg Ave.	Florence	29501	Angela Burr	(843) 669-5619	\$35,976,916	\$20,316,819	\$13,725,311	\$5,011,622	5,543	-5.67%	4.94%
61260	PALMETTO HEALTH	P.O. Box 100167	Columbia	29202	Hansel Hart	(803) 978-2101	\$60,271,137	\$34,719,664	\$24,447,820	\$7,623,030	13,361	-3.41%	8.07%
9084	PALMETTO TRUST	P.O. Box 2028	Columbia	29202	Lucile Beckwith	(803) 252-0258	\$18,316,266	\$8,698,167	\$8,791,588	\$1,581,074	2,667	-0.33%	-8.02%
22530	PEE DEE	P.O. Box 1391	Florence	29503	Robin Williamson	(843) 669-0461	\$25,623,780	\$16,783,592	\$7,508,821	\$3,899,515	6,798	2.94%	3.66%
14169	PICKENS	P.O. Box 218	Pickens	29671	Barbara Schuettpelz	(864) 898-5009	\$18,568,875	\$7,370,359	\$10,144,874	\$3,157,240	4,320	-1.79%	-8.30%
16655	SCI	P.O. Box 3258	Florence	29502	Rob Seas trunk	(843) 669-3712	\$15,661,300	\$7,241,497	\$7,992,499	\$2,900,312	1,437	1.57%	1.21%
18423	S. C. H. DISTRICT #7	P.O. Box 556	Orangeburg	29116	Jacqueline Gully	(803) 536-0040	\$2,935,032	\$1,142,303	\$1,782,018	\$470,364	607	15.40%	14.88%
2261	S. C. MEMBERS FIRST	529 St. Andrews Rd.	Columbia	29210	Gene Olive	(803) 750-9066	\$4,163,702	\$7,627,205	\$972,253	\$72,253	2,525	-4.32%	-4.32%
9988	SAFE	P.O. Box 2008	Sumter	29151	Beverly Gagne	(803) 469-8600	\$88,529,646	\$49,809,875	\$39,579,747	\$90,493,586	108,268	3.66%	6.32%
21419	SANGAMO OCONEE EMPLOYEES	313 N Hwy. 11	West Union	29696	Judy Raines	(864) 638-4721	\$3,588,807	\$877,315	\$2,694,563	\$849,013	525	-5.95%	15.32%

CH # 1-25000 = FEDERAL CU, ALL OTHERS ARE STATE CHARTERS

CH #	CREDIT UNION	ADDRESS	CITY	ZIP	CEO	TELEPHONE	\$ TOTAL ASSETS	\$ TOTAL LOANS	\$ TOTAL INVESTMENTS	\$ TOTAL CAPITAL	# OF MEM	% SHR GRO	% LN GRO
60745	SAMTEE COOPER	612 Rembert C. Dennis Blvd.	Moncks Comer	29461	Melynda Ciochetti	(843) 761-4001	\$46,491,903	\$33,736,625	\$10,850,456	\$4,541,602	7,775	5.61%	3.25%
24824	SC STATE	P.O. Box 726	Columbia	29202	Rick Hammond	(803) 343-0300	\$616,495,544	\$308,124,904	\$262,762,483	\$74,141,945	73,160	2.98%	-4.21%
361	SC TELCO	P.O. Box 10708	Greenville	29603	Steve Harkins	(864) 232-5553	\$265,476,574	\$201,861,900	\$45,380,407	\$33,092,612	45,733	2.49%	11.44%
12877	SECURED ADVANTAGE	P.O. Box 1539	Simpsonville	29681	Betty Rigdon	(864) 967-1405	\$80,755,194	\$36,600,804	\$42,836,320	\$9,852,039	7,185	-3.59%	-1.65%
17831	SELF-MEMORIAL HOSPITAL	315 Epting Ave.	Greenwood	29646	Judy Butler	(864) 725-4176	\$12,800,804	\$7,763,312	\$4,626,210	\$1,707,470	2,892	3.41%	5.25%
22458	SHARONVIEW	P.O. Box 2070	Fort Mill	29716	William Partin	(704) 969-6700	\$1,078,137,899	\$918,155,210	\$135,177,604	\$134,364,230	66,608	2.64%	8.97%
1022	SOUTH CAROLINA	P.O. Box 190012	N. Charleston	29419	Scott Woods	(843) 797-8300	\$1,332,979,361	\$925,704,245	\$224,597,432	\$152,336,152	150,335	0.73%	4.79%
60715	SOUTH CAROLINA METHODIST CONF	P.O. Box 11335	Columbia	29211	Rex Wilson	(803) 691-0037	\$5,728,615	\$3,206,755	\$2,384,101	\$609,136	1,614	-0.44%	12.09%
17636	SOUTH CAROLINA NATIONAL GUARD	P.O. Box 9366	Columbia	29290	Randall Robinson	(803) 799-1090	\$59,323,176	\$30,191,491	\$27,670,162	\$10,746,591	6,589	2.06%	1.69%
22215	SOUTHEAST	P.O. Box 178	Ware Shoals	29692	John Fair	(864) 456-7414	\$48,003,559	\$40,949,780	\$4,169,201	\$7,862,411	6,585	-0.64%	6.53%
23416	SPARTAN	P.O. Box 2827	Spartanburg	29304	Isaileen Rankin	(864) 503-9998	\$13,498,362	\$4,819,663	\$7,664,485	\$1,727,888	2,768	10.98%	-0.01%
60769	SPARTANBURG CITY EMPLOYEES	P.O. Box 1749	Spartanburg	29304	Deborah Walton	(864) 596-3732	\$4,291,456	\$2,508,157	\$1,763,228	\$1,160,132	727	3.12%	5.79%
60686	SPC	P.O. Box 1355	Hartsville	29551	Bill Varn	(843) 383-0090	\$135,497,864	\$81,428,680	\$35,588,873	\$12,235,460	22,103	5.04%	3.82%
24410	SRP	P.O. Box 6730	North Augusta	29861	Ed Iempleton	(803) 278-4851	\$684,468,593	\$363,426,291	\$239,336,751	\$64,721,080	101,749	1.96%	8.60%
17626	ST. FRANCIS	121 Summer St.	Greenville	29601	Katia Marini-Nunez	(864) 255-1660	\$7,893,069	\$4,303,903	\$3,087,764	\$1,394,604	2,347	0.51%	10.66%
60752	SUMTER CITY	21 N Main St.	Sumter	29150	Stacie Atkinson	(803) 774-1641	\$3,063,585	\$1,403,293	\$1,654,546	\$498,379	849	1.43%	2.34%
19619	TRINITY BAPTIST CHURCH	124 West Darlington St.	Florence	29501	Lillian Grant	(843) 662-7015	\$2,533,117	\$601,960	\$1,912,417	\$290,293	226	-5.92%	-2.04%
60803	TRMC EMPLOYEES	3000 St. Matthews Rd.	Orangeburg	29118	Kathy Emory	(803) 395-2357	\$4,742,663	\$2,866,364	\$1,825,386	\$824,736	1,957	0.94%	4.22%
24484	UPSTATE	207 E Highlands Ave.	Anderson	29621	Donna Metz	(864) 224-5654	\$40,231,092	\$30,924,380	\$5,016,182	\$3,349,060	8,465	12.34%	11.27%
24536	VITAL	1000 Ashville Hwy.	Spartanburg	29303	Pat West	(864) 560-6172	\$39,521,630	\$24,596,691	\$9,140,691	\$3,880,549	7,041	6.91%	25.26%

CH # 1-25000 = FEDERAL CU, ALL OTHERS ARE STATE CHARTERS

TOP 50 STATE TABLE

State Credit Union Totals as of June 30															
	2010	2011	2012	2013	2014	2014 Growth	5-Year Compound Growth								
Number of Credit Unions	50	50	46	44	42	-4.55%	-3.43%								
Number of Members	248,447	243,793	249,052	252,875	254,718	0.73%	0.50%								
Total Assets (\$000)	2,209,621	2,337,620	2,509,022	2,628,450	2,725,772	3.70%	4.29%								
Total Shares (\$000)	1,967,314	2,093,827	2,243,445	2,341,431	2,411,042	2.97%	4.15%								
Total Loans (\$000)	1,443,910	1,442,422	1,472,113	1,513,175	1,636,089	8.12%	2.53%								
Total Capital (\$000)	207,968	223,081	238,290	254,801	274,944	7.91%	5.74%								
SOUTH DAKOTA	Total Assets (\$000) 6/30/14	% of Total State Assets	Financial Ratios				Productivity Ratios				Member Service Ratios				
			Net Worth/Assets	Loans/Shares	Return on Average Assets	Delinquency Ratio	Operating Exp./Average Assets	Members/Employee	Efficiency Ratio	\$ Avg. Loan Balance	\$ Avg. Share Balance	# Auto Loans/ Members	# Share Drafts/ Members	# Credit Cards/ Members	
1	BLACK HILLS	\$993,502	36.45%	10.98%	63.16%	0.88%	0.49%	2.63%	228	73.72%	\$10,677	\$15,723	19.41%	71.68%	22.53%
2	DAKOTALAND	\$259,750	9.53%	9.35%	84.74%	0.75%	0.39%	3.79%	218	83.76%	\$12,308	\$9,677	24.02%	53.55%	6.77%
3	SIoux FALLS	\$215,912	7.92%	10.91%	55.98%	0.67%	0.61%	3.86%	335	85.04%	\$6,454	\$7,265	21.86%	53.43%	17.02%
4	SERVICE FIRST	\$131,998	4.84%	6.66%	43.26%	0.44%	1.04%	4.19%	243	89.72%	\$12,357	\$8,909	19.49%	60.06%	0.00%
5	ABERDEEN	\$114,739	4.21%	9.88%	72.75%	0.96%	0.77%	3.10%	345	73.72%	\$11,514	\$9,661	37.53%	53.53%	0.00%
6	HIGHMARK	\$100,782	3.70%	8.22%	94.08%	0.35%	1.25%	4.65%	228	87.44%	\$12,411	\$8,684	30.29%	53.76%	8.76%
7	SIoux EMPIRE	\$86,194	3.16%	7.84%	63.61%	-0.16%	0.69%	7.09%	158	104.06%	\$7,204	\$7,532	21.77%	61.67%	20.40%
8	NORTHERN HILLS	\$78,758	2.89%	8.89%	62.99%	0.16%	0.61%	3.70%	265	90.01%	\$10,752	\$7,663	24.37%	50.67%	0.63%
9	VOYAGE	\$76,367	2.80%	9.85%	80.22%	0.47%	0.18%	3.96%	370	85.62%	\$9,904	\$6,757	24.65%	49.21%	14.57%
10	SENTINEL	\$59,754	2.19%	10.26%	79.66%	0.33%	0.19%	4.79%	185	89.38%	\$10,982	\$8,423	23.58%	52.81%	16.58%
11	MED5	\$53,220	1.95%	7.10%	103.61%	0.99%	0.07%	4.07%	321	77.12%	\$9,868	\$9,222	42.38%	53.99%	26.03%
12	SERVICES CENTER	\$50,448	1.85%	8.83%	60.75%	0.57%	0.21%	3.83%	363	86.25%	\$7,457	\$6,923	10.62%	59.73%	13.61%
13	DAKOTA PLAINS	\$47,596	1.75%	8.74%	87.31%	0.36%	0.00%	4.77%	239	101.70%	\$11,886	\$8,694	23.88%	55.46%	18.66%
14	RAPID CITY TELCO	\$42,904	1.57%	4.48%	59.90%	0.10%	0.99%	3.89%	313	85.26%	\$7,254	\$7,768	16.33%	71.24%	19.08%
15	HEALTHCARE PLUS	\$42,528	1.56%	7.56%	100.07%	0.74%	0.77%	3.90%	308	81.08%	\$13,209	\$8,452	37.27%	40.06%	5.81%
16	NORSTAR	\$34,668	1.27%	12.35%	68.28%	1.07%	0.00%	2.19%	267	67.17%	\$20,639	\$15,106	22.64%	75.66%	0.00%
17	EAST RIVER	\$30,308	1.11%	8.28%	66.95%	0.84%	0.15%	3.91%	297	83.55%	\$9,129	\$8,857	30.30%	46.01%	0.00%
18	M-O	\$25,496	0.94%	12.79%	68.57%	0.47%	0.18%	2.81%	286	83.49%	\$13,749	\$11,046	20.61%	48.15%	6.89%
19	GOOD SAMARITAN	\$25,150	0.92%	20.48%	47.62%	0.30%	0.85%	1.85%	2,369	86.88%	\$1,332	\$2,108	9.19%	2.12%	58.46%
20	RUSHMORE ELECTRIC	\$20,936	0.77%	11.65%	52.93%	0.00%	0.23%	2.64%	429	98.57%	\$6,214	\$10,748	25.95%	19.18%	35.80%
21	DAKOTA STAR	\$19,502	0.72%	9.35%	95.48%	0.84%	0.03%	4.41%	354	80.80%	\$8,942	\$5,538	17.34%	46.06%	16.71%
22	FIRST CENTURY	\$18,941	0.69%	10.26%	64.19%	0.31%	3.88%	3.28%	304	69.43%	\$16,086	\$10,108	12.57%	57.45%	10.23%
23	OAHE	\$18,711	0.69%	13.10%	57.41%	0.14%	0.78%	3.41%	555	98.45%	\$9,043	\$5,834	11.03%	48.18%	8.44%
24	FT. RANDALL	\$17,721	0.65%	8.39%	73.15%	0.39%	0.11%	5.10%	191	92.92%	\$8,625	\$7,060	27.30%	60.14%	4.45%
25	VERMILLION	\$15,818	0.58%	11.16%	43.99%	0.35%	0.44%	4.04%	451	91.39%	\$6,854	\$6,182	14.76%	69.86%	3.28%
26	SIoux VALLEY COOP	\$15,247	0.56%	18.45%	74.50%	1.66%	1.19%	1.82%	572	41.82%	\$6,587	\$6,189	29.46%	0.00%	0.00%
27	HURON AREA EDUCATION	\$14,423	0.53%	5.67%	64.51%	0.73%	0.49%	2.78%	194	80.71%	\$16,949	\$13,979	18.49%	37.19%	0.00%
28	AVANTI	\$14,400	0.53%	12.91%	48.94%	0.19%	0.98%	3.44%	468	92.91%	\$5,665	\$5,346	15.63%	27.68%	1.96%
29	SIMPLY SERVICE	\$14,285	0.52%	14.46%	60.25%	0.81%	1.52%	4.30%	363	87.93%	\$6,733	\$4,475	16.20%	45.85%	2.24%
30	MINUTEMAN COMMUNITY	\$13,077	0.48%	9.65%	86.11%	0.06%	0.26%	3.81%	234	91.95%	\$11,463	\$8,350	32.15%	47.83%	0.00%
31	CONSUMER'S	\$10,729	0.39%	7.45%	58.55%	0.53%	0.02%	3.89%	346	88.86%	\$8,843	\$8,174	14.77%	49.17%	3.63%
32	DACOTAH	\$10,380	0.38%	9.10%	76.89%	-0.62%	1.01%	5.79%	204	101.16%	\$7,985	\$7,697	21.63%	48.82%	21.80%
33	PALACE CITY	\$9,704	0.36%	12.52%	46.53%	0.23%	0.00%	2.93%	493	92.65%	\$7,730	\$4,911	22.14%	31.71%	0.00%
34	COTEAU VALLEY	\$9,423	0.35%	10.88%	47.53%	0.48%	2.73%	2.19%	469	81.29%	\$7,513	\$7,156	21.06%	4.60%	0.00%
35	HURON C & N W	\$6,246	0.23%	8.17%	93.74%	0.04%	1.48%	2.10%	759	60.21%	\$8,612	\$7,529	40.71%	0.00%	0.00%
36	CONSOLIDATED-HUB CO	\$5,829	0.21%	7.20%	68.34%	-0.33%	1.59%	4.32%	447	103.57%	\$8,967	\$4,828	24.08%	36.79%	0.00%
37	HB TELCO	\$5,175	0.19%	8.11%	82.47%	-0.44%	0.28%	2.81%	643	91.04%	\$7,640	\$4,906	27.15%	2.49%	0.00%
38	UNITED METHODIST FIRST CHOICE	\$4,331	0.16%	7.67%	90.59%	0.05%	0.12%	5.12%	281	98.75%	\$7,720	\$3,533	9.07%	25.89%	27.31%
39	SISSETON-WAHPETON	\$4,201	0.15%	19.69%	84.42%	0.78%	2.15%	10.26%	378	92.90%	\$2,183	\$1,641	9.95%	2.28%	0.00%
40	SODES	\$3,321	0.12%	7.64%	55.36%	0.09%	0.00%	3.43%	283	97.34%	\$7,057	\$7,198	27.76%	43.76%	0.00%
41	LAKOTA	\$2,298	0.08%	11.93%	78.74%	16.35%	1.34%	8.74%	512	129.66%	\$3,600	\$1,221	7.62%	0.00%	0.00%
42	GLACIAL LAKES EDUCATIONAL EMPL	\$1,000	0.04%	9.01%	62.01%	-0.59%	0.00%	2.98%	536	120.38%	\$7,943	\$3,393	17.91%	0.00%	0.00%

CH #	CREDIT UNION	ADDRESS	CITY	ZIP	CEO	TELEPHONE	\$ TOTAL ASSETS	\$ TOTAL LOANS	\$ TOTAL INVESTMENTS	\$ TOTAL CAPITAL	# OF MEM	% SHR GRO	% LN GRO
274	ABERDEEN	P.O. Box 1495	Aberdeen	57401	Robert Gosciolki	(605) 225-2488	\$11,473,747	\$75,183,156	\$33,456,559	\$10,588,472	10,696	6.58%	-0.68%
8801	AVANTI	P.O. Box 534	Watertown	57201	Judy Wolff	(605) 882-2357	\$14,400,077	\$6,124,325	\$7,126,556	\$1,885,256	2,341	-0.13%	20.65%
4365	BLACK HILLS	P.O. Box 1420	Rapid City	57709	Roger Heacock	(605) 343-0891	\$993,501,773	\$555,804,579	\$376,740,789	\$108,223,512	55,968	2.25%	10.22%
6089	CONSOLIDATED-HUB CO	1601 8th Ave. NE	Aberdeen	57401	Jennifer Starks	(605) 225-7711	\$5,829,093	\$3,685,361	\$1,718,756	\$439,419	1,117	7.87%	-6.65%
22719	CONSUMER'S	P.O. Box 69	Gregory	57533	Sara Zimbelman	(605) 835-8749	\$10,728,579	\$5,800,864	\$4,452,642	\$83,251	1,212	4.46%	33.48%
6992	COTEAU VALLEY	212 W Hickory	Sisseton	57262	David Gleason	(605) 698-7481	\$9,423,040	\$3,989,607	\$5,140,237	\$1,047,336	1,173	23.76%	9.23%
7021	DAKOTAH	P.O. Box 360	Rapid City	57709	Teresa Peregrine	(605) 348-1961	\$10,379,715	\$7,250,075	\$960,142	\$1,014,591	1,225	0.35%	1.95%
11526	DAKOTA PLAINS	P.O. Box 389	Lenmon	57638	Peter Butterfield	(605) 374-3380	\$47,596,175	\$35,312,764	\$10,356,963	\$4,559,218	4,652	3.01%	9.95%
8039	DAKOTA STAR	P.O. Box 2784	Rapid City	57709	Kelli Wold	(605) 342-6442	\$19,501,932	\$16,829,648	\$1,746,611	\$1,896,121	3,183	0.28%	2.99%
167	DAKOTALAND	1371 Dakota Ave. S	Huron	57350	Dan Cumble	(605) 352-2845	\$259,750,068	\$188,943,440	\$43,874,268	\$25,640,877	23,040	13.23%	19.10%
11353	EAST RIVER	P.O. Box 31	Madison	57042	Mechelle Johnson	(605) 256-8145	\$30,307,616	\$18,496,211	\$10,248,664	\$2,582,008	3,119	15.59%	11.91%
275	FIRST CENTURY	P.O. Box 85310	Sioux Falls	57118	Jayson Meyer	(605) 335-1070	\$18,940,500	\$10,841,643	\$6,865,299	\$2,108,099	1,671	0.06%	10.63%
7067	FT. RANDALL	P.O. Box 110	Pickstown	57367	Julie Thomson	(605) 487-7641	\$17,721,255	\$11,841,914	\$4,664,743	\$1,495,441	2,293	1.77%	6.12%
9233	GLACIAL LAKES EDUCATIONAL EMPLOYEES	2145 Cedar Dr.	Watertown	57201	Al Janzen	(605) 882-6933	\$1,000,434	\$563,932	\$427,122	\$96,479	268	-1.23%	20.28%
21144	GOOD SAMARITAN	P.O. Box 5038	Sioux Falls	57117	Michael Gardner	(605) 361-9685	\$25,150,002	\$9,512,489	\$15,513,286	\$5,165,330	9,476	4.63%	1.39%
9888	H8 TELCO	375 3rd St. SW	Huron	57350	Jane Ramsell	(605) 352-6933	\$5,174,650	\$3,903,873	\$1,066,829	\$437,912	965	19.03%	14.03%
23371	HEALTHCARE PLUS	203 S Dakota St.	Aberdeen	57401	Guy Tremhaile	(605) 622-4080	\$43,527,885	\$37,830,120	\$974,936	\$3,414,215	4,473	3.11%	8.64%
4122	HIGHMARK	P.O. Box 2506	Rapid City	57709	John Carlson	(605) 716-4444	\$100,781,923	\$79,344,870	\$12,841,934	\$8,772,686	9,711	3.60%	19.28%
7599	HURON AREA EDUCATION	1855 Arizona Ave. SW	Huron	57350	Darel Peterson	(605) 352-1311	\$14,422,866	\$8,728,660	\$5,530,887	\$1,096,368	968	0.74%	3.49%
9907	HURON C & N W	378 Dakota South, Room 10	Huron	57350	LaVon Poulisse	(605) 352-3648	\$6,246,213	\$5,356,723	\$917,187	\$599,897	759	2.84%	2.84%
24847	LAKOTA	1 Main BIA 2 Lakota Trade Center	Kyle	57752	Whitney O'Rourke	(605) 455-1515	\$2,297,933	\$1,476,002	\$764,416	\$316,824	1,535	32.50%	314.07%
17224	MED5	625 Florman St.	Rapid City	57701	Pamela Brown-Graff	(605) 342-7776	\$53,219,870	\$46,062,144	\$1,829,324	\$3,890,871	4,821	6.03%	9.29%
14260	MINUTEMAN COMMUNITY	301 E North St.	Rapid City	57701	Mary Connick	(605) 394-1772	\$13,076,698	\$10,087,607	\$2,245,031	\$1,294,759	1,403	4.16%	5.73%
7020	M-O	1730 Dakota Ave. S	Huron	57350	Gail Broer	(605) 352-9040	\$25,495,689	\$15,179,057	\$9,412,346	\$3,289,199	2,004	5.41%	2.91%
4951	NORSTAR	P.O. Box 917	Britton	57430	Jane Duerre	(605) 448-2292	\$34,668,381	\$20,679,999	\$13,120,629	\$4,357,295	2,005	-2.73%	10.87%
6986	NORTHERN HILLS	P.O. Box 759	Sturgis	57785	Floyd Rummell	(605) 347-4527	\$78,758,035	\$43,524,510	\$29,681,078	\$7,170,531	9,016	59.59%	28.35%
10243	OAHE	P.O. Box 818	Pierre	57501	Dawn VanAsh	(605) 224-6264	\$18,711,199	\$9,287,482	\$9,101,516	\$2,485,697	2,773	2.43%	0.01%
13103	PALACE CITY	720 W Havens	Mitchell	57301	Georgia Holt	(605) 996-9211	\$9,703,970	\$3,942,278	\$5,289,656	\$1,234,532	1,725	-1.58%	0.24%
5198	RAPID CITY TELCO	811 E Saint Andrew St.	Rapid City	57701	Cheryl Hubbeling	(605) 342-8522	\$42,904,458	\$23,996,341	\$15,951,543	\$2,165,788	5,157	-2.35%	-5.85%
16444	RUSHMORE ELECTRIC	P.O. Box 2414	Rapid City	57709	Pam Ferber	(605) 342-9451	\$20,935,757	\$9,756,599	\$10,772,235	\$2,450,657	1,715	-1.03%	1.46%
10257	SENTINEL	P.O. Box 700	Box Elder	57719	Nancy Ellwein	(605) 923-1405	\$59,754,252	\$42,117,255	\$12,751,165	\$6,341,252	6,277	0.67%	5.73%
77	SERVICE FIRST	3901 E 10th St.	Sioux Falls	57103	Travis Kasten	(605) 336-1047	\$131,997,566	\$53,801,375	\$67,338,075	\$7,727,514	13,959	1.66%	5.76%
14874	SERVICE CENTER	609 W 21st St.	Yankton	57078	Dave Wright	(605) 665-4314	\$50,447,502	\$27,480,728	\$18,049,054	\$4,496,596	6,534	9.47%	6.71%
8866	SIMPLY SERVICE	1842 5th Ave.	Belle Fourche	57717	Shirley Stover	(605) 892-4631	\$14,284,689	\$7,338,920	\$5,910,351	\$2,109,022	2,722	-9.12%	-6.22%
2874	SIoux EMPIRE	P.O. Box 90240	Sioux Falls	57109	Jeff Jorgensen	(605) 367-7070	\$86,193,608	\$49,940,348	\$26,835,713	\$7,215,288	10,424	2.45%	5.52%
60	SIoux FALLS	700 E 14th St.	Sioux Falls	57104	Fran Sommerfeld	(605) 334-2471	\$215,911,557	\$107,609,466	\$93,856,871	\$22,214,557	26,459	3.64%	3.02%
8752	SIoux VALLEY COOP	P.O. Box 344	Watertown	57201	Kathy Lentsch	(605) 882-2706	\$15,246,571	\$9,235,647	\$6,000,730	\$2,988,538	2,003	12.63%	3.30%
23309	SISSETON-WAHPETON	P.O. Box 627	Agency Village	57262	Darrell Quinn St.	(605) 698-3462	\$4,200,983	\$2,617,569	\$1,401,207	\$950,758	1,890	1.39%	1.34%
8756	SOODES	P.O. Box 4730	Aberdeen	57401	Jessica Kroll	(605) 626-2330	\$3,320,977	\$1,693,662	\$1,580,305	\$261,903	425	10.44%	6.48%
18057	UNITED METHODIST FIRST CHOICE	P.O. Box 5540	Rapid City	57709	Karen Lantz	(605) 348-5753	\$4,330,517	\$3,597,415	\$493,340	\$336,085	1,124	1.00%	6.48%
12983	VERMILLION	105 E Cherry St.	Vermillion	57069	Janet Mount	(605) 677-5214	\$15,818,451	\$6,134,656	\$8,312,325	\$1,774,061	2,256	10.43%	1.67%
3458	VOYAGE	3823 S Kiwanis Circle	Sioux Falls	57105	Darla Erb	(605) 338-2533	\$76,367,242	\$55,184,507	\$18,406,356	\$7,974,517	10,181	7.60%	9.60%

CH # 1-25000 = FEDERAL CU, ALL OTHERS ARE STATE CHARTERS

TOP 50 STATE TABLE

State Credit Union Totals as of June 30							
	2010	2011	2012	2013	2014	2014 Growth	5-Year Compound Growth
Number of Credit Unions	186	180	173	163	156	-4.29%	-3.46%
Number of Members	1,810,634	1,802,784	1,866,213	1,914,582	1,922,700	0.42%	1.21%
Total Assets (\$000)	15,439,435	16,371,146	17,496,842	18,215,389	18,842,364	3.44%	4.06%
Total Shares (\$000)	13,189,155	14,004,884	14,977,732	15,657,423	16,080,988	2.71%	4.04%
Total Loans (\$000)	9,599,184	9,755,805	10,458,524	11,050,334	11,970,116	8.32%	4.51%
Total Capital (\$000)	2,008,832	2,106,078	2,223,376	2,313,049	2,446,582	5.77%	4.02%

TENNESSEE		Total Assets (\$000) 6/30/14	% of Total State Assets	Financial Ratios				Productivity Ratios			Member Service Ratios				
				Net Worth/Assets	Loans/Shares	Return on Average Assets	Delinquency Ratio	Operating Exp./Average Assets	Members/Employee	Efficiency Ratio	\$ Avg. Loan Balance	\$ Avg. Share Balance	# Auto Loans/ Members	# Share Drafts/ Members	# Credit Cards/ Members
1	EASTMAN	\$2,958,313	15.70%	12.71%	86.52%	1.44%	0.18%	2.26%	275	58.78%	\$19,058	\$17,237	23.89%	67.57%	20.52%
2	ASCEND	\$1,682,304	8.93%	17.00%	65.28%	1.13%	0.38%	2.60%	392	67.42%	\$11,289	\$9,441	11.40%	60.74%	17.89%
3	ORNL	\$1,562,486	8.29%	11.04%	97.71%	0.53%	1.13%	3.93%	371	79.23%	\$14,722	\$7,739	21.24%	56.97%	12.60%
4	KNOXVILLE TVA EMPLOYEES	\$1,320,299	7.01%	9.02%	109.80%	0.82%	0.16%	2.94%	443	74.24%	\$16,198	\$7,394	29.29%	50.55%	6.01%
5	TENNESSEE VALLEY	\$1,029,265	5.46%	12.01%	61.50%	1.09%	0.22%	2.97%	419	70.83%	\$15,669	\$8,316	18.78%	61.83%	0.00%
6	Y-12	\$728,745	3.87%	9.57%	85.59%	0.70%	0.26%	3.42%	386	78.32%	\$13,509	\$7,483	20.19%	47.53%	12.44%
7	ORION	\$544,068	2.89%	11.10%	60.33%	0.53%	2.10%	3.14%	396	88.17%	\$15,744	\$8,346	17.13%	49.29%	0.00%
8	FIRST SOUTH FINANCIAL	\$477,355	2.53%	25.74%	67.64%	1.75%	0.35%	3.41%	493	60.39%	\$11,557	\$6,676	6.35%	37.42%	7.46%
9	FORT CAMPBELL	\$468,775	2.49%	13.43%	95.21%	0.65%	0.56%	4.46%	316	77.86%	\$15,733	\$8,098	18.99%	53.80%	12.11%
10	SOUTHEAST FINANCIAL	\$452,948	2.40%	8.41%	76.76%	0.17%	1.47%	4.77%	371	89.84%	\$6,701	\$6,093	15.00%	25.29%	15.95%
11	FEDEX EMPL. CREDIT ASSOCIATION	\$400,768	2.13%	15.45%	49.25%	0.88%	0.90%	3.06%	710	77.59%	\$7,532	\$5,074	7.39%	30.35%	14.33%
12	ENRICHMENT	\$393,315	2.09%	10.37%	62.72%	0.32%	0.20%	3.14%	358	90.48%	\$17,048	\$8,734	12.06%	48.83%	8.08%
13	COMTRUST	\$357,980	1.90%	10.74%	34.95%	0.27%	0.60%	2.06%	431	88.59%	\$14,593	\$11,197	15.19%	48.66%	0.00%
14	CONSUMER	\$346,084	1.84%	11.08%	83.31%	0.59%	0.11%	2.59%	501	82.27%	\$22,368	\$7,907	12.08%	58.98%	3.59%
15	THE TENNESSEE	\$279,251	1.48%	9.85%	49.60%	0.07%	0.28%	3.27%	297	94.55%	\$10,273	\$10,645	14.85%	43.83%	19.66%
16	CORNERSTONE FINANCIAL	\$269,737	1.43%	10.02%	69.21%	0.46%	0.64%	4.31%	323	89.52%	\$8,203	\$7,722	16.93%	59.80%	22.73%
17	MEMPHIS CITY EMPLOYEES	\$238,668	1.27%	18.33%	50.87%	0.91%	0.33%	3.59%	389	79.36%	\$7,490	\$7,113	13.00%	58.69%	12.29%
18	LEADERS	\$225,272	1.20%	12.89%	96.88%	1.15%	0.52%	5.03%	387	78.23%	\$10,939	\$5,657	24.91%	46.21%	4.95%
19	UT	\$221,799	1.18%	8.24%	75.39%	0.49%	0.32%	3.33%	327	84.87%	\$12,633	\$8,950	20.64%	50.51%	20.43%
20	OLD HICKORY	\$219,615	1.17%	8.93%	49.88%	-0.14%	0.95%	3.62%	380	94.40%	\$14,879	\$6,978	11.84%	45.71%	0.00%
21	KNOXVILLE TEACHERS	\$189,591	1.01%	10.42%	60.60%	0.91%	0.95%	2.11%	212	68.50%	\$16,918	\$22,248	18.68%	43.69%	0.00%
22	ALCOA TENN	\$186,622	0.99%	10.43%	68.59%	0.27%	0.28%	3.63%	350	90.94%	\$15,963	\$8,032	15.43%	52.35%	9.51%
23	APPALACHIAN COMMUNITY	\$173,467	0.92%	8.01%	86.95%	0.21%	1.03%	4.10%	189	83.21%	\$14,492	\$11,343	16.36%	60.78%	21.04%
24	HERITAGE SOUTH COMMUNITY	\$160,421	0.85%	12.64%	80.87%	1.39%	1.18%	4.35%	361	72.89%	\$9,483	\$6,670	18.98%	44.44%	9.90%
25	US COMMUNITY	\$153,583	0.82%	13.19%	68.37%	0.30%	0.14%	5.81%	245	94.90%	\$9,738	\$6,219	13.53%	46.73%	10.13%
26	UNITED SOUTHEAST	\$145,490	0.77%	13.02%	75.46%	0.50%	0.25%	3.56%	354	84.94%	\$11,106	\$7,564	16.58%	47.73%	20.51%
27	CHATTANOOGA AREA SCHOOLS	\$145,197	0.77%	15.30%	41.95%	0.51%	0.17%	1.13%	803	68.68%	\$12,238	\$11,743	20.48%	0.00%	0.00%
28	BOWATER EMPLOYEES	\$141,841	0.75%	9.11%	62.08%	0.13%	1.13%	3.46%	361	93.07%	\$10,689	\$8,463	19.62%	48.40%	9.65%
29	SOUTHERN SECURITY	\$134,610	0.71%	9.76%	57.82%	0.75%	0.60%	4.11%	419	83.02%	\$11,560	\$5,662	8.83%	38.86%	4.90%
30	DUPONT COMMUNITY	\$112,345	0.60%	12.58%	50.18%	0.28%	0.54%	2.69%	373	90.49%	\$13,487	\$7,386	10.56%	38.20%	6.39%
31	KIMBERLY CLARK	\$104,688	0.56%	22.12%	80.68%	1.17%	0.72%	3.41%	424	70.13%	\$8,265	\$7,128	24.30%	24.82%	20.06%
32	FAA	\$104,176	0.55%	10.25%	45.31%	0.43%	0.28%	3.17%	418	86.67%	\$9,639	\$7,287	9.88%	47.61%	9.01%
33	NORTHEAST COMMUNITY	\$101,687	0.54%	12.61%	97.24%	1.12%	0.45%	2.95%	266	69.47%	\$22,647	\$8,827	21.91%	56.18%	0.00%
34	L G & W	\$95,731	0.51%	17.40%	38.49%	0.67%	0.25%	2.19%	391	75.53%	\$9,788	\$15,948	9.55%	41.84%	11.86%
35	TENNESSEE MEMBERS 1ST	\$86,438	0.46%	11.43%	44.75%	0.26%	5.39%	2.86%	252	97.79%	\$13,398	\$14,370	11.65%	52.21%	14.92%
36	LOWLAND	\$82,321	0.44%	9.76%	44.05%	-0.03%	1.07%	3.90%	392	87.71%	\$5,288	\$6,164	13.61%	46.58%	16.98%
37	JOHNSONVILLE TVA EMPLOYEES	\$81,516	0.43%	14.53%	56.66%	0.65%	1.14%	2.93%	372	79.69%	\$7,646	\$7,512	24.00%	56.30%	11.50%
38	CLINCHFIELD	\$76,077	0.40%	12.01%	73.28%	0.61%	1.54%	3.03%	293	81.90%	\$14,670	\$10,589	20.17%	46.47%	3.36%
39	NASHVILLE POST OFFICE	\$70,867	0.38%	18.15%	52.16%	0.20%	1.62%	2.88%	296	88.97%	\$11,105	\$11,797	13.30%	38.45%	22.61%
40	CITY EMPLOYEES	\$68,329	0.36%	19.78%	74.05%	1.40%	0.78%	2.62%	407	65.12%	\$11,830	\$6,266	12.59%	47.78%	11.60%
41	KINGSPORT PRESS	\$64,458	0.34%	11.56%	70.53%	0.37%	0.43%	2.76%	313	76.01%	\$13,559	\$8,261	10.09%	40.76%	6.56%
42	TRUST	\$63,639	0.34%	10.10%	82.28%	0.79%	1.03%	4.08%	269	80.27%	\$12,623	\$7,621	26.84%	48.35%	0.00%
43	ELECTRIC SERVICE	\$59,555	0.32%	14.16%	67.96%	0.16%	0.80%	4.90%	250	87.00%	\$9,244	\$9,969	34.51%	38.58%	16.90%
44	EMPLOYEE RESOURCES	\$55,105	0.29%	10.59%	89.69%	0.60%	1.75%	4.46%	446	66.63%	\$7,519	\$4,388	26.47%	33.10%	10.62%
45	SHELBY COUNTY	\$54,028	0.29%	15.65%	48.61%	-0.01%	2.85%	5.42%	496	96.16%	\$4,791	\$4,050	11.92%	49.87%	7.04%
46	HEALTHNET	\$50,883	0.27%	11.43%	29.06%	0.05%	0.14%	3.44%	530	96.91%	\$8,382	\$5,998	9.02%	34.93%	0.00%
47	CHATTANOOGA FEDERAL EMPLOYEES	\$50,413	0.27%	14.80%	49.52%	0.64%	2.37%	2.07%	346	72.87%	\$12,537	\$14,554	22.58%	31.14%	11.75%
48	LIFEWAY	\$49,624	0.26%	12.03%	43.57%	0.33%	0.84%	2.33%	512	97.78%	\$8,966	\$9,454	8.47%	33.78%	11.72%
49	GREATER EASTERN	\$49,342	0.26%	14.75%	61.08%	-0.04%	0.19%	3.35%	231	96.01%	\$14,806	\$9,332	10.54%	46.77%	9.43%
50	UPPER CUMBERLAND	\$49,164	0.26%	7.72%	71.96%	1.92%	0.22%	4.60%	324	81.86%	\$8,123	\$6,050	18.04%	59.19%	11.27%

CH #	CREDIT UNION	ADDRESS	CITY	ZIP	CEO	TELEPHONE	\$ TOTAL ASSETS	\$ TOTAL LOANS	\$ TOTAL INVESTMENTS	TOTAL CAPITAL	# OF MEM	% SHR GRO	% LN GRO
68161	A.U.B. EMPLOYEES	P.O. Box 874	Athens	37303	Myrl Vaughn	(423) 745-5020	\$1,588,731	\$946,875	\$632,499	\$363,216	249	16.93%	8.45%
60692	AGC	P.O. Box 3526	Kingsport	37664	Darlene Winegar	(423) 229-7332	\$15,989,601	\$7,043,089	\$8,059,928	\$2,242,330	1,954	1.25%	-7.62%
67989	AGILITY FINANCIAL	495 Union Ave.	Memphis	38103	Robert Arick	(901) 529-2760	\$10,227,825	\$4,447,120	\$5,678,494	\$1,130,282	1,425	5.63%	8.37%
20513	ALCOA MUNICIPAL EMPLOYEES	727 Universal St.	Alcoa	37071	Mark Stimmitt	(865) 981-4158	\$5,815,941	\$2,331,884	\$3,443,224	\$639,713	1,131	-4.28%	16.78%
1509	ALCOA TENN	P.O. Box 9001	Alcoa	37071	David Proffitt	(865) 977-3118	\$186,621,870	\$113,894,336	\$55,814,336	\$19,867,615	20,672	1.20%	3.53%
24495	APPALACHIAN COMMUNITY	5034 Bobby Hicks Hwy., Ste. 2	Gray	37615	Ronald Scott	(423) 378-3778	\$173,466,527	\$138,062,377	\$15,843,310	\$15,060,572	13,999	2.19%	4.07%
67976	APPLIANCE	P.O. Box 1057	Cleveland	37364	Bobbie Ross	(423) 479-5511	\$10,835,578	\$5,421,200	\$4,612,879	\$1,702,283	2,369	-6.85%	4.04%
7397	ASCEND	P.O. Box 1210	Tulahoma	37388	Caren Gabriel	(931) 455-5441	\$1,682,304,020	\$901,135,988	\$637,823,222	\$288,705,615	146,205	2.68%	6.85%
23630	B. M. H.	P.O. Box 3060	Cleveland	37320	Linda Lawson	(423) 559-6674	\$3,116,912	\$1,148,080	\$1,966,013	\$729,593	664	5.97%	0.00%
12826	BASF CHATTANOOGA	2120 Polymer Dr.	Chattanooga	37421	Charlene Slotton	(423) 892-2938	\$2,867,029	\$1,673,947	\$1,184,989	\$460,133	422	1.50%	0.92%
67738	BCBST EMPLOYEES	801 Pine St.	Chattanooga	37402	Channon Hamilton	(423) 755-5736	\$10,278,595	\$4,043,562	\$6,067,827	\$1,880,856	2,651	2.33%	10.46%
7581	BINSY	322 S Hollywood	Memphis	38104	Maurie Lashlee	(901) 324-3921	\$1,540,223	\$1,062,780	\$481,192	\$313,168	458	-0.20%	-7.42%
67970	BOWATER EMPLOYEES	P.O. Box 359	Calhoun	37309	Denley Hines	(423) 336-7268	\$141,840,995	\$79,657,734	\$50,246,661	\$13,930,487	15,162	-0.72%	3.81%
68513	BRADLEY INITIATIVE	1075 Blythe Ave. SE	Cleveland	37311	Denis Collins	(423) 559-1181	\$2,106,225	\$1,292,201	\$753,316	\$303,521	1,311	1.26%	0.22%
20874	BULAB EMPLOYEES	1256 N McLean Blvd.	Memphis	38108	Linda Morris	(901) 272-8325	\$3,829,528	\$3,001,425	\$792,136	\$732,120	530	-6.04%	3.71%
68149	CEMEMPLOYEES	P.O. Box 3300	Clarksville	37043	Lori Von Palko	(931) 645-2481	\$2,747,757	\$1,691,710	\$1,032,733	\$650,550	590	-8.91%	-0.34%
690	CHATTANOOGA AREA SCHOOLS	P.O. Box 3529	Chattanooga	37404	Gary Land	(423) 624-9094	\$145,197,400	\$51,425,186	\$92,111,266	\$22,414,708	10,438	0.33%	-3.33%
24510	CHATTANOOGA COCA-COLA EMPLOYEES	P.O. Box 11128	Chattanooga	37401	Jennifer McMillian	(423) 493-0463	\$896,780	\$620,097	\$277,920	\$208,668	449	-4.38%	-12.35%
62537	CHATTANOOGA FEDERAL EMPLOYEES	P.O. Box 22205	Chattanooga	37422	Debbie Byrd	(423) 892-3738	\$50,412,887	\$21,224,911	\$28,142,503	\$7,773,630	2,945	-2.09%	-1.99%
14725	CHATTANOOGA FIRST	3120 Broad St.	Chattanooga	37408	John Halloway	(423) 267-7621	\$12,667,312	\$9,559,361	\$9,559,361	\$4,913,826	2,463	1.19%	-6.77%
67778	CITY EMPLOYEES	1720 Wern Ave.	Knoxville	37921	Larry Pressley	(865) 824-7200	\$68,328,522	\$40,554,859	\$26,199,072	\$14,136,692	8,740	-0.19%	-0.19%
14677	CLEVELAND-BRADLEY COUNTY TEACHERS	P.O. Box 4168	Cleveland	37320	Leslie Sims	(423) 479-6392	\$23,444,071	\$23,444,071	\$23,444,071	\$9,466,490	3,976	1.55%	32.85%
5549	CLINCHFIELD	P.O. Box 310	Erwin	37650	Sandy Lingerfelt	(423) 743-9192	\$76,077,482	\$48,908,475	\$23,286,278	\$9,295,028	6,303	3.23%	1.62%
68069	CNIC EMPLOYEES	2005 Noncomah Blvd. 7	Memphis	38132	Sandra Griffiths	(901) 332-2685	\$7,966,360	\$2,726,020	\$5,065,116	\$1,524,123	1,535	-7.81%	11.56%
68167	COLLEGE DALE	P.O. Box 2098	Collegedale	37315	Randy White	(423) 396-2101	\$38,416,601	\$19,629,165	\$17,318,123	\$3,738,325	5,278	4.82%	4.20%
606	COMTRUST	1020 Riverfront Pkwy.	Chattanooga	37402	Sammy Phillips	(423) 756-3300	\$357,979,523	\$110,465,470	\$234,274,587	\$38,632,264	28,230	-0.30%	-2.62%
60056	CONSUMER	311 Ccu Blvd.	Greenville	37745	Jan Miller	(423) 639-6131	\$346,083,839	\$255,646,716	\$61,796,866	\$38,499,140	38,811	3.90%	20.11%
16773	COPPER BASIN	P.O. Box 400	Copperhill	37317	Brett Deal	(423) 496-3812	\$27,422,638	\$18,405,955	\$5,519,328	\$2,101,987	5,353	1.68%	6.95%
67972	CORNERSTONE FINANCIAL	P.O. Box 120729	Nashville	37212	Hank Flury	(615) 385-6866	\$269,737,092	\$164,844,877	\$87,822,217	\$26,582,684	30,846	3.23%	7.89%
67741	CREDIT UNION FOR ROBERTSON COUNTY	2416 Memorial Blvd.	Springfield	37172	Wanda Mason	(615) 384-1514	\$42,327,248	\$27,079,422	\$11,641,650	\$5,380,943	6,753	4.85%	0.22%
9310	DELTA REFINING CO EMP	543 W Mallory	Memphis	38109	Terrie Snavely	(901) 775-8814	\$4,803,562	\$1,604,747	\$3,164,117	\$799,623	326	-1.56%	36.05%
67937	DIXIE LINE	567 Veritas St.	Nashville	37211	Max Griggs	(615) 331-5121	\$7,386,067	\$5,225,269	\$2,014,976	\$1,588,955	1,011	-11.31%	0.54%
67747	DUPONT COMMUNITY	P.O. Box 1058	Hixson	37243	Kendall Foster	(423) 875-6955	\$112,344,637	\$49,093,616	\$59,081,504	\$14,350,815	13,247	2.67%	-10.06%
68095	EASTMAN	P.O. Box 1989	Kingsport	37662	Olan Jones	(423) 229-8200	\$2,958,313,104	\$2,218,013,336	\$640,100,728	\$386,375,510	148,733	5.13%	11.19%
68148	ELECTRIC SERVICE	2340 Jackson Downs Blvd.	Nashville	37214	Ron Smith	(615) 687-4801	\$59,554,750	\$33,841,956	\$17,651,506	\$8,688,129	4,995	1.16%	6.75%
67789	EMPLOYEE RESOURCES	P.O. Box 987	Lawrenceburg	38464	Konda Bowling	(931) 762-0115	\$55,104,787	\$43,857,037	\$6,732,189	\$6,261,069	11,145	17.11%	27.90%
60505	EMPLOYEES	1415 Murfreesboro Pike, Ste. 148	Nashville	37217	Phillip Eam	(615) 367-7283	\$32,309,388	\$10,599,870	\$21,066,865	\$5,448,203	4,638	1.84%	-3.40%
68074	EMPLOYMENT SECURITY	220 French Landing Dr.	Nashville	37243	Linda Armstrong	(615) 741-2142	\$13,660,160	\$4,511,654	\$8,941,557	\$3,176,660	1,426	2.98%	-2.27%
6778	ENRICHMENT	P.O. Box 883	Oak Ridge	37831	Wayne Hope	(865) 482-0045	\$393,315,469	\$219,845,634	\$149,828,229	\$40,351,054	40,132	3.55%	9.37%
60619	EPB EMPLOYEES	1500 McCallie Ave.	Chattanooga	37404	Nadine Freeman	(423) 648-3413	\$29,477,649	\$9,551,701	\$18,315,685	\$3,755,475	2,416	-0.14%	-10.03%
11152	ETMA	1828 Airbase Rd.	Louisville	37777	Florence Stafford	(865) 970-7283	\$15,674,699	\$9,122,370	\$5,883,188	\$2,351,228	1,502	7.19%	5.63%
9639	FAA	P.O. Box 18178	Memphis	38181	Todd Vandepool	(901) 366-0066	\$104,176,452	\$42,054,981	\$55,116,964	\$11,148,831	12,737	1.98%	-1.84%
24603	FAMILY ADVANTAGE	P.O. Box 39	Spring Hill	37174	Karen Woodall	(931) 486-3125	\$27,367,438	\$10,538,544	\$10,538,544	\$3,163,999	6,919	2.82%	12.77%
21751	FEDEX EMPLOYEES ASSOCIATION	2124 Democrat Rd.	Memphis	38132	Tara Burton	(901) 344-2500	\$400,767,965	\$164,167,520	\$230,236,872	\$66,835,778	65,696	3.76%	3.28%
13233	FEDTRUST	167 N Main St., Ste. 102	Memphis	38103	Richard Havery	(901) 526-6671	\$38,421,316	\$27,794,110	\$9,399,459	\$5,232,874	4,055	1.55%	6.80%
67185	FIRST CHOICE COMMUNITY	100 N 17th St.	Knoxville	37921	Beverly Boling	(865) 637-0112	\$36,774,606	\$17,193,540	\$17,182,105	\$5,918,765	4,625	-3.03%	-3.58%
68138	FIRST KINGSPOINT	408 Clay St.	Kingsport	37660	Jamies Boling	(423) 229-9463	\$29,551,101	\$19,366,194	\$9,043,850	\$3,083,263	3,305	6.82%	-0.03%
68084	FIRST SOUTH FINANCIAL	6471 Stage Rd., Ste. 200	Bartlett	38134	Craig Esrael	(901) 380-7400	\$477,355,493	\$233,643,848	\$229,673,031	\$135,120,288	51,745	3.90%	13.96%
15015	FOOTHILLS	956 Mulberry St.	Loudon	37774	Judy Mills	(423) 458-4647	\$41,117,970	\$20,370,672	\$17,646,238	\$4,976,156	4,230	0.80%	3.15%
9759	FORT CAMPBELL	2050 Lowe's Dr.	Clarksville	37040	Tom Kane	(931) 431-6800	\$468,775,324	\$371,827,492	\$57,214,634	\$65,928,937	48,230	3.10%	14.80%

CH # 1-25000 = FEDERAL CU, ALL OTHERS ARE STATE CHARTERS

CH #	CREDIT UNION	ADDRESS	CITY	ZIP	CEO	TELEPHONE	\$ TOTAL ASSETS	\$ TOTAL LOANS	\$ TOTAL INVESTMENTS	\$ TOTAL CAPITAL	# OF MEM	% SHR GRO	% LN GRO
63868	GALLATIN STEAM PLANT	1499 Steam Plant Rd.	Gallatin	37066	Amanda Leath	(615) 230-4073	\$5,427,511	\$2,120,828	\$3,362,256	\$1,069,187	650	-1.64%	-17.07%
68171	GATEWAY	100 Ohs Smith Dr.	Clarksville	37043	Brian Dever	(931) 551-8271	\$12,476,974	\$7,874,570	\$3,085,284	\$758,192	2,111	-13.42%	-18.58%
67701	GREATER EASTERN	P.O. Box 5130	Johnson City	37602	Margaret Brown	(423) 283-4300	\$49,342,020	\$25,628,750	\$18,270,124	\$7,300,633	4,496	-1.36%	-0.26%
68127	GREENEVILLE CITY EMPLOYEES	310 S Main St. Ste. 3	Greeneville	37743	Ann Hixon	(423) 639-0907	\$9,258,699	\$6,142,610	\$3,029,820	\$2,165,955	1,252	3.93%	0.40%
68126	GREENEVILLE WORKS EMPLS. SAV. ASSN.	P.O. Box 1790	Greeneville	37744	Chris McAmis	(423) 639-8151	\$2,132,875	\$1,040,536	\$1,093,112	\$698,466	489	-2.51%	1.15%
68097	HAPPYVALLEY	P.O. Box 1838	Elizabethton	37644	Christine Bartz	(423) 542-6078	\$29,251,109	\$16,011,018	\$11,971,018	\$5,341,008	4,334	-2.35%	-4.64%
68120	HARDIN COUNTY HOSPITAL EMPLOYEES	2006 Wayne Rd.	Savannah	38372	Betty Deberry	(901) 925-4954	\$13,322,338	\$601,647	\$700,025	\$154,027	425	-12.30%	-15.38%
67736	HEALTH SYSTEMS	4005 N Broadway	Knoxville	37917	Gail Hawkins	(865) 689-6152	\$7,178,460	\$3,839,919	\$2,786,976	\$508,582	1,194	-1.00%	22.55%
68173	HEALTHCARE SERVICES	946 E Third St.	Chattanooga	37403	Susan Iant	(423) 242-4728	\$17,966,588	\$9,402,343	\$6,590,936	\$2,599,830	3,992	-2.20%	-5.07%
9994	HEALTHNET	1591 Chickering Ln.	Cordova	38016	Bill Whitten	(901) 226-1111	\$50,882,964	\$12,924,730	\$31,905,644	\$5,897,010	7,415	6.90%	-0.47%
67748	HERITAGE SOUTH COMMUNITY	P.O. Box 1219	Shelbyville	37162	Marvin McBee	(931) 684-3596	\$160,421,239	\$112,928,752	\$39,094,207	\$22,950,747	20,936	-0.16%	-0.48%
68073	HOLLEY	P.O. Box 398	Paris	38242	Van Bowden	(731) 644-9031	\$45,472,519	\$20,355,059	\$22,332,883	\$5,057,082	5,471	7.90%	33.02%
11356	HOLSTON METHODIST	P.O. Box 52688	Knoxville	37950	Janet Tidwell	(865) 558-3117	\$14,382,479	\$10,480,873	\$2,963,144	\$1,169,623	2,393	0.86%	4.11%
68144	HURD EMPLOYEES	200 W Church St.	Greeneville	37745	Carole Thornburg	(423) 639-4371	\$2,875,693	\$1,988,556	\$984,230	\$1,295,240	467	5.08%	3.07%
14634	I B EW 175	3922 Volunteer Dr., Ste. 11	Chattanooga	37416	Connie Hamilton	(423) 899-1017	\$4,234,049	\$2,565,938	\$1,671,944	\$601,128	1,487	7.12%	-2.11%
20722	ITRUST	P.O. Box 18357	Memphis	38181	Helen Garner	(901) 362-7211	\$17,762,968	\$8,238,090	\$7,852,849	\$2,366,594	3,260	-3.71%	-6.84%
67197	JACK DANIEL EMPLOYEES	P.O. Box 199	Lynchburg	37352	Pam Case	(931) 759-5513	\$25,605,794	\$15,533,251	\$8,472,542	\$2,285,666	1,896	5.63%	8.51%
6079	JOHNSON CITY	P.O. Box 3750	Johnson City	37602	Kevin Jones	(423) 282-0671	\$43,957,903	\$34,629,732	\$5,288,741	\$5,997,933	7,686	6.57%	11.56%
60345	JOHNSONVILLE VIA EMPLOYEES	209 Hwy. 641N	Camden	38320	Mike Warren	(901) 584-7238	\$81,515,539	\$39,542,860	\$38,999,862	\$11,958,133	9,290	1.65%	1.81%
13634	KELLOGG MEMPHIS EMPLOYEES	2168 Frisco Ave.	Memphis	38114	Jill Ward	(901) 745-9881	\$4,558,993	\$2,199,352	\$2,199,352	\$1,223,607	601	-16.96%	-15.98%
24220	KEMBA DELTA	4095 American Way, Ste. 10	Memphis	38118	Carter Ridgway	(901) 795-9055	\$23,152,266	\$12,798,664	\$10,615,770	\$5,717,589	7,213	2.02%	6.59%
5811	KENNEDY VIA EMPLOYEES	1030 Jefferson Ave.	Memphis	38104	Gary Irwin	(901) 523-8990	\$20,986,637	\$8,726,230	\$11,574,350	\$2,917,098	7,270	0.99%	-4.98%
60928	KIMBERLY CLARK	1520 N Second St.	Memphis	38107	Janice Welch	(901) 521-4646	\$104,688,390	\$64,663,824	\$39,434,162	\$24,238,374	11,244	-0.30%	4.68%
68104	KINGSPOUR PRESS	528 W Center St.	Kingsport	37660	Deborah Salyer	(423) 378-9292	\$64,458,293	\$40,066,548	\$21,250,767	\$7,802,876	6,877	3.99%	-2.75%
68098	KINGSTON VIA EMPLOYEES	714 Swan Pond Rd.	Harriman	37748	Rani Bullington	(865) 717-2188	\$2,080,284	\$1,608,100	\$462,869	\$531,791	580	4.81%	58.78%
67793	KNOX CO. EMPLOYEES	400 Main Ave., Room 355	Knoxville	37902	Robin Addis	(865) 215-2364	\$8,690,002	\$4,297,492	\$4,154,993	\$1,593,360	1,717	-6.13%	-4.30%
10676	KNOX COUNTY TEACHERS	6821 Maynardville Hwy.	Knoxville	37918	Julie McMillan	(423) 922-7481	\$26,027,508	\$12,620,022	\$11,819,705	\$2,904,634	3,252	-2.43%	1.14%
9873	KNOXVILLE FIREFIGHTERS	P.O. Box 12209	Knoxville	37912	Gynthia Minnard	(423) 688-0498	\$26,451,137	\$13,040,092	\$12,633,089	\$3,726,220	1,274	2.86%	5.51%
11533	KNOXVILLE LAW ENFORCEMENT	501 E Summit Hill Dr.	Knoxville	37915	Jeremy Hodges	(865) 522-3900	\$4,127,322	\$15,364,067	\$7,315,661	\$3,479,035	1,963	0.16%	-4.06%
67947	KNOXVILLE NEWS-SENTINEL EMPLOYEES	2332 News Sentinel Dr.	Knoxville	37921	Cindy Beck	(865) 342-6932	\$8,023,505	\$6,400,739	\$1,492,825	\$1,249,904	710	-4.68%	-2.43%
24464	KNOXVILLE TEACHERS	104 E Fourth Ave.	Knoxville	37917	David Underwood	(865) 582-2700	\$189,591,394	\$102,809,816	\$82,607,001	\$21,627,791	7,625	-0.84%	-1.88%
68085	KNOXVILLE VIA EMPLOYEES	P.O. Box 15994	Knoxville	37901	Glenn Siler	(865) 544-5400	\$1,320,299,002	\$1,164,577,521	\$89,855,835	\$117,973,433	143,449	9.74%	9.34%
3796	L G & W	1616 Whitten Rd.	Memphis	38134	John McCullough	(901) 680-7995	\$95,731,377	\$30,030,526	\$61,206,124	\$17,289,974	4,892	-3.43%	11.52%
67713	LAKESIDE EMPLOYEES	1008 Broadway	New Johnsonville	37134	Karen Scott	(931) 535-3730	\$36,816,051	\$10,432,337	\$25,205,890	\$5,643,098	3,484	1.02%	3.82%
68164	LANGSTON BAG CO. EMPLS. SAV ASSN	P.O. Box 60	Memphis	38101	Roy Wooten	(901) 774-4440	\$46,455	\$8,395	\$38,234	\$14,205	44	2.02%	17.87%
61185	LEADERS	214 Ohi Well Rd.	Jackson	38305	Todd Swims	(731) 664-1784	\$25,272,415	\$181,429,866	\$30,100,847	\$32,327,363	33,104	6.90%	20.53%
67689	LIFE	2010 Church St., Ste. 204	Nashville	37203	Pam Tenney	(615) 284-5356	\$30,434,037	\$23,064,291	\$6,808,742	\$3,841,598	4,316	2.79%	6.77%
68172	LIFEWAY	One Lifeway Plaza	Nashville	37234	Wade Stapleton	(615) 251-2089	\$49,624,437	\$18,971,920	\$29,677,002	\$6,013,834	4,606	1.11%	-1.54%
60527	LOWLAND	622 W First North St.	Morristown	37814	Gregory Creech	(423) 581-8345	\$82,320,512	\$32,957,488	\$43,999,762	\$7,786,936	12,138	3.66%	-9.11%
67979	M.P. COMMUNITY	2711 Old Lebanon Rd.	Nashville	37214	Nancy Walker	(615) 242-5461	\$24,645,530	\$17,758,437	\$5,292,049	\$2,111,630	3,173	-4.48%	0.79%
68077	MARYVILLE MUNICIPAL	321 W Broadway Ave.	Maryville	37801	Tom Boyle	(865) 984-4072	\$15,022,004	\$4,213,672	\$10,675,023	\$2,159,797	1,118	9.16%	-0.05%
67791	MCAURY COUNTY EMPLOYEES	320 Industrial Park Rd.	Adamsville	38310	Nickie Franks	(731) 632-2518	\$1,347,331	\$767,583	\$582,122	\$454,335	637	-1.62%	15.43%
61687	MEMBERS FIRST	1007 Keith St. NW	Cleveland	37311	Cheryl Inscore	(423) 472-2300	\$5,215,023	\$4,174,764	\$1,182,234	\$1,182,234	814	2.62%	-43.87%
63802	MEMORIAL	6800 Longview Rd.	Chattanooga	37421	Michael Waylett	(423) 855-1770	\$3,459,097	\$3,736,740	\$3,736,740	\$1,347,273	2,310	-4.73%	-5.15%
60239	MEMPHIS CITY EMPLOYEES	2608 Avery Ave.	Memphis	38112	Ken Swann	(901) 321-1200	\$238,668,471	\$99,902,088	\$131,196,821	\$43,489,095	27,611	-0.04%	10.92%
15433	MEMPHIS MUNICIPAL EMPLOYEES	577 Linden Ave.	Memphis	38126	Lizell Garner	(901) 528-2822	\$13,009,501	\$3,737,417	\$8,789,907	\$4,300,594	2,634	0.53%	3.64%
13456	METHODIST HEALTHCARE	P.O. Box 280387	Memphis	38168	Kristi Vick	(901) 726-8594	\$33,008,548	\$8,680,596	\$22,686,333	\$5,196,579	7,189	1.17%	1.03%
68135	METROPOLITAN TEACHERS	1605 Jefferson St.	Nashville	37208	Beverly Barton	(615) 321-4622	\$33,297,010	\$543,142	\$22,650,016	\$1,121,442	915	-6.36%	-15.43%
68590	MID EAST TENNESSEE COMMUNITY	616 Decatur Pike	Athens	37303	Richard Fortney	(423) 334-2100	\$9,340,896	\$4,307,117	\$4,246,619	\$782,470	1,495	3.85%	3.98%
19700	MIDDLE TENNESSEE	480 One Eleven Place	Cookeville	38502	Ed Gabel	(615) 528-9400	\$26,919,026	\$16,004,214	\$8,459,358	\$2,766,147	4,222	4.11%	-9.82%

CH # 1-25000 = FEDERAL CU, ALL OTHERS ARE STATE CHARTERS

CH #	CREDIT UNION	ADDRESS	CITY	ZIP	CEO	TELEPHONE	\$ TOTAL ASSETS	\$ TOTAL LOANS	\$ TOTAL INVESTMENTS	TOTAL CAPITAL	# OF MEM	% SHR GRO	% LN GRO
12062	MOUNTAIN LAKES COMMUNITY	P.O. Box 250	Piney Flats	37686	Kimberly Lewis	(423) 764-9722	\$23,875,169	\$14,860,764	\$7,271,963	\$2,279,119	2,214	-1.32%	-5.06%
67776	MOUNTAIN STATES	400 N State Of Franklin Rd.	Johnson City	37604	Parolea York	(423) 431-6361	\$15,705,251	\$9,375,249	\$5,962,285	\$1,588,940	2,668	0.53%	-0.33%
68100	N.M.H	3443 Dickerson Pike Ste. G-10	Nashville	37207	Virginia Brooks	(615) 345-3471	\$15,482,547	\$6,087,416	\$9,393,637	\$2,969,358	1,954	3.14%	-9.45%
67990	N.G.H.	1818 Albion St.	Nashville	37208	Doreen Abbott	(615) 341-4455	\$6,905,707	\$3,890,726	\$2,299,337	\$1,043,512	3,114	-14.08%	5.78%
60483	NASHVILLE FIREMEN'S	P.O. Box 60567	Nashville	37206	Bonnie Sensing	(615) 226-3473	\$19,672,366	\$3,485,623	\$4,944,247	\$3,659,043	2,408	0.75%	13.09%
67922	NASHVILLE POST OFFICE	P.O. Box 291233	Nashville	37229	Sharon Rader	(615) 871-4221	\$70,866,512	\$29,138,748	\$36,045,270	\$12,535,459	4,736	-2.18%	0.54%
60645	NEW SOUTH	3261 N Mall Rd.	Knoxville	37924	Richard Schulz	(865) 523-0757	\$41,095,852	\$23,543,365	\$13,485,057	\$7,129,250	5,355	4.72%	1.57%
68075	NEWSPAPER AND PRINTERS	1100 Broadway	Nashville	37203	John Whitspoon	(615) 259-8310	\$1,531,874	\$784,251	\$739,026	\$518,967	371	6.83%	22.56%
67021	NORTHEAST COMMUNITY	980 Jason Witten Way	Elizabethton	37643	Kathy Campbell	(423) 547-1200	\$101,687,221	\$85,584,077	\$8,916,447	\$13,133,430	9,971	5.46%	7.94%
67982	OLD HICKORY	P.O. Box 431	Old Hickory	37138	Bonnette Dawson	(615) 847-4043	\$219,615,460	\$99,182,363	\$105,492,179	\$19,698,700	28,497	5.52%	2.58%
68165	OLIVET BAPTIST	3084 Southern Ave.	Memphis	38111	Angela McGowan	(901) 454-7777	\$417,799	\$144,992	\$267,896	\$58,870	1,439	10.45%	41.46%
67946	OMC EMPLOYEES	P.O. Box 248	Charleston	37310	Tiffany Rice	(423) 336-4331	\$28,376,758	\$15,099,140	\$12,762,960	\$2,666,660	1,959	-1.93%	1.17%
24831	ORION	7845 Hwy. 64	Memphis	38133	Daniel Weickensand	(901) 385-5200	\$544,067,636	\$289,128,226	\$230,510,754	\$65,914,060	57,426	2.15%	50.28%
5797	ORNL	221 S Rutgers Ave.	Oak Ridge	37830	Christopher Johnson	(865) 688-9555	\$1,562,486,198	\$1,243,266,026	\$204,178,941	\$181,422,941	164,410	0.53%	8.80%
8922	OUTREACH COMMUNITY	3904 Central Pike	Hermitage	37076	Connie Anderson	(615) 883-4019	\$18,917,719	\$8,934,585	\$8,835,398	\$3,509,408	1,651	7.52%	10.38%
20662	P AND G - JACKSON EMPLOYEES	1306 Hwy. 70 Bypass	Jackson	38301	Karen Jordan	(731) 423-7499	\$11,717,301	\$4,165,282	\$6,899,277	\$1,450,918	1,757	-3.21%	21.83%
67779	P.I.A.S.	305 Plus Park Blvd.	Nashville	37217	Edward Chalifoux	(615) 360-9951	\$5,244,669	\$3,218,325	\$2,047,396	\$782,210	1,539	2.34%	-9.53%
68080	PARKRIDGE	P.O. Box 3146	Chattanooga	37404	Jean Eason	(423) 493-1468	\$3,391,222	\$2,057,463	\$3,622,288	\$362,688	886	-1.73%	-6.70%
4809	PARTHENON	P.O. Box 801	Nashville	37202	Renee Darnell	(615) 749-6461	\$15,812,114	\$5,190,267	\$10,352,810	\$2,369,653	1,509	1.97%	2.28%
68124	PATHWAY	P.O. Box 2035	Cleveland	37320	Lynn Golden	(423) 479-2168	\$5,318,622	\$2,427,158	\$2,613,934	\$572,162	1,159	-1.56%	-5.74%
60082	PATRIOT EQUITY	57 Directors Row	Jackson	38305	Fara Hall	(731) 668-1155	\$23,029,644	\$11,995,153	\$8,106,101	\$3,724,448	2,977	-2.39%	-4.09%
14081	PURITY DAIRIES EMPLOYEES	P.O. Box 100957	Nashville	37224	Ann Adcock	(615) 760-2264	\$3,577,576	\$1,285,146	\$2,281,087	\$611,855	530	-0.70%	-9.62%
24575	RESOURCE	525 Old Hickory Blvd.	Jackson	38305	David Barter	(901) 668-3464	\$30,778,742	\$11,681,953	\$17,651,419	\$3,035,755	5,252	4.99%	-3.03%
67948	RIVER CITY UNITED	1740 Dayton Blvd.	Chattanooga	37405	Judy Maynor	(423) 756-2350	\$10,433,746	\$4,188,223	\$5,897,679	\$1,099,820	883	-0.36%	-0.39%
68092	ROHM AND HAAS EMPLOYEES	500 N. Twenty First St.	Knoxville	37921	Hiram Hollifield	(423) 521-8279	\$196,448	\$0	\$196,448	\$169,548	1	-100.00%	-100.00%
23060	SEVER COUNTY SCHOOLS	164 N Henderson Ave. B	Sevierville	37862	Bambi Lovetday	(865) 428-4426	\$9,985,498	\$3,512,136	\$6,309,468	\$1,444,727	1,350	11.64%	-8.44%
14733	SHELBY COUNTY	150 Washington Ave., Ste. 302	Memphis	38103	Lin Winkler	(901) 545-4414	\$54,028,282	\$21,954,958	\$29,574,286	\$8,631,060	11,154	-3.91%	-6.18%
67755	SMITH & NEPHEW EMPLOYEES	1450 E Brooks Rd.	Memphis	38116	Mattie Little	(901) 399-6418	\$8,583,923	\$2,498,827	\$5,911,190	\$1,447,960	1,474	-9.14%	-6.13%
68599	SOUTHEAST FINANCIAL	P.O. Box 681828	Franklin	37064	John Jacoway	(615) 743-3700	\$452,947,599	\$315,727,621	\$99,892,922	\$43,278,279	67,511	-5.08%	-7.93%
66980	SOUTHERN	P.O. Box 3490	Chattanooga	37404	Cindy Beale	(423) 629-2578	\$20,525,286	\$13,419,089	\$6,238,635	\$2,913,035	2,866	-1.49%	0.87%
68071	ST. THOMAS	3337 Summer Ave.	Memphis	38122	Dawn Graeter	(901) 452-7900	\$134,609,565	\$70,586,500	\$54,472,417	\$11,699,966	21,562	2.99%	17.13%
617	TENN.-AM WATER CO.	4230 Harding Rd, Ste. 103	Nashville	37205	Mary Coleman	(615) 292-7828	\$24,606,256	\$17,767,042	\$4,993,459	\$2,063,960	3,027	-0.03%	-1.94%
67971	TENNESSEE DEPARTMENT OF SAFETY	4827 Hwy 58 N, Ste. B	Chattanooga	37416	Sandra Rice	(423) 755-9302	\$3,646,459	\$2,060,223	\$1,658,920	\$901,439	499	-0.19%	-8.26%
68101	TENNESSEE EMPLOYEES	1150 Foster Ave.	Nashville	37249	Cathy Atkins	(615) 251-5145	\$8,820,516	\$4,298,462	\$4,438,407	\$1,781,054	1,374	3.38%	-1.05%
5318	TENNESSEE MEMBERS 1ST	P.O. Box 6828	Oak Ridge	37831	Rick Mikels	(865) 482-4343	\$86,438,021	\$34,056,879	\$47,991,608	\$10,070,349	5,296	-3.49%	-17.26%
14333	TENNESSEE RIVER	P.O. Box 91	Counce	38326	Wanda Roberts	(901) 689-3042	\$18,878,485	\$9,360,151	\$8,437,075	\$4,173,869	1,786	3.57%	4.08%
1520	TENNESSEE VALLEY	P.O. Box 23967	Chattanooga	37422	Blake Strickland	(800) 634-3600	\$1,029,264,638	\$553,343,514	\$427,586,539	\$126,996,632	108,187	5.99%	12.71%
66886	THE TENNESSEE	P.O. Box 22881	Nashville	37202	Michael Martin	(615) 244-1910	\$279,251,277	\$124,523,879	\$142,864,539	\$26,914,994	23,582	2.98%	1.46%
60726	THE WEST TENNESSEE	2521 Fite Rd.	Memphis	38127	Dick Ballard	(901) 358-3796	\$16,524,642	\$4,518,367	\$11,456,786	\$2,040,361	1,193	1.81%	-5.29%
68093	TIMES FREE PRESS	400 E 11th St.	Chattanooga	37403	Janice Kelley	(423) 757-6259	\$2,258,861	\$1,525,865	\$728,576	\$669,558	436	-8.52%	5.13%
67666	TINCONNECT	P.O. Box 52990	Knoxville	37950	Linda Childs	(865) 688-2424	\$46,567,271	\$24,673,129	\$17,578,248	\$3,994,634	6,430	3.44%	1.83%
24629	TRUST	2186 Northgate Park Ln.	Chattanooga	37415	David Smart	(423) 294-2524	\$63,699,119	\$46,452,925	\$13,571,056	\$6,849,117	7,408	25.97%	32.46%
6667	TSU	3500 John Merritt Blvd.	Nashville	37209	James Glover	(615) 963-5941	\$1,384,709	\$957,302	\$473,092	\$256,619	453	-0.72%	24.10%
16520	TVA ALLEN STEAM PLANT	2574 Plant Rd.	Memphis	38109	Terrie Snavely	(901) 358-8427	\$3,149,261	\$1,110,562	\$2,012,325	\$536,218	311	0.08%	-4.38%
68145	U. S. C. EMPLOYEES	800 Hampton St.	Nashville	37203	Marie Kirby	(615) 880-4799	\$2,166,801	\$1,611,132	\$153,327	\$305,156	365	-4.94%	14.19%
4714	UNITED SOUTHEAST	1545 Bluff City Hwy.	Bristol	37620	Janice Jones	(423) 989-2100	\$95,063,518	\$40,519,984	\$40,519,984	\$19,456,644	16,656	-1.25%	-0.04%
832	UPPER CLUMBERLAND	P.O. Box 529	Crossville	38557	Denise Cooper	(931) 484-9433	\$49,164,493	\$32,463,088	\$12,288,623	\$4,047,295	7,454	51.27%	29.36%
67608	UPS EMPLOYEES	1814 E Brooks Rd.	Memphis	38116	Sarah Langston	(901) 396-2132	\$16,370,251	\$9,231,176	\$5,243,645	\$3,736,438	3,385	3.84%	17.10%
67720	US COMMUNITY	P.O. Box 140570	Nashville	37214	Paul Johnson	(615) 256-8712	\$153,583,383	\$88,609,750	\$36,777,895	\$20,800,558	20,840	2.75%	3.56%

CH # 1-25000 = FEDERAL CU, ALL OTHERS ARE STATE CHARTERS

CH #	CREDIT UNION	ADDRESS	CITY	ZIP	CEO	TELEPHONE	\$ TOTAL ASSETS	\$ TOTAL LOANS	\$ TOTAL INVESTMENTS	\$ TOTAL CAPITAL	# OF MEM	% SHR GRO	% LN GRO
19448	UT	P.O. Box 51848	Knoxville	37950	Debbie Jones	(865) 971-1971	\$221,798,663	\$152,425,825	\$53,078,783	\$18,543,106	22,592	5.69%	10.97%
68119	VANDERBILT UNIVERSITY	P.O. Box 128426	Nashville	37212	Michael Bittle	(615) 936-0300	\$33,239,036	\$16,061,825	\$15,764,536	\$3,286,949	6,870	1.42%	-4.88%
21354	VERITAS	P.O. Box 681059	Franklin	37068	Teri Crowl	(615) 786-0452	\$39,246,222	\$26,405,370	\$11,334,514	\$3,982,314	5,615	6.37%	3.94%
68153	WCG EMPLOYEES	P.O. Box 284	Martin	38237	Thomas Brewer	(731) 587-9521	\$1,033,246	\$481,032	\$551,112	\$193,257	282	3.31%	-8.00%
67757	WILLIS	26 Century Blvd., Ste. 3	Nashville	37214	Joe Menninger	(615) 872-6380	\$13,888,760	\$11,759,427	\$1,809,363	\$1,891,615	1,956	14.42%	26.67%
6775	Y-12	P.O. Box 2512	Oak Ridge	37831	Mark Ziegler	(865) 482-1043	\$728,744,536	\$560,680,698	\$122,687,357	\$66,090,228	87,541	5.15%	14.88%

TOP 50 STATE TABLE

State Credit Union Totals as of June 30

	2010	2011	2012	2013	2014	2014 Growth	5-Year Compound Growth
Number of Credit Unions	555	545	529	514	498	-3.11%	-2.14%
Number of Members	7,479,027	7,651,453	7,913,182	7,961,385	8,229,251	3.36%	1.93%
Total Assets (\$000)	66,283,038	70,232,452	75,571,395	79,443,493	83,664,555	5.31%	4.77%
Total Shares (\$000)	57,292,809	61,070,067	65,941,002	69,456,512	72,470,490	4.34%	4.81%
Total Loans (\$000)	42,476,541	43,678,134	46,209,557	49,567,094	54,991,839	10.94%	5.30%
Total Capital (\$000)	6,826,633	7,347,522	7,770,245	8,169,590	8,824,415	8.02%	5.27%

TEXAS	Total Assets (\$000) 6/30/14	% of Total State Assets	Financial Ratios				Productivity Ratios			Member Service Ratios				
			Net Worth/Assets	Loans/Shares	Return on Average Assets	Delinquency Ratio	Operating Exp./Average Assets	Members/Employee	Efficiency Ratio	\$ Avg. Loan Balance	\$ Avg. Share Balance	# Auto Loans/ Members	# Share Drafts/ Members	# Credit Cards/ Members
1 SECURITY SERVICE	\$8,086,102	9.66%	8.16%	113.55%	0.74%	0.77%	2.66%	608	70.98%	\$13,815	\$6,765	34.30%	32.02%	5.62%
2 RANDOLPH-BROOKS	\$5,993,296	7.16%	12.35%	80.87%	1.46%	0.38%	3.06%	347	64.92%	\$14,365	\$10,254	19.74%	74.86%	19.19%
3 AMERICAN AIRLINES	\$5,660,839	6.77%	10.45%	56.45%	0.46%	0.64%	1.52%	422	76.30%	\$16,709	\$20,950	24.23%	36.96%	15.10%
4 SAN ANTONIO	\$2,754,433	3.29%	12.02%	124.60%	1.07%	2.29%	3.22%	389	71.73%	\$13,687	\$8,353	21.34%	30.99%	7.89%
5 TDECU	\$2,283,327	2.73%	8.89%	101.98%	0.71%	0.70%	5.15%	267	79.52%	\$15,065	\$10,296	22.36%	63.50%	17.06%
6 NAVY ARMY COMMUNITY	\$2,131,324	2.55%	9.77%	91.42%	1.43%	1.02%	2.15%	396	48.34%	\$22,160	\$14,491	34.42%	53.89%	0.00%
7 GECU	\$2,075,030	2.48%	9.05%	84.47%	0.80%	0.75%	4.07%	451	80.68%	\$10,027	\$5,916	16.78%	42.67%	16.88%
8 JSC	\$1,810,298	2.16%	9.99%	82.28%	0.56%	0.26%	1.47%	602	69.64%	\$11,475	\$12,926	12.85%	53.49%	10.53%
9 UNIVERSITY	\$1,759,152	2.10%	7.79%	82.46%	0.76%	0.36%	5.04%	369	79.58%	\$13,691	\$8,747	17.75%	79.37%	20.21%
10 EECU	\$1,616,716	1.93%	11.06%	88.92%	1.28%	0.33%	2.64%	588	62.44%	\$15,784	\$7,819	24.93%	48.58%	8.41%
11 TEXANS	\$1,437,921	1.72%	4.29%	44.20%	1.36%	0.92%	2.24%	477	64.05%	\$15,483	\$12,143	17.25%	50.55%	1.66%
12 AUSTIN TELCO	\$1,289,895	1.54%	10.57%	41.36%	1.12%	0.06%	1.70%	411	63.43%	\$22,241	\$15,825	13.78%	57.84%	7.42%
13 ADVANCIAL	\$1,162,569	1.39%	8.60%	96.51%	0.50%	0.65%	2.92%	490	81.77%	\$26,674	\$11,166	20.94%	30.93%	8.64%
14 CREDIT UNION OF TEXAS	\$1,112,700	1.33%	7.93%	87.89%	0.84%	0.32%	4.30%	464	81.04%	\$17,863	\$6,896	15.20%	31.41%	2.80%
15 A+	\$1,100,337	1.32%	8.90%	71.21%	0.88%	0.37%	3.27%	360	72.32%	\$14,626	\$8,617	15.38%	53.51%	0.00%
16 FIRST COMMUNITY	\$1,031,786	1.23%	8.22%	80.51%	0.83%	0.32%	3.67%	343	76.28%	\$12,179	\$8,769	23.66%	57.52%	18.65%
17 FIRSTMARK	\$856,681	1.02%	9.20%	81.19%	0.57%	1.38%	4.34%	323	83.31%	\$13,716	\$7,893	14.31%	56.61%	17.16%
18 TEXAS TRUST	\$854,296	1.02%	11.35%	86.32%	0.16%	0.34%	3.67%	264	87.24%	\$15,651	\$9,667	18.82%	57.77%	14.20%
19 INTOUCH	\$838,783	1.00%	8.11%	72.80%	-0.01%	0.23%	3.68%	387	102.50%	\$18,340	\$8,341	16.93%	37.77%	7.15%
20 FIRSTLIGHT	\$837,444	1.00%	8.73%	89.23%	0.74%	0.98%	4.14%	332	77.53%	\$14,974	\$6,490	17.31%	46.90%	7.82%
21 FORT WORTH COMMUNITY	\$822,170	0.98%	9.17%	92.07%	0.09%	0.31%	3.02%	418	83.36%	\$13,376	\$9,729	37.73%	34.11%	15.38%
22 UNITED HERITAGE	\$786,468	0.94%	8.37%	74.89%	0.69%	0.04%	3.11%	272	80.83%	\$28,760	\$12,829	16.98%	74.84%	0.00%
23 DATCU	\$732,397	0.88%	14.37%	101.20%	1.46%	0.14%	2.99%	451	66.31%	\$14,437	\$8,035	33.11%	46.73%	12.56%
24 SCHLUMBERGER EMPLOYEES	\$725,233	0.87%	10.23%	24.42%	1.25%	0.37%	1.70%	780	57.74%	\$8,278	\$21,681	11.32%	64.69%	44.38%
25 VELOCITY	\$685,730	0.82%	11.68%	77.00%	1.75%	0.28%	2.97%	446	57.55%	\$16,597	\$7,996	19.50%	46.62%	2.68%
26 AMPLIFY	\$677,322	0.81%	8.78%	95.35%	0.82%	0.20%	3.73%	261	81.22%	\$20,974	\$12,058	26.84%	57.40%	0.00%
27 SHELL	\$675,832	0.81%	9.82%	81.42%	1.22%	0.42%	3.99%	325	69.60%	\$10,568	\$8,923	21.71%	68.10%	21.24%
28 RED RIVER EMPLOYEES	\$671,723	0.80%	10.12%	65.94%	0.90%	0.65%	3.19%	295	72.94%	\$10,094	\$8,638	22.27%	62.36%	8.64%
29 AMOCO	\$650,982	0.78%	9.32%	68.69%	0.65%	0.30%	3.52%	430	80.21%	\$12,081	\$8,117	21.66%	60.41%	12.31%
30 BRAZOS VALLEY SCHOOLS	\$619,219	0.74%	8.47%	32.09%	0.49%	0.58%	2.58%	386	81.89%	\$8,615	\$12,284	10.58%	54.36%	11.92%
31 SMART FINANCIAL	\$591,215	0.71%	9.03%	58.50%	0.37%	0.29%	5.17%	297	85.90%	\$8,407	\$7,046	12.21%	67.66%	13.09%
32 HOUSTON POLICE	\$549,410	0.66%	12.92%	53.01%	1.31%	0.35%	1.89%	300	58.63%	\$7,875	\$19,419	25.35%	60.64%	60.91%
33 EAST TEXAS PROFESSIONAL	\$534,228	0.64%	16.30%	57.94%	1.33%	0.23%	2.88%	387	67.82%	\$9,908	\$7,451	17.96%	41.23%	10.68%
34 GREATER TEXAS	\$531,832	0.64%	7.41%	68.57%	0.37%	1.12%	3.16%	446	87.57%	\$10,851	\$7,307	13.12%	45.77%	5.53%
35 GULF COAST EDUCATORS	\$529,556	0.63%	18.64%	47.06%	1.78%	0.22%	2.30%	383	59.01%	\$14,627	\$13,749	21.61%	72.42%	0.00%
36 MOBILOIL	\$518,746	0.62%	11.21%	99.11%	1.41%	0.48%	3.58%	276	67.33%	\$10,285	\$9,803	22.05%	66.22%	35.80%
37 HOUSTON	\$515,306	0.62%	6.91%	58.51%	0.77%	0.40%	2.47%	420	70.85%	\$13,333	\$9,854	21.82%	45.45%	10.52%
38 GENERATIONS COMMUNITY	\$514,442	0.61%	9.42%	65.11%	0.51%	0.80%	4.88%	230	83.52%	\$9,812	\$9,410	18.34%	64.21%	15.95%
39 FIRST SERVICE	\$507,235	0.61%	9.32%	72.13%	0.90%	0.28%	3.90%	369	72.67%	\$12,561	\$9,083	24.47%	54.86%	11.29%
40 EL PASO AREA TEACHERS	\$505,769	0.60%	11.75%	69.64%	0.65%	0.27%	3.63%	284	76.94%	\$12,203	\$8,822	22.69%	42.86%	5.92%
41 MEMBERS CHOICE	\$487,470	0.58%	7.70%	59.52%	0.67%	0.79%	4.05%	346	85.78%	\$25,977	\$10,814	12.07%	55.17%	0.00%
42 FIVEPOINT	\$465,740	0.56%	11.60%	80.08%	1.10%	0.78%	5.17%	295	77.00%	\$9,049	\$8,778	15.05%	57.32%	29.25%
43 PEOPLE'S TRUST	\$463,585	0.55%	8.66%	66.46%	0.74%	0.27%	3.08%	290	78.86%	\$18,938	\$16,377	21.98%	23.57%	15.28%
44 PRIMEWAY	\$446,877	0.53%	8.02%	71.89%	0.58%	0.58%	4.13%	415	79.74%	\$12,038	\$8,262	16.80%	51.12%	15.47%
45 COMPLEX COMMUNITY	\$420,215	0.50%	10.32%	65.03%	2.31%	0.73%	3.79%	307	60.21%	\$12,564	\$9,188	19.82%	54.32%	9.75%
46 ABILENE TEACHERS	\$399,592	0.48%	12.98%	82.81%	0.80%	0.88%	3.37%	327	76.23%	\$11,579	\$8,336	29.92%	56.66%	9.34%
47 NECHES	\$399,377	0.48%	13.69%	78.98%	1.22%	0.36%	3.80%	342	72.69%	\$11,378	\$8,154	19.88%	76.44%	14.04%
48 RESOURCE ONE	\$393,455	0.47%	9.57%	89.59%	1.12%	0.80%	5.09%	321	71.59%	\$12,942	\$7,315	17.90%	74.66%	11.46%
49 SECURITY FIRST	\$379,113	0.45%	9.66%	84.06%	0.09%	1.20%	4.71%	340	78.76%	\$12,760	\$6,058	15.13%	68.34%	5.17%
50 AIR FORCE	\$368,268	0.44%	8.49%	76.22%	-0.18%	1.04%	4.87%	275	80.92%	\$11,144	\$8,278	24.23%	54.17%	13.48%

CH #	CREDIT UNION	ADDRESS	CITY	ZIP	CEO	TELEPHONE	\$ TOTAL ASSETS	\$ TOTAL LOANS	\$ TOTAL INVESTMENTS	\$ TOTAL CAPITAL	# OF MEM	% SHR GRO	% LN GRO
8715	1ST COMMUNITY	3505 Wildewood Dr.	San Angelo	76904	Bill Nikolauk	(325) 653-1465	\$222,488,963	\$144,176,856	\$62,855,682	\$21,839,737	22,985	7.14%	6.66%
67483	1ST UNIVERSITY	605 S. University Parks Dr.	Waco	76706	Gary Parlier	(254) 752-2797	\$12,260,099	\$8,130,572	\$2,960,030	\$912,425	2,064	1.82%	-8.16%
6178	A+	P.O. Box 14867	Austin	78761	Kerry Parlier	(512) 302-6800	\$1,000,336,832	\$707,541,825	\$284,588,339	\$100,865,261	115,310	6.72%	13.82%
18292	AARES	P.O. Box 210708	Dallas	75211	Cheryl Gibson	(214) 337-0090	\$92,185,446	\$28,676,351	\$52,601,743	\$11,484,248	6,798	0.35%	2.07%
6503	ABIENE	810 N 6th St.	Abilene	79601	Barbara Cunningham	(325) 677-2918	\$299,912,506	\$131,640,467	\$6,985,382	\$4,152,577	3,171	8.43%	18.28%
6743	ABIENE TEACHERS	P.O. Box 5706	Abilene	79608	JAMES BOYD	(325) 677-2274	\$399,591,721	\$283,361,880	\$101,596,183	\$52,656,839	40,759	9.86%	10.14%
67178	ACCESS COMMUNITY	P.O. Box 7407	Amarillo	79114	Keith Watson	(806) 353-9999	\$99,179,388	\$70,073,114	\$21,662,879	\$15,568,528	10,343	4.45%	9.53%
67446	ACU	Acu Box 28041	Abilene	79699	Lycia Hardin	(915) 674-2486	\$6,054,405	\$3,694,016	\$2,309,088	\$1,056,131	1,068	-6.19%	-0.92%
2285	ADVANCIAL	1845 Woodall Rodgers Fwy.	Dallas	75201	Brent Sheffield	(972) 201-1600	\$1,162,569,160	\$953,244,425	\$181,060,204	\$105,817,478	87,714	4.51%	25.48%
8169	AIR FORCE	1560 Cable Ranch Rd., Ste. 200	San Antonio	78245	Bob Glenn	(210) 673-5100	\$368,267,936	\$252,762,739	\$86,586,821	\$31,787,454	40,222	0.97%	12.17%
2995	ALAMO	6577 First Park Ten Blvd.	San Antonio	78213	John Kirk	(210) 554-8770	\$43,918,866	\$35,087,977	\$6,068,790	\$3,882,610	6,329	0.12%	21.57%
13655	ALBA-GOLDEN	P.O. Box 360	Alba	75410	Diane Caughron	(903) 765-2425	\$11,350,283	\$6,868,378	\$4,132,810	\$1,592,971	1,293	0.63%	15.75%
20990	ALCON EMPLOYEES	6201 S Freeway	Fort Worth	76134	Kiki Shollar	(817) 551-8495	\$33,756,771	\$9,717,290	\$23,695,587	\$5,478,439	3,648	-3.30%	4.91%
10843	ALL SAINTS CATHOLIC	214 NW 20th St.	Fort Worth	76164	Julia Sifuentes	(817) 626-4681	\$542,051	\$265,721	\$280,014	\$115,127	165	3.92%	1.42%
3987	ALLIANCE	P.O. Box 64970	Lubbock	79464	Duane Jones	(806) 798-5554	\$224,023,333	\$120,114,799	\$91,524,982	\$32,047,338	19,635	2.78%	1.06%
17100	ALLIED	200 SE Green Oaks Blvd.	Arlington	76018	Patricia Mott	(817) 856-4444	\$78,325,502	\$35,525,770	\$36,792,795	\$5,385,472	9,716	3.57%	28.17%
68010	ALPINE COMMUNITY	111 N. 2nd St.	Alpine	79830	Yolanda De La O	(915) 837-5156	\$14,943,784	\$5,824,133	\$8,847,096	\$1,501,816	1,994	7.52%	3.75%
5168	AMARILLO COMMUNITY	P.O. Box 2026	Amarillo	79105	Arna Reynolds	(806) 358-7561	\$216,002,436	\$138,049,152	\$65,385,348	\$17,308,701	30,799	4.26%	6.54%
67639	AMARILLO POSTAL EMPLOYEES	2400 Hobbs Rd.	Amarillo	79109	Bill Burnett	(806) 354-2166	\$15,817,386	\$7,667,798	\$7,892,599	\$2,552,612	1,569	7.58%	9.79%
23957	AMERICAN AIRLINES	P.O. Box 619001 IND 2100	DFW Airport	75261	Angie Owens	(817) 963-6000	\$5,660,899,142	\$2,833,971,591	\$2,760,361,655	\$618,770,229	239,659	1.10%	16.33%
67622	AMERICAN BAPTIST ASSOCIATION	P.O. Box 26	La Porte	77571	Joe Knight	(281) 842-1242	\$1,688,687	\$1,052,007	\$621,667	\$190,767	375	-2.98%	19.15%
67470	AMERICAS	P.O. Box 469046	Garland	75046	Julie Wessaf	(253) 964-3113	\$191,786,202	\$102,581,048	\$79,183,249	\$24,899,296	22,705	2.10%	9.58%
2441	AMOCO	P.O. Box 889	Texas City	77592	Shawn Bailey	(409) 948-8541	\$650,981,742	\$400,165,207	\$216,197,735	\$60,421,008	71,771	2.88%	9.82%
3151	AMOCO EAST TEXAS	P.O. Box 9755	Longview	75608	Paul Stanford	(903) 759-2565	\$5,338,153	\$493,433,499	\$607,329	\$508,173	908	6.28%	3.87%
18304	AMPLIFY	P.O. Box 85300	Austin	78708	Jan Trylko	(512) 836-5901	\$677,322,253	\$549,734,000	\$93,933,479	\$63,120,974	47,817	5.70%	9.82%
9880	ANDERSON COUNTY	P.O. Box 222	Palestine	75801	Judy Pugh	(903) 729-6788	\$17,099,538	\$4,237,974	\$11,934,531	\$2,716,425	2,115	5.53%	-9.07%
10739	ANDREWS SCHOOL	P.O. Box 2049	Andrews	79714	Dollie Pando	(432) 523-9837	\$7,638,406	\$2,757,607	\$4,819,445	\$1,565,958	842	0.75%	1.12%
67440	ANGELINA COUNTY TEACHERS	P.O. Box 523	Lufkin	75902	Gayle Chandler	(936) 634-7922	\$10,810,264	\$4,563,507	\$5,993,721	\$1,374,499	2,193	6.44%	-13.67%
67489	ANGELINA FEDERAL EMPLOYEES	900 Pershing Ave.	Lufkin	75904	Carla Daniel-Kelley	(936) 632-7691	\$22,524,758	\$17,329,913	\$4,188,357	\$3,117,218	2,309	19.22%	13.38%
60608	ASSOCIATED CREDIT UNION OF TEXAS	P.O. Box 9004	League City	77574	Jack Click	(281) 479-3441	\$305,426,790	\$204,931,766	\$74,045,128	\$35,802,142	34,720	2.86%	3.15%
17243	ASSUMPTION BEAUMONT	930 Bryan Ln.	Lumberton	77657	Patricia Bartz	(409) 755-6806	\$542,695	\$324,471	\$216,300	\$50,317	130	4.60%	-3.14%
17955	AUSTIN	1900 Woodward St.	Austin	78741	Phil Mitchell	(512) 444-6419	\$29,710,997	\$12,761,476	\$14,281,880	\$2,124,964	3,347	-5.76%	-7.61%
4584	AUSTIN TELCO	8929 Shoal Creek Blvd.	Austin	78757	James Poplin	(512) 302-5555	\$1,289,894,985	\$479,015,146	\$739,117,058	\$129,824,147	73,191	1.48%	14.29%
16271	BAKER HUGHES	6830 Navigation Blvd.	Houston	77011	Mark Leven	(713) 923-9559	\$19,770,190	\$5,852,676	\$12,444,401	\$1,746,462	3,249	-6.58%	5.54%
68358	BAPTIST	5815 IH-10 W	San Antonio	78201	Nick Holquin	(210) 525-0100	\$30,809,876	\$23,735,280	\$5,050,850	\$3,185,760	7,590	-2.64%	6.15%
15563	BAYCEL	2900 Hamman Rd.	Bay City	77414	Paula Abshier	(979) 244-3995	\$46,182,345	\$24,979,607	\$18,780,818	\$7,586,377	3,797	10.66%	5.38%
67544	BAYLOR HEALTH CARE SYSTEMS	4005 Crutcher St., Ste. 130	Dallas	75246	Karl Kouns	(214) 820-2342	\$62,978,002	\$24,510,121	\$35,141,507	\$9,863,351	5,607	2.11%	-4.21%
23582	BAYOU CITY	6414 Fannin St. G50	Houston	77030	Ronald Groth	(713) 704-3980	\$23,222,859	\$8,525,973	\$13,917,579	\$2,114,189	3,245	5.78%	1.65%
12892	BCM	One Baylor Plaza, Ste. 59E	Houston	77030	Tony Black	(713) 798-3219	\$36,471,110	\$15,929,798	\$19,213,824	\$2,578,014	5,937	1.59%	0.53%
6062	BEACON	P.O. Box 1704	La Porte	77572	Jack McAdoo	(281) 471-1782	\$135,706,662	\$81,248,245	\$44,195,592	\$11,278,388	16,421	4.12%	5.00%
67574	BEAUMONT COMMUNITY	660 S ML King Jr Pkwy.	Beaumont	77701	Wicki Cook	(409) 899-1035	\$26,532,768	\$9,943,106	\$14,627,806	\$3,143,462	3,863	11.16%	1.13%
15565	BELTON	616 E. 6th Ave.	Belton	76513	Diane Green	(254) 939-2727	\$4,367,810	\$1,481,463	\$2,751,094	\$543,454	900	0.55%	-16.95%
5174	BEN KEITH COMPANY EMPLOYEES	P.O. Box 2628	Fort Worth	76113	Linda Bartek	(817) 877-5700	\$8,244,017	\$4,303,439	\$3,993,745	\$1,232,309	1,993	2.90%	17.07%
10577	BIG SPRING EDUCATION EMPLOYEES	P.O. Box 1110	Big Spring	79721	Susan Park	(432) 263-8393	\$46,683,701	\$16,203,414	\$26,314,166	\$5,446,741	4,359	4.82%	2.91%
4078	BIVINS	9309 W Cig Rd., Ste. A	Masterson	79058	Kelli Lanham	(806) 935-4226	\$8,285,232	\$5,326,973	\$2,891,029	\$1,032,044	910	-3.33%	-1.92%
6012	BLUE CROSS TEXAS	1001 E Lookout Dr.	Richardson	75082	Darryl Tammell	(972) 766-6732	\$38,832,425	\$12,895,374	\$24,835,810	\$5,364,007	4,199	-4.27%	33.45%
24304	BORDER	P.O. Box 420728	Del Rio	78842	Maria Martinez	(830) 774-2328	\$123,334,823	\$87,388,619	\$23,144,526	\$19,912,572	23,801	1.00%	6.05%
6625	BORGER	1051 N Florida St.	Borger	79007	Lisa Jones	(806) 273-9506	\$18,600,823	\$9,106,823	\$8,429,793	\$1,968,206	2,429	-1.56%	-0.80%
24445	BP	P.O. Box 941749	Houston	77094	Robert Corolla	(281) 870-8000	\$131,498,255	\$61,264,149	\$67,387,053	\$9,411,762	7,494	11.82%	24.15%
13062	BPS	906 W Corpus Christi St.	Beeville	78102	Shirley Hensley	(210) 358-1622	\$4,163,536	\$1,436,757	\$2,687,477	\$1,641,055	544	-7.41%	-5.05%

CH # 1-25000 = FEDERAL CU, ALL OTHERS ARE STATE CHARTERS

CH #	CREDIT UNION	ADDRESS	CITY	ZIP	CEO	TELEPHONE	\$ TOTAL ASSETS	\$ TOTAL LOANS	\$ TOTAL INVESTMENTS	TOTAL CAPITAL	# OF MEM	% SHR GRO	% LN GRO
67510	BRAZOS COMMUNITY	P.O. Box 3003	Alvin	77512	Wesley Shaw	(281) 581-3269	\$13,211,147	\$7,957,074	\$4,800,994	\$3,444,970	2,032	-1.63%	8.54%
66353	BRAZOS VALLEY SCHOOLS	P.O. Box 676	Katy	77492	Joseph Simmons	(281) 391-2149	\$619,218,581	\$181,081,924	\$410,020,369	\$53,311,178	45,925	3.43%	7.36%
5462	BRAZOSPORT TEACHERS	216 Lakeview Dr.	Clute	77531	Donna Butterffras	(979) 265-5333	\$39,607,452	\$16,157,152	\$22,438,056	\$5,423,635	4,373	-2.37%	2.22%
24463	BRENTWOOD BAPTIST CHURCH	P.O. Box 450206	Houston	77245	Kay Rosebure	(713) 852-1459	\$915,053	\$663,826	\$257,626	\$71,711	1,010	5.75%	30.16%
13873	BROWNFIELD	201 W. Hill	Brownfield	79316	Rhonda Duncan	(806) 637-2751	\$11,854,530	\$5,054,474	\$6,373,164	\$3,800,976	2,595	3.86%	-6.00%
20392	BROWNSVILLE CITY EMPLOYEES	P.O. Box 911	Brownsville	78520	Aida Barbosa	(956) 548-6401	\$6,563,341	\$3,646,293	\$2,846,989	\$1,564,724	1,558	2.00%	15.05%
11299	C A S E	11937 US Hwy. 271	Tyler	75708	Kim Christian	(903) 877-9113	\$4,634,004	\$1,790,059	\$2,713,315	\$650,383	1,261	5.71%	12.79%
67581	CAROT & NOI EMPLOYEES	P.O. Box 2217	Pampa	79066	Janna Bentley	(806) 665-0847	\$30,461,515	\$19,366,106	\$9,469,179	\$2,857,292	3,421	-1.49%	5.24%
18935	CAL-COM	P.O. Box 1005	Port Lavaca	77979	Jessie Rodriguez	(361) 552-7476	\$128,881,291	\$96,285,843	\$23,974,447	\$11,191,314	17,335	6.72%	4.11%
67865	CAPITOL	P.O. Box 141069	Austin	78714	Anne Boatright	(512) 477-9465	\$122,951,907	\$47,134,178	\$68,923,943	\$7,809,767	12,217	0.92%	-9.45%
16813	CAPROCK	P.O. Box 300	Lamesa	79331	Dale Hansard	(806) 872-5151	\$28,580,162	\$19,796,964	\$6,049,278	\$3,898,026	3,070	5.58%	8.96%
67441	CAPROCK SANTA FE	67 Mar 41	Slaton	79364	Ann Marie Wright	(806) 828-5825	\$20,181,930	\$20,181,930	\$10,820,719	\$10,820,719	5,060	-1.08%	-7.62%
3833	C-E	7002 Fauna St.	Houston	77061	Mark Wright	(713) 645-4961	\$16,481,974	\$8,368,881	\$7,443,847	\$1,167,065	3,349	-4.18%	1.25%
67416	CEN-TEX CITIZENS	P.O. Box 1252	Mexia	76667	Janis Massey	(254) 562-9296	\$59,413,227	\$39,347,322	\$15,854,414	\$12,388,904	6,981	4.10%	6.21%
67602	CEN-TEX MANUFACTURING	P.O. Box 1452	Brownwood	76804	Joy Skelton	(915) 646-3551	\$8,575,217	\$5,290,730	\$3,114,016	\$1,192,330	1,282	4.28%	-4.10%
67425	CENTRAL TEXAS TEACHERS	P.O. Box 486	Corsicana	75151	Garlon Terry	(903) 872-3941	\$13,789,550	\$5,144,277	\$8,527,886	\$1,719,638	2,490	-4.08%	-0.88%
7129	CHEMCEL	5740 Country Road 4	Bishop	78343	Michael Engel	(361) 584-6246	\$100,765,556	\$49,660,233	\$44,955,620	\$10,602,131	8,388	4.02%	8.28%
13591	CHEMOKEE COUNTY	P.O. Box 589	Rusk	75785	Kim De Leon	(903) 683-2527	\$30,108,326	\$20,140,670	\$7,533,509	\$6,942,968	4,138	-1.86%	29.98%
10269	CHEMOKEE COUNTY TEACHERS	P.O. Drawer A	Rusk	75785	Kellie Wilcox	(903) 683-2630	\$13,396,601	\$9,193,620	\$2,980,273	\$2,225,505	2,226	6.39%	7.76%
15143	CHOCOLATE BAYOU COMMUNITY	P.O. Box 1694	Alvin	77512	Gary Davis	(281) 331-2253	\$105,508,899	\$49,281,168	\$46,520,700	\$7,815,431	15,415	5.98%	14.00%
12015	CICOST	P.O. Box 264	Sherman	75090	Beatrice Herod	(903) 892-6089	\$19,662,164	\$6,806,382	\$11,822,866	\$1,485,502	3,091	3.07%	16.50%
10170	CITIZENS	P.O. Box 425	Big Spring	79721	James Weaver	(432) 267-6373	\$119,431,615	\$27,344,255	\$84,829,176	\$11,948,567	7,289	9.89%	52.40%
5665	CITY	901 S Lincoln St.	Amarillo	79101	Wayne Swoopes	(806) 373-4313	\$27,763,509	\$6,911,550	\$20,056,140	\$2,790,825	2,858	3.29%	-6.79%
67699	CITY	7474 Ferguson Rd.	Dallas	75228	Sharon Moore	(214) 515-0100	\$282,980,142	\$176,541,735	\$89,769,609	\$32,963,354	39,054	2.46%	11.08%
16061	CITY OF DEER PARK	P.O. Box 700	Deer Park	77536	Michelle Lee	(281) 478-7280	\$6,331,508	\$2,134,171	\$4,200,779	\$1,011,914	691	-1.87%	-10.99%
3710	CITY PUBLIC SERVICE/IBEW	1002 Camden	San Antonio	78215	Ronald Hyde	(210) 353-2376	\$40,436,560	\$12,057,701	\$26,777,055	\$4,524,439	5,084	3.49%	6.69%
19962	CITY	P.O. Box 2213	Pecos	79712	Bea Herrera	(432) 445-7163	\$897,430	\$527,316	\$351,564	\$189,018	408	10.07%	-2.81%
11164	COASTAL BEND PO	P.O. Box 1584	Victoria	77902	Michelle Aitchison	(512) 572-4704	\$15,525,808	\$5,529,990	\$9,823,140	\$2,324,547	1,213	0.13%	-3.39%
11927	COASTAL COMMUNITY	2302 Church St.	Galveston	77550	Carol Gaylord	(409) 765-6067	\$49,185,720	\$37,446,769	\$7,285,318	\$5,184,153	9,061	-0.71%	14.24%
68482	COASTAL COMMUNITY AND TEACHERS	6810 Saratoga Blvd.	Corpus Christi	78414	Gina Prince	(361) 985-6810	\$280,294,464	\$167,168,238	\$89,141,307	\$29,138,830	36,581	4.88%	-11.96%
10328	COASTAL TEACHERS	426 W Main	Port Lavaca	77979	Claudia Coward	(361) 552-1558	\$4,636,757	\$2,955,514	\$1,483,187	\$414,119	1,049	3.38%	11.27%
60409	COBURN	P.O. Box 2177	Beaumont	77704	Debra Norman	(409) 838-6363	\$7,078,830	\$3,727,302	\$3,289,945	\$901,859	860	-4.51%	19.46%
14166	COCHRAN COUNTY SCHOOLS	P.O. Box 695	Morton	79346	Eugenia Arington	(806) 266-5721	\$4,649,505	\$2,839,897	\$1,791,617	\$617,077	692	11.68%	3.30%
10706	COMMUNITIES OF ABILENE	3661 N 6th St.	Abilene	79603	Judy Keppel	(325) 691-2300	\$123,174,828	\$73,440,318	\$45,030,139	\$11,540,411	13,656	4.34%	4.34%
68021	COMMUNITY RESOURCE	P.O. Box 3181	Baytown	77522	David Frazier	(281) 422-3611	\$350,257,400	\$248,799,757	\$61,428,826	\$31,263,247	36,220	5.20%	23.09%
67974	COMMUNITY SERVICE	P.O. Box 479	Huntsville	77342	Brenda Hooker	(936) 295-3980	\$83,632,397	\$49,084,739	\$27,113,856	\$8,177,854	9,065	7.02%	14.45%
12697	COMPLEX COMMUNITY	3800 E 42nd St., Ste. 304	Odessa	79762	Jason Berridge	(432) 550-9126	\$420,215,217	\$242,136,649	\$147,607,643	\$44,563,222	40,525	10.90%	4.16%
4684	CONCHO EDUCATORS	P.O. Box 60976	San Angelo	76906	Jerry Merrill	(325) 944-4551	\$69,445,859	\$23,929,519	\$40,730,798	\$6,138,611	6,949	2.77%	1.51%
67473	CONCHO VALLEY	P.O. Box 44	San Angelo	76902	Kimberly Perrine	(325) 658-7557	\$16,242,021	\$8,755,496	\$6,774,943	\$1,708,580	1,477	6.65%	19.21%
67576	COOPERATIVE TEACHERS	1424 W SW Loop 323	Tyler	75701	Tim Miller	(903) 561-2603	\$71,654,858	\$55,520,085	\$14,342,194	\$11,237,841	6,385	10.13%	19.05%
68011	CORNER STONE	130 Historic Town Sq.	Lancaster	75146	Stacey McDonald	(972) 218-9266	\$19,882,809	\$13,869,092	\$5,087,673	\$2,111,371	5,185	-3.25%	-1.51%
24473	CORPUS OF ENGINEERS	P.O. Box 17630	Fort Worth	76102	Carol Johnson	(817) 332-8611	\$43,280,023	\$9,159,066	\$33,583,039	\$4,924,909	1,775	-6.39%	-2.08%
61306	CORPUS CHRISTI CITY EMPLOYEES	3131 Holly Rd.	Corpus Christi	78415	David Brooks	(361) 855-4494	\$21,354,569	\$23,354,569	\$21,048,885	\$4,448,910	6,557	6.04%	5.46%
67963	CORPUS CHRISTI POSTAL EMPLOYEES	P.O. Box 4545	Corpus Christi	78469	Mark Rasmussen	(361) 888-5871	\$14,369,345	\$6,922,773	\$6,433,811	\$1,941,176	2,059	7.39%	8.82%
67485	CORPUS CHRISTI SP	P.O. Box 556	Corpus Christi	78403	Karen Sims	(361) 888-8332	\$3,879,458	\$3,516,641	\$197,642	\$1,033,015	941	1.38%	28.33%
1750	COSDEN	400 E Marcy Dr.	Big Spring	79720	David Roman	(432) 264-2600	\$3,573,268	\$1,301,115	\$24,522,246	\$5,438,884	4,814	6.58%	1.96%
67881	COUNTY & MUNICIPAL EMPLOYEES	3010 S McCall Rd.	Edinburg	78539	Sergio Abreu	(956) 383-6263	\$41,887,412	\$29,526,192	\$13,408,708	\$3,865,867	7,221	3.54%	-26.42%
24532	COVENANT SAVINGS	811-C Martin Luther King Jr. Dr.	Copperas Cove	76522	Harlan Williams	(254) 547-4918	\$2,656,360	\$1,353,247	\$829,386	\$206,520	1,378	-7.47%	-11.26%
5935	COMBOY COUNTRY	P.O. Box 106	Premont	78375	Rena Smith	(361) 348-3578	\$13,282,393	\$7,843,622	\$4,743,920	\$1,562,672	2,026	5.01%	11.17%
66327	CREDIT UNION OF TEXAS	P.O. Box 517028	Dallas	75251	John Lederer	(972) 263-9497	\$1,112,700,392	\$87,831,854	\$135,620,456	\$88,151,220	144,818	2.88%	16.13%

CH # 1-25000 = FEDERAL CU, ALL OTHERS ARE STATE CHARTERS

CH #	CREDIT UNION	ADDRESS	CITY	ZIP	CEO	TELEPHONE	\$ TOTAL ASSETS	\$ TOTAL LOANS	\$ TOTAL INVESTMENTS	\$ TOTAL CAPITAL	# OF MEM	% SHR GRO	% LN GRO
3430	C-T WACO	P.O. Box 20245	Waco	76702	Tina Cross	(254) 772-2774	\$6,713,791	\$3,860,544	\$2,332,493	\$870,162	1,311	4.29%	-15.57%
67583	CTECU	P.O. Box 430	Bellaire	77402	Jocelyn Kapalski	(713) 432-0038	\$52,659,149	\$8,725,366	\$43,240,216	\$5,332,787	1,969	-10.05%	13.36%
11452	CY-FAIR	9601 Jones Rd.	Houston	77065	Cameron Dickey	(281) 890-7676	\$196,969,067	\$105,023,836	\$77,710,382	\$15,272,825	20,949	4.49%	7.00%
5905	DALLAS	1301 Young St., Ste. 100	Dallas	75202	Dee Pennington	(214) 748-5166	\$49,730,466	\$36,891,864	\$12,507,286	\$4,963,781	6,262	9.37%	3.34%
17589	DALLAS IHC	1500 Glade Rd.	Colleyville	76034	Fable Griffin	(214) 467-2544	\$312,828	\$202,440	\$109,659	\$189,532	81	-18.42%	-11.43%
67548	DALLAS SANTA FE	3884 S Shiloh Rd., Ste. 116	Garland	75041	Gertsie Law	(972) 271-4100	\$12,374,222	\$8,304,499	\$4,067,014	\$5,817,989	1,287	3.64%	-0.43%
67547	DALLAS U.P. EMPLOYEES	P.O. Box 41025	Dallas	75241	Ginger Boldin	(214) 371-5611	\$17,427,446	\$7,084,324	\$10,326,561	\$4,502,864	1,455	2.89%	-1.69%
67535	DATCU	P.O. Box 827	Denton	76202	Dale Kimble	(940) 387-8585	\$732,396,796	\$630,791,090	\$106,304,594	\$106,304,594	77,569	9.15%	8.44%
17027	DEFENSE CONTRACTS SOUTH	600 N Pearl St., Ste. S-203	Dallas	75201	William Edwards	(214) 742-7830	\$42,667,405	\$10,951,890	\$31,306,944	\$5,649,888	2,259	2.60%	10.86%
67531	DEL RIO	106 N Main	Del Rio	78840	Patty Harrison	(830) 775-9360	\$5,526,084	\$703,901	\$4,770,082	\$1,639,100	745	1.64%	-6.04%
2825	DIVISION 694 MOTOR COACH EMPLOYEES	1901 N Flores	San Antonio	78212	Edward Reid	(210) 734-8790	\$2,696,538	\$1,230,230	\$1,462,809	\$552,957	1,420	4.34%	-7.03%
62446	DOCHES	920 NW Stallings Dr.	Nacogdoches	75964	James Muse	(936) 569-7700	\$42,298,651	\$17,868,124	\$21,147,661	\$5,233,760	6,942	20.58%	18.43%
21383	DOMINO	P.O. Box 7509	Texarkana	75505	Joy Waters	(903) 792-8651	\$59,443,578	\$36,294,709	\$19,706,039	\$7,656,234	5,366	0.12%	0.78%
15146	DUGOOD	4008 N Twin City Hwy.	Nederland	77627	Jada Kelley	(409) 727-2351	\$245,096,282	\$139,038,554	\$88,506,586	\$29,453,967	28,170	4.18%	10.58%
67555	E.E. SOUTH TEXAS	P.O. Box 4148	Corpus Christi	78469	Debbie Linton	(361) 888-4610	\$8,044,306	\$925,830	\$7,091,180	\$1,306,516	491	-4.32%	-15.09%
9457	E.M.O.T	P.O. Box 3383	Abilene	79604	Jerry McIver	(325) 673-3728	\$11,479,397	\$3,048,834	\$8,364,906	\$2,587,806	849	-1.26%	-6.46%
67761	EAST TEXAS PROFESSIONAL	P.O. Box 6750	Longview	75608	Byron Norton	(903) 323-0230	\$534,228,150	\$255,822,882	\$245,646,065	\$85,863,997	59,255	-1.78%	12.84%
10379	EAST TEX	P.O. Box 627	Evadale	77615	Loretta Chatagnier	(409) 276-2525	\$65,667,934	\$38,296,156	\$23,048,010	\$7,033,248	10,389	7.00%	5.75%
66366	EDINBURG TEACHERS	900 W. University Dr.	Edinburg	78539	Jeff Moats	(956) 665-3511	\$81,171,894	\$25,671,780	\$51,726,516	\$20,366,077	13,096	4.45%	-12.68%
67494	EDUCATION	6203 Hillside	Amarillo	79109	Gregg Bynum	(806) 358-7777	\$218,897,259	\$166,081,196	\$32,766,495	\$29,605,201	21,734	7.55%	4.51%
24470	EDUCATIONFIRST	P.O. Box 26751	Beaumont	77720	Jimmy Ladey	(409) 898-3770	\$326,725,946	\$166,628,193	\$136,400,727	\$34,042,566	32,951	1.54%	5.16%
67611	EDUCATORS	P.O. Box 20728	Waco	76702	Joe Hutyra	(254) 776-7900	\$359,884,055	\$179,760,583	\$29,625,303	\$54,889,687	35,200	2.13%	14.41%
67928	EECU	1617 W 7th St.	Fort Worth	76102	Lionie Nicholson	(817) 882-0000	\$1,616,716,136	\$1,240,927,896	\$305,462,556	\$183,447,376	178,488	2.55%	17.81%
14099	EL PASO AREA TEACHERS	12020 Rojas Dr.	El Paso	79936	Max Villaronga	(915) 843-8328	\$395,708,925	\$69,133,889	\$179,832,425	\$62,805,188	50,318	4.61%	12.35%
12266	ELUS COUNTY TEACHERS AND EMPLOYEES	P.O. Box 308	Waxahachie	75168	Don Emley	(972) 937-4560	\$12,906,030	\$6,522,110	\$6,330,386	\$1,656,672	2,179	6.63%	-0.88%
68325	EMPLOYEES	P.O. Box 542288	Dallas	75354	Lana McCallie	(214) 357-3328	\$63,085,666	\$35,897,125	\$23,708,653	\$6,723,492	6,929	-0.92%	-1.53%
21904	EMPLOYEES UNITED	2285 NW 19th	Paris	75460	Cheryl Holmes	(803) 784-6861	\$10,454,077	\$3,164,046	\$7,168,908	\$2,799,093	1,760	13.27%	-1.62%
24769	EMPLOYEES COMMUNITY DEVELOPMENT	3903 Alameda Rd.	Houston	77004	Shirley Stewart	(281) 272-0047	\$1,484,837	\$478,837	\$930,981	\$144,243	809	54.77%	23.79%
61936	EMPLOYEES CAPITAL	18540 NW Freeway	Houston	77065	Randall Dixon	(832) 604-4848	\$213,061,774	\$116,376,997	\$85,201,937	\$17,505,229	18,194	6.50%	19.97%
67456	EVERMAN PARKWAY	1216 Everman Pkwy.	Fort Worth	76140	Charlotte Douglas	(817) 293-8412	\$4,974,194	\$2,665,904	\$2,169,119	\$1,568,261	677	6.18%	14.43%
1792	EVOLVE	8840 Gazelle Dr.	El Paso	79925	Ken Walters	(915) 593-5866	\$324,823,286	\$193,994,488	\$102,384,390	\$33,704,595	39,574	6.41%	-4.85%
15973	EXPRESS-NEWS	P.O. Box 2171	San Antonio	78297	Linda Tudyk	(210) 250-3333	\$6,685,071	\$4,565,401	\$1,080,518	\$859,805	1,294	-3.35%	9.85%
12859	FAITH COOPERATIVE	P.O. Box 397338	Dallas	75339	Muriel Webb	(214) 371-8177	\$423,027	\$154,093	\$280,507	\$60,048	448	-2.18%	-15.16%
678	FAMILY 1ST OF TEXAS	3501 Wern Center Blvd.	Fort Worth	76137	Sandra Szymanski	(817) 847-8992	\$14,813,482	\$9,224,622	\$4,694,258	\$2,108,065	2,328	-7.74%	-4.40%
17254	FANNIN	1737 N Hwy. 121	Bonham	75418	Shirley Andrew	(903) 583-8131	\$26,234,054	\$15,485,449	\$8,174,929	\$2,854,506	5,013	6.30%	6.14%
19741	FANNIN COUNTY TEACHERS	P.O. Box 626	Bonham	75418	Pam Compton	(903) 583-4326	\$7,454,011	\$5,166,086	\$2,025,991	\$1,655,042	1,107	-6.75%	8.53%
20303	FARMERS BRANCH CITY EMPLOYEES	12803 Demetra Ste. C	Farmers Branch	75234	Betty Campbell	(972) 241-5365	\$5,223,516	\$2,178,835	\$2,983,514	\$1,043,461	925	-0.09%	22.90%
4195	FCI	P.O. Box 7636	Texarkana	75505	JD Rogers	(903) 223-6404	\$8,612,849	\$6,945,270	\$1,184,768	\$1,324,495	1,210	5.27%	1.91%
17696	FCS	230 W California	Floydada	79235	Karrie Williams	(806) 983-5126	\$10,997,130	\$4,407,197	\$6,487,236	\$3,382,740	1,202	9.12%	-0.75%
67414	FEDERAL EMPLOYEES	P.O. Box 433	Texarkana	75504	Leigh Anne Leans	(903) 792-5433	\$4,711,039	\$1,502,639	\$3,188,492	\$721,347	570	-1.12%	-8.37%
67408	FEDSTAR	P.O. Box 9125	College Station	77842	Mary Beth Borrini	(979) 846-7456	\$25,693,223	\$8,057,295	\$16,088,803	\$2,605,609	2,211	5.53%	0.12%
60630	FELLOWSHIP	P.O. Box 39055	San Antonio	78218	Pamela Jones	(210) 599-4488	\$19,369,236	\$11,576,153	\$7,337,196	\$4,450,597	2,183	-2.93%	-3.94%
13290	FIRST ABILENE	1118 Pine St.	Abilene	79601	Faye Smith	(325) 670-2429	\$66,260,970	\$42,945,039	\$19,880,656	\$6,088,443	9,997	8.29%	6.78%
67609	FIRST BASIN	2740 N County Rd. W	Odesa	79764	Shem Culppeper	(432) 333-5600	\$203,499,468	\$104,383,794	\$87,660,300	\$17,520,029	20,441	2.53%	15.26%
67644	FIRST CENTRAL	P.O. Box 21809	Waco	76702	Jobetsy Tyler	(254) 776-9333	\$60,918,439	\$38,201,397	\$15,084,554	\$8,116,536	11,789	1.75%	9.50%
67652	FIRST CLASS AMERICAN	P.O. Box 162559	Fort Worth	76161	Nancy Crox-Stroud	(817) 834-9777	\$46,038,770	\$29,700,462	\$14,444,730	\$4,187,261	6,069	2.67%	5.27%
66818	FIRST COMMUNITY	P.O. Box 840129	Houston	77284	Ron Downing	(281) 856-5300	\$1,031,786,238	\$750,203,983	\$25,038,919	\$86,925,421	106,254	7.34%	23.84%
67542	FIRST PRIORITY	3165 S 27th St.	Abilene	79605	Cathy Higgins	(915) 692-4089	\$5,943,317	\$8,349,184	\$8,349,184	\$1,213,041	1,775	2.05%	-3.53%
68605	FIRST SERVICE	9621 W Sam Houston Pkwy. N	Houston	77064	David Bleazard	(713) 676-7777	\$307,234,831	\$323,996,682	\$157,488,730	\$47,540,915	49,452	3.57%	17.17%
67472	FIRST UNITED	3304 S Broadway, Ste. 102	Tyler	75701	Ethel Livingston	(903) 595-6693	\$3,380,475	\$2,673,501	\$686,641	\$834,111	665	-8.88%	-10.32%

CH # 1-25000 = FEDERAL CU, ALL OTHERS ARE STATE CHARTERS

CH #	CREDIT UNION	ADDRESS	CITY	ZIP	CEO	TELEPHONE	\$ TOTAL ASSETS	\$ TOTAL LOANS	\$ TOTAL INVESTMENTS	TOTAL CAPITAL	# OF MEM	% SHR GRO	% LN GRO
10174	FIRSLIGHT	P.O. Box 24901	El Paso	79914	Karl Murphy	(915) 562-1172	\$837,443,653	\$666,761,841	\$84,281,214	\$79,316,644	115,147	-0.70%	12.43%
62509	FIRSTMARK	P.O. Box 701650	San Antonio	78270	Leon Ewing	(210) 342-8484	\$856,680,571	\$597,461,833	\$198,441,278	\$74,057,108	93,232	4.89%	14.08%
68643	FIVEPOINT	P.O. Box 1366	Nederland	77627	Erik Shaw	(409) 962-8793	\$326,465,750	\$326,465,750	\$91,227,429	\$55,611,273	46,440	4.51%	8.18%
67532	FORT WORTH CITY	P.O. Box 100099	Fort Worth	76185	Ron Fox	(817) 732-2803	\$149,050,146	\$62,766,119	\$79,232,291	\$17,412,864	12,801	4.74%	12.67%
68471	FORT WORTH COMMUNITY	P.O. Box 210848	Bedford	76095	Richard Howdeshell	(817) 835-5000	\$82,170,024	\$680,052,897	\$98,624,292	\$79,098,305	75,915	2.51%	4.07%
68005	FREESTONE	P.O. Box 210	Teague	75860	DeAnne Harris	(254) 739-2594	\$37,505,978	\$17,089,280	\$17,339,980	\$3,522,663	3,651	3.97%	6.02%
20267	FRIO COUNTY	114 S Oak St.	Pearsall	78061	Aine Morales	(830) 334-2368	\$5,763,345	\$4,125,162	\$1,600,238	\$1,212,344	1,427	-0.50%	5.53%
9843	FRIONA TEXAS	P.O. Box 848	Friona	79035	Nancy Davis	(806) 250-2736	\$12,162,073	\$2,768,260	\$9,026,183	\$2,190,075	1,989	1.79%	-2.69%
20391	G. P. M.	2211 NE Loop 410	San Antonio	78217	Kathy Barrera	(210) 357-2222	\$1,658,117	\$411,540	\$1,226,748	\$298,161	208	-24.07%	-13.20%
67427	GALVESTON GOVERNMENT EMPLOYEES	P.O. Box 1149	Dickinson	77539	Rachel Jones	(409) 908-9834	\$6,012,973	\$4,356,405	\$1,572,205	\$490,268	2,353	-0.98%	-6.64%
7092	GALVESTON SCHOOL EMPLOYEES	P.O. Box 3429	Galveston	77552	Evelyn Gulley	(409) 762-4974	\$3,919,385	\$2,069,365	\$1,830,267	\$392,403	1,112	-7.97%	-9.33%
60058	GECU	P.O. Box 20998	El Paso	79998	Cristina Long	(915) 778-9221	\$2,075,029,750	\$1,572,358,789	\$368,487,104	\$200,743,069	314,653	1.83%	8.85%
8385	GENCO	P.O. Box 7246	Waco	76714	Nell Ling	(254) 776-9550	\$250,840,952	\$158,577,033	\$76,886,943	\$29,837,471	34,449	2.10%	9.06%
4015	GENERATIONS COMMUNITY	9311 San Pedro Ave., Ste. 1100	San Antonio	78216	Steve Schipull	(210) 229-1800	\$514,441,671	\$297,603,453	\$176,420,695	\$52,425,619	48,571	23.37%	8.92%
66857	GERMANIA	P.O. Box 645	Brenham	77834	C.W. Barker	(979) 830-7508	\$9,900,210	\$6,676,030	\$3,006,173	\$1,415,142	2,417	-7.80%	-5.06%
2073	GO	5429 LBJ Freeway, Ste. 600	Dallas	75240	Bert Beal	(214) 742-6551	\$123,479,677	\$109,730,510	\$5,600,878	\$9,018,439	17,945	-2.37%	10.30%
7224	GOLDEN KEY	1226 Golden Key Circle	El Paso	79925	Frank Shindo	(915) 598-3445	\$61,610,928	\$20,449,624	\$40,072,539	\$14,798,857	5,763	-0.66%	-9.08%
8298	GOLDEN TRIANGLE	P.O. Box 700	Groves	77619	Christa Hollier	(409) 962-3434	\$26,935,340	\$11,961,520	\$13,739,061	\$3,865,224	2,836	-3.06%	-1.86%
12108	GOOD STREET BAPTIST CHURCH	3110 Bonnie View Rd.	Dallas	75216	Linda Shanklin	(214) 375-4271	\$1,089,336	\$574,373	\$512,910	\$186,938	679	10.65%	-7.69%
21710	GOODYEAR SAN ANGELO	11570 N US Hwy. 277	San Angelo	76905	Marshall Stewart	(325) 245-3746	\$1,378,871	\$1,353,247	\$50,003	\$241,352	244	3.35%	8.89%
24465	GOVERNMENT EMPLOYEES	10806 Metric	Austin	78758	Dee Crisp	(512) 339-9812	\$131,317,636	\$57,350,901	\$68,374,236	\$11,414,178	10,591	6.27%	0.37%
60307	GRAND PRAIRIE	209 N Center St.	Grand Prairie	75050	Brenda Jenkins	(972) 262-7935	\$14,506,701	\$6,747,112	\$7,099,671	\$1,592,039	2,436	1.98%	-7.46%
11995	GREATER CENTRAL TEXAS	3305 E Elms Rd	Killeen	76542	Bobby Whitson	(254) 690-2274	\$24,407,501	\$6,485,717	\$15,981,722	\$1,765,802	2,903	3.73%	-9.06%
7590	GREATER TEXAS	6411 N Lamar Blvd.	Austin	78752	Tommy Searegant	(512) 458-2558	\$331,831,998	\$335,068,827	\$162,920,282	\$37,819,359	66,878	3.42%	6.66%
3494	GUARDIAN FIRST	78 Carlson Court	Fort Worth	76119	Carrie Deller	(817) 534-8707	\$5,349,535	\$3,026,940	\$1,903,555	\$350,188	1,231	-5.96%	-3.11%
60205	GULF	P.O. Box 848	Groves	77619	Ronald Burkhalter	(409) 963-1191	\$229,542,508	\$110,593,637	\$94,345,088	\$13,486,963	42,295	-0.03%	-5.95%
4060	GULF COAST	P.O. Box 8849	Corpus Christi	78468	Gary Rapier	(361) 980-8203	\$157,852,232	\$133,693,678	\$12,543,906	\$17,644,351	10,443	15.74%	12.42%
5648	GULF COAST EDUCATORS	5953 Fairmont Pkwy.	Pasadena	77505	Linda Lukaszewski	(281) 487-9333	\$529,555,921	\$200,692,734	\$311,802,003	\$98,323,443	31,020	8.04%	15.97%
2442	GULF SHORE	P.O. Box 1499	Texas City	77592	Susan Herring	(409) 945-2318	\$12,866,810	\$7,205,481	\$5,177,007	\$991,782	1,886	-0.29%	2.90%
15961	H & H	P.O. Box 1187	Stinnett	79083	Terry Maxwell	(806) 878-2452	\$49,721,923	\$23,909,888	\$23,780,922	\$7,910,324	5,029	-3.97%	-3.26%
15297	HALE COUNTY TEACHERS	611 Broadway	Plainview	79072	Herb Stephens	(806) 296-2485	\$7,819,824	\$5,002,919	\$2,655,407	\$639,609	1,705	3.74%	5.26%
7552	HARRIS COUNTY	1400 Franklin St.	Houston	77002	Vicki Squires	(713) 755-5160	\$141,587,908	\$65,242,138	\$66,943,775	\$17,735,840	15,056	-2.06%	9.29%
11032	HEART O TEXAS	P.O. Box 11	Waco	76703	Michael Chaney	(254) 751-1622	\$55,846,775	\$28,540,787	\$20,367,124	\$4,781,587	8,072	1.08%	4.30%
15650	HEB	P.O. Box 18387	San Antonio	78218	Lynn Kincaid	(210) 938-7850	\$148,087,502	\$103,545,541	\$38,478,358	\$21,763,028	16,360	5.59%	4.82%
1401	HEREFORD TEXAS	330 Schley Ave.	Hereford	79045	Troy Don Moore	(806) 364-1888	\$43,722,689	\$28,538,025	\$13,389,959	\$8,940,587	8,799	0.15%	6.07%
6434	HERITAGE USA	5507 W. Wadley	Midland	79707	Betty Seay	(432) 681-1050	\$53,542,343	\$21,133,740	\$28,964,386	\$3,901,684	7,812	6.12%	-11.22%
60491	HIGHWAY DISTRICT 19 EMPLOYEES	P.O. Box 1085	Atlanta	75551	Vicki Stroman	(903) 796-4423	\$11,887,713	\$6,792,439	\$4,620,280	\$1,530,800	1,843	-0.98%	-12.45%
67468	HIGHWAY DISTRICT 2	P.O. Box 330932	Fort Worth	76163	Tanya Crockett	(817) 346-4920	\$6,364,022	\$2,485,863	\$3,811,135	\$1,208,929	929	-0.15%	-3.71%
4148	HIGHWAY DISTRICT 21	P.O. Box 4402	McAllen	78502	Alicia Sendejo	(956) 787-2701	\$40,937,794	\$20,479,855	\$19,779,825	\$6,245,862	4,094	-5.47%	3.39%
67469	HIGHWAY DISTRICT 9	2417 Columbus Ave.	Waco	76701	Sylvia Mulrow	(254) 756-6331	\$4,834,567	\$1,515,616	\$3,264,285	\$925,933	807	-1.90%	8.75%
67474	HIGHWAY EMPLOYEES	P.O. Box 4571	Tyler	75712	Denise Weaver	(903) 593-8987	\$1,531,880	\$1,053,766	\$461,525	\$393,799	435	-2.91%	7.08%
14001	HILCO	P.O. Box 291717	Kerrville	78029	Ed Baskin	(830) 257-8238	\$10,081,984	\$4,313,141	\$4,871,173	\$886,337	1,085	-0.30%	16.90%
67516	HOCKLEY COUNTY SCHOOL EMPLOYEES	607 Austin St.	Lovelland	79336	Russell Vest	(806) 894-6204	\$30,036,034	\$23,036,034	\$5,173,650	\$3,823,268	2,856	8.60%	6.00%
5450	HOMEPORT	5959 S. Staples Ste. 100	Corpus Christi	78413	Martha Rodriguez	(361) 986-9733	\$15,849,386	\$8,190,802	\$6,975,160	\$2,215,853	2,823	4.66%	3.71%
14091	HOUSTON	16320 Kensington Dr.	Sugar Land	77479	Chris Aost	(281) 243-0588	\$15,305,871	\$27,517,933	\$218,667,431	\$36,514,057	48,133	6.83%	22.80%
6318	HOUSTON BELT & TERMINAL	9810 Fm 1960 Bypass W. 105	Humble	77338	Paula Moorhaj	(281) 548-3377	\$4,072,898	\$1,620,749	\$2,406,724	\$850,396	644	-8.83%	-1.13%
18424	HOUSTON CHRONICLE EMPLOYEES	P.O. Box 4260	Houston	77210	Bruce Olbrich	(713) 220-7365	\$2,687,511	\$2,687,511	\$4,199,074	\$457,898	1,359	-8.53%	-7.11%
67627	HOUSTON HIGHWAY	P.O. Box 2248	Houston	77252	Craig Atkinson	(713) 864-4438	\$62,486,406	\$35,015,648	\$22,858,674	\$5,175,567	6,174	3.76%	-7.51%
24570	HOUSTON METROPOLITAN	608 E Tidwell Rd.	Houston	77022	Barbara Stephens	(713) 699-0795	\$43,079,442	\$22,369,496	\$13,260,115	\$3,924,299	12,315	-1.41%	9.73%
8872	HOUSTON MUSICIANS	609 Chenevert St.	Houston	77003	Bob McGrew	(713) 236-8670	\$5,131,782	\$2,901,208	\$2,197,624	\$786,866	800	16.65%	-15.14%

CH # 1-25000 = FEDERAL CU, ALL OTHERS ARE STATE CHARTERS

CH #	CREDIT UNION	ADDRESS	CITY	ZIP	CEO	TELEPHONE	\$ TOTAL ASSETS	\$ TOTAL LOANS	\$ TOTAL INVESTMENTS	\$ TOTAL CAPITAL	# OF MEM	% SHR GRO	% LN GRO
2357	HOUSTON POLICE	1600 Memorial Dr. P.O. Box 70009	Houston	77007	Ayn Talley	(713) 237-8700	\$549,410,061	\$251,365,824	\$274,842,549	\$70,294,399	24,419	4.14%	13.66%
258	HOUSTON TEXAS FIRE FIGHTERS	P.O. Box 70009	Houston	77479	Clinton Hartmann	(713) 864-0959	\$237,738,862	\$128,551,251	\$103,784,603	\$34,573,753	15,919	-0.55%	3.09%
14360	HOWARD COUNTY EMPLOYEES	P.O. Box 1949	Big Spring	77210	Jackie Olson	(915) 264-2210	\$2,028,272	\$1,014,234	\$1,014,892	\$634,476	235	-16.63%	7.85%
61021	I.B.E.W. LOCAL #681	6111 Jackshoro Hwy.	Wichita Falls	76302	Jana Tucker	(940) 723-1277	\$949,122	\$514,096	\$424,113	\$130,134	306	10.38%	-7.53%
20469	I.B.E.W. LU 66	4345 Allen Genoa Rd.	Pasadena	77504	Elmer Dehart	(713) 946-6513	\$5,041,822	\$2,426,844	\$2,607,219	\$428,035	1,374	14.90%	24.26%
19993	IBEW 116	P.O. Box 3388	Fort Worth	76113	Charisse Miller	(817) 335-3658	\$3,967,762	\$1,706,314	\$2,165,988	\$354,253	877	-4.97%	2.19%
20503	IBEW COMMUNITY	3805 W Cardinal Dr.	Beaumont	77705	Linda Juhan	(409) 833-8271	\$14,262,300	\$6,811,081	\$6,236,962	\$1,322,666	1,578	4.34%	-1.78%
12426	IBEW LU 278	2301 Saratoga Blvd.	Corpus Christi	78417	Sharon Vasquez	(361) 855-3136	\$1,669,099	\$1,669,702	\$789,051	\$273,078	848	2.06%	28.06%
17253	ILA 1351	10920 Spence Hwy.	La Porte	77571	Jan Stewart	(281) 470-1813	\$3,529,761	\$5,407,813	\$7,301,840	\$1,414,293	1,172	0.87%	-4.76%
19983	ILA 28	211 E Shaw Ave.	Pasadena	77506	Charlotte York	(713) 473-1226	\$5,351,425	\$2,351,425	\$3,136,108	\$1,392,038	647	8.03%	4.46%
22809	INSULATORS LOCAL 21	11580 Reeder Rd.	Dallas	75229	Chris King	(214) 724-8282	\$757,323	\$87,842	\$680,490	\$97,891	237	-4.24%	-43.97%
67651	INTERCORP	1100 W 15th	Amarillo	79102	Karen Allison	(806) 371-7792	\$5,199,520	\$2,972,579	\$2,151,072	\$799,712	819	15.80%	1.74%
68505	INTECH	P.O. Box 250169	Plano	75025	Kent Lugrand	(214) 291-1776	\$838,783,287	\$499,947,164	\$299,972,845	\$71,570,755	82,330	4.97%	15.71%
67637	INVESTX	905 Aldine Bender	Houston	77032	Keith Kearney	(281) 449-0109	\$177,539,619	\$91,489,447	\$72,971,449	\$16,485,434	26,823	1.96%	-0.03%
24481	IRVING CITY EMPLOYEES	1408 W Pioneer Dr.	Irving	75061	Lauren Horton	(972) 259-1233	\$51,254,976	\$20,860,538	\$28,779,210	\$7,001,550	4,147	6.69%	6.96%
20581	J.C.T.	309 N Allen	Edna	77957	Lori Matus	(361) 782-5745	\$7,515,961	\$3,070,772	\$4,232,068	\$879,603	648	1.73%	6.16%
10324	JACKSON COUNTY	309 N Allen	Edna	77957	Lori Matus	(361) 782-0708	\$6,045,114	\$3,931,156	\$1,918,039	\$508,646	768	-4.26%	1.89%
14762	JSC	P.O. Box 58346	Houston	77258	Michael Brown	(281) 488-7070	\$1,810,297,721	\$459,079,322	\$1,301,228,883	\$183,466,918	125,572	3.68%	6.33%
8344	KBR HERITAGE	P.O. Box 4557	Houston	77210	Mary Hawk	(713) 753-3022	\$90,612,303	\$23,657,649	\$65,842,800	\$10,642,115	5,124	5.56%	2.46%
15467	KELLY COMMUNITY	2105 W Grande Blvd.	Tyler	75703	Scott Rose	(903) 591-7291	\$90,496,435	\$65,820,914	\$19,340,826	\$9,576,356	7,915	4.83%	12.89%
1558	KERR COUNTY	3700 Memorial Blvd.	Kerrville	78028	Sandy Lumley	(830) 896-6800	\$50,589,620	\$36,043,805	\$9,850,711	\$4,282,326	8,939	14.13%	25.92%
67869	KEYSTONE	P.O. Box 4970	Tyler	75712	Terry Nowland	(903) 882-4343	\$11,949,186	\$5,918,039	\$25,606,303	\$10,149,966	3,771	-6.75%	-3.66%
1524	KILGORE SHELL EMPLOYEES	510 E Lantrip St.	Kilgore	75662	Tammy Strickland	(903) 984-5654	\$2,974,103	\$1,960,140	\$916,711	\$381,346	337	11.09%	-7.06%
15117	KINGSVILLE AREA EDUCATORS	1209 W King	Kingsville	78635	Nina Ramos	(361) 592-5148	\$183,615,285	\$6,317,285	\$11,492,056	\$2,032,243	3,205	1.96%	-7.20%
1879	KINGSVILLE COMMUNITY	605 E Caesar	Kingsville	78363	Armando Martinez	(361) 595-5538	\$13,626,068	\$9,334,178	\$3,578,643	\$1,834,892	1,877	1.97%	5.35%
14734	LA JOYA AREA	P.O. Box 1300	La Joya	78560	Erasmo Ramos	(956) 585-6207	\$48,732,623	\$28,839,703	\$14,517,967	\$5,426,879	16,609	7.91%	-0.09%
15066	LAMAR	2446 Lamar Ave.	Paris	75460	Pat Roberts	(903) 785-6634	\$618,519	\$381,648	\$35,953	\$51,786	310	-6.05%	39.18%
11011	LAREDO	1119 Corpus Christi St.	Laredo	78041	Javier Motezuma	(956) 722-3971	\$125,365,101	\$49,203,790	\$68,544,944	\$10,870,379	18,149	4.24%	-11.33%
12472	LAREDO FIRE DEPARTMENT	P.O. Box 2702	Laredo	78044	Gilberto Ramos	(956) 722-7841	\$11,153,024	\$8,300,575	\$2,474,999	\$1,357,228	1,227	6.29%	4.62%
10424	LAS COLINAS	P.O. Box 630347	Irving	75063	Craig Hurst	(214) 273-5094	\$65,023,400	\$33,385,448	\$29,378,560	\$5,437,691	10,019	4.76%	16.49%
67537	LCRA	P.O. Box 5310	Austin	78763	Betty Mueller	(512) 474-1562	\$23,931,204	\$18,037,301	\$5,468,782	\$3,071,287	3,391	-1.58%	5.02%
13777	LEFORS	P.O. Box 425	Lefors	79054	Kathy Miller	(806) 835-2773	\$5,256,239	\$3,108,916	\$2,077,710	\$890,520	817	-4.40%	2.89%
67641	LEHRER INTERESTS	P.O. Box 428	Garwood	77442	Ralph Savino	(979) 758-3221	\$355,814	\$355,814	\$1,635,818	\$430,344	118	-6.22%	17.40%
5384	LETOURNEAU	2301 S. High	Longview	75602	Debbie Martin	(903) 234-3480	\$24,583,682	\$3,410,988	\$19,949,030	\$4,937,788	1,808	-5.11%	3.74%
14052	LIBERTY COUNTY TEACHERS	3712 N Main St.	Liberty	77575	Michelle Carr	(936) 336-7236	\$14,970,241	\$9,706,058	\$4,392,271	\$1,500,611	3,101	-0.35%	5.13%
61604	LIBERTYONE	2221 E Lamar Blvd., Ste. 110	Arlington	76006	Mike Funk	(469) 212-0239	\$104,031,308	\$66,300,671	\$36,427,602	\$11,996,101	7,893	2.38%	3.20%
68529	LIGHT COMMERCE	11235 Crown Park Dr.	Houston	77067	Harlene Johnson	(281) 876-7576	\$2,595,191	\$1,601,638	\$927,830	\$502,558	785	-33.40%	-14.61%
67519	LINKAGE	4527 Speight Ave.	Waco	76711	Marna Frazier	(254) 754-1168	\$12,514,408	\$7,530,744	\$4,330,932	\$2,115,275	1,870	-3.54%	7.93%
12289	LITTLEFIELD SCHOOL EMPLOYEES	P.O. Box 567	Littlefield	79339	Cari McCurry	(806) 385-4791	\$913,832	\$464,794	\$439,852	\$136,896	214	-0.06%	-11.00%
8004	LOCAL 142	P.O. Box 12067	San Antonio	78212	Marcia Burtleson	(210) 226-4536	\$8,600,318	\$2,637,239	\$5,683,964	\$969,047	2,350	-5.47%	-10.75%
16429	LOCAL 20 IBEW	588 W Tarrant Rd.	Grand Prairie	75050	Thomas Murry	(214) 363-9223	\$7,908,124	\$3,444,932	\$4,414,932	\$694,015	1,235	-1.43%	-4.02%
14656	LOCAL 24 EMPLOYEES	7620 Navigation Blvd.	Houston	77012	Anna Wolfe	(713) 926-8383	\$10,980,913	\$2,847,431	\$8,037,443	\$1,593,571	2,338	5.84%	-2.99%
68449	LONE STAR	7508 Ferguson Rd.	Dallas	75228	Jerry Clancy	(214) 327-9367	\$102,169,248	\$78,753,060	\$18,568,285	\$7,813,968	11,044	1.15%	14.16%
1130	LONGVIEW	108 Carmon Court	White Oak	75693	Peggy Waters	(903) 297-4522	\$4,077,320	\$1,926,434	\$2,001,116	\$686,229	651	-9.96%	8.67%
67527	LONGVIEW CONSOLIDATED	3101 Mccann Rd.	Longview	75605	Wanda Stieglar	(903) 234-9998	\$10,649,953	\$7,815,816	\$2,175,680	\$2,025,061	2,053	-1.55%	-7.50%
20760	LUBBOCK COUNTY SCHOOLS	6810 Hyden	Lubbock	79424	Sylvia Grayson	(806) 798-0397	\$2,343,532	\$770,200	\$1,550,922	\$286,935	550	6.35%	-11.48%
3554	LUBBOCK TEACHERS	1628 19th St., Rm 222E	Lubbock	79401	Sherry Fisher	(806) 744-8704	\$16,892,063	\$4,923,200	\$11,785,504	\$3,267,367	1,911	0.40%	-4.16%
3878	LUBBOCK TELCO	P.O. Box 16499	Lubbock	79490	Dewey Tucker	(806) 797-8044	\$5,956,737	\$1,941,262	\$3,929,925	\$1,581,007	768	-6.03%	-1.95%
60378	LUBRIZOL EMPLOYEES	P.O. Box 158	Deer Park	77536	Rose Flores	(281) 479-6651	\$37,454,767	\$16,283,931	\$20,200,049	\$4,932,683	2,876	5.23%	4.67%
16351	LUFKIN	P.O. Box 150940	Lufkin	75915	Julianne Slusher	(409) 632-4397	\$31,715,763	\$20,692,481	\$9,226,018	\$6,289,026	4,681	7.83%	5.14%

CH # 1-25000 = FEDERAL CU, ALL OTHERS ARE STATE CHARTERS

CH #	CREDIT UNION	ADDRESS	CITY	ZIP	CEO	TELEPHONE	\$ TOTAL ASSETS	\$ TOTAL LOANS	\$ TOTAL INVESTMENTS	TOTAL CAPITAL	# OF MEM	% SHR GRO	% LN GRO
13771	LYNN-CO	P.O. Box 1228	Tahoka	79373	Della Swartz	(806) 561-4065	\$741,857	\$289,196	\$453,300	\$244,224	311	-7.01%	-1.34%
13644	M E C O	P.O. Box 370	Hondo	78861	Rebecca Scott	(830) 741-7269	\$5,392,754	\$3,231,165	\$2,035,274	\$873,858	908	-1.34%	2.96%
2724	MARATHON REPUBLIC	P.O. Box 2186	Texas City	77592	Judy Boles	(409) 948-1769	\$7,975,049	\$4,842,739	\$2,815,632	\$914,144	1,638	3.53%	7.33%
5686	MARSHALL T&P EMPLOYEES	P.O. Box 697	Marshall	75671	Beverly Bennett	(903) 938-2311	\$11,224,261	\$7,555,049	\$3,558,220	\$1,836,247	1,305	5.98%	12.23%
67910	MARTIN LUTHER KING	6610 Mik. Blvd.	Houston	77033	Frank Burns	(713) 731-9766	\$349,997	\$112,784	\$209,110	\$132,387	433	-19.36%	-10.36%
67545	MATAGORDA COUNTY	3700 Ave. F	Bay City	77414	Linda Ging	(979) 245-8674	\$24,234,483	\$10,576,173	\$12,429,498	\$2,823,274	3,158	-0.87%	2.69%
10461	MCLENNAN COUNTY EMPLOYEES	215 N 5th St., Ste. 224	Waco	76701	Bruce Urbanow	(254) 757-5015	\$18,235,948	\$6,714,508	\$11,144,000	\$4,711,115	1,538	-9.88%	-0.39%
10481	MCUIREY	P.O. Box 4575	Tyler	75712	Linda Sluder	(903) 595-3300	\$23,331,621	\$16,464,432	\$6,405,770	\$2,521,750	1,942	-7.02%	2.43%
97089	MCT	P.O. Box 279	Port Neches	77651	Thad Angelle	(409) 727-1446	\$230,262,290	\$155,691,816	\$53,984,480	\$22,675,475	20,072	2.63%	2.18%
577	MEMBER PREFERRED	340 Blue Mound Rd., Ste. 342	Saginaw	76131	Misty Miller	(817) 222-2288	\$6,697,814	\$6,162,387	\$377,415	\$735,004	939	33.44%	26.86%
67649	MEMBERS	827 N Main St.	Cleburne	76033	Paul Elkins	(817) 641-4031	\$66,388,891	\$40,330,022	\$23,025,664	\$6,199,353	7,794	3.67%	2.84%
67508	MEMBERS CHOICE	14960 Park Row Blvd.	Houston	77084	Steve Gilman	(281) 398-9900	\$487,470,150	\$263,559,297	\$187,358,380	\$37,832,321	40,950	6.78%	11.24%
21279	MEMBERS CHOICE	P.O. Box 2606	Denton	76202	Melinda Cross	(940) 565-5423	\$12,986,813	\$7,836,023	\$3,953,143	\$2,356,540	1,905	11.59%	13.23%
199	MEMBERS CHOICE OF CENTRAL TEXAS	P.O. Box 20248	Waco	76702	Don Cox	(254) 776-7070	\$164,771,751	\$126,911,614	\$31,272,305	\$22,006,004	28,917	-1.39%	13.38%
4020	MEMBERS FINANCIAL	P.O. Box 9609	Midland	79708	Jerry Hernandez	(915) 520-3443	\$50,207,508	\$31,311,556	\$16,153,735	\$4,132,995	5,288	-6.20%	3.40%
67658	MEMBERS FIRST	P.O. Box 8590	Corpus Christi	78468	Greg Fair	(361) 991-6178	\$111,946,700	\$53,715,776	\$48,428,099	\$19,523,422	11,599	3.03%	8.40%
1584	MEMBERS TRUST OF THE SOUTHWEST	P.O. Box 925687	Houston	77292	Brian Gilbert	(713) 681-0339	\$85,601,199	\$53,604,665	\$28,609,183	\$8,196,471	6,071	7.55%	0.26%
68440	MEMBERSOURCE	10100 Richmond Ave.	Houston	77042	Kenneth Harrington	(713) 627-4000	\$198,857,760	\$97,040,888	\$89,115,425	\$15,338,264	17,473	1.45%	10.62%
62571	MEMORIAL	7789 Southwest Fwy., Ste. 120	Houston	77074	Tom Rogers	(713) 776-5300	\$73,183,128	\$43,365,729	\$26,421,438	\$7,117,158	11,633	-5.18%	11.72%
67436	MESQUITE	1510 N Galloway	Mesquite	75149	Mike Arnold	(972) 285-8951	\$35,491,510	\$15,702,988	\$18,005,996	\$2,349,077	4,691	2.35%	-1.32%
24324	MET TRAN	P.O. Box 925279	Houston	77292	Paula Murray	(713) 861-4780	\$8,392,657	\$3,128,951	\$5,149,611	\$1,700,305	2,638	5.86%	0.90%
7731	METHODIST HOSPITAL EMPLOYEES	P.O. Box 655999	Dallas	75265	Molly Hinkley	(214) 947-1365	\$2,362,825	\$2,362,825	\$6,032,825	\$921,508	2,053	11.14%	0.66%
67517	METRO MEDICAL	8828 Stemmons Fwy., Ste. 113	Dallas	75247	Dolores Jarboe	(214) 630-0611	\$66,739,907	\$15,224,130	\$50,158,624	\$7,795,582	7,279	2.86%	13.59%
67475	MIDLAND MUNICIPAL EMPLOYEES	300 N Loraine	Midland	79701	Anber Pearce	(432) 685-7933	\$17,239,089	\$4,380,319	\$12,680,501	\$1,680,501	1,893	8.57%	-2.59%
24454	MID-TEX	P.O. Box 338	Brownwood	76804	Robert Hagood	(915) 646-4571	\$19,989,814	\$10,387,374	\$6,929,535	\$1,447,012	3,645	3.48%	3.78%
67549	MIDWESTERN STATE UNIVERSITY	3410 Iaft Blvd.	Wichita Falls	76308	Renee Hensley	(940) 397-4622	\$6,700,342	\$2,662,937	\$3,905,909	\$1,190,077	1,257	0.06%	-7.09%
68606	MOBILITY	P.O. Box 630428	Irving	75063	Mark O'Bryan	(972) 574-2123	\$178,477,891	\$103,077,421	\$62,327,818	\$13,776,373	11,356	2.92%	1.18%
491	MOBILLOIL	P.O. Box 12849	Beaumont	77726	Robert Hamer	(409) 892-1111	\$518,746,149	\$404,272,193	\$90,619,079	\$61,253,008	41,609	10.41%	16.24%
11458	MOORE COUNTY SCHOOLS	1114 E 1st.	Dumas	79029	Debbie Willis	(806) 935-5423	\$8,364,277	\$4,051,631	\$3,917,925	\$937,380	1,113	0.52%	-12.08%
1129	MOPAC EMPLOYEES	P.O. Box 205	Palestine	75802	Bernice Carrell	(903) 729-3226	\$14,128,913	\$7,770,218	\$5,121,154	\$1,689,128	2,397	3.10%	-1.25%
1	MORRIS SHEPPARD TEXARKANA	419 W 4th St	Texarkana	75501	Michelle Daniels	(903) 798-3918	\$7,154,985	\$5,621,268	\$1,350,908	\$1,047,850	1,276	-2.50%	3.85%
24605	MOUNT OLIVE BAPTIST CHURCH	514 N Robinson Dr.	Arlington	76011	Eric Grant	(817) 261-9325	\$4,997,881	\$3,172,829	\$1,724,461	\$650,494	1,114	25.74%	20.11%
856	MOUNTAIN STAR	2229 E Vandell Dr.	El Paso	79903	Samuel Diaz	(915) 544-2215	\$26,798,853	\$13,766,327	\$11,719,678	\$2,746,525	4,714	3.56%	4.53%
9807	MT CARMEL CHURCH	P.O. Box 12892	Houston	77217	Stephanie Martin	(713) 641-1954	\$5,062,331	\$1,891,261	\$3,131,888	\$863,911	1,258	-8.09%	-20.94%
67642	MTCU	P.O. Box 4307	Midland	79704	Jana Haney	(915) 689-6828	\$105,850,943	\$44,892,689	\$52,155,432	\$9,775,721	8,477	0.93%	0.86%
17361	MUSICIANS	1939 Stadium Oaks Court, Ste. 110	Arlington	76011	Rose Mathews	(817) 469-6040	\$915,615	\$418,691	\$486,316	\$86,595	242	-18.75%	-31.34%
68545	MY	5744 Watauga Rd.	Watauga	76148	Mark Massey	(817) 428-2463	\$43,239,160	\$23,656,002	\$16,332,972	\$3,930,580	7,524	3.46%	-2.04%
7676	MY COMMUNITY	600 W Louisiana Ave.	Midland	79701	Donna Neal	(432) 688-8400	\$297,442,236	\$176,741,429	\$103,452,347	\$31,146,785	27,339	7.86%	20.37%
10994	NAFT	901 N Veterans Blvd.	Pharr	78577	Suzy Binkman-Doughy	(956) 787-2774	\$68,999,256	\$35,328,568	\$31,328,568	\$8,314,898	9,662	5.63%	7.21%
11067	NASCOGA	1312 Lawrence St.	Gainesville	76240	Don Wood	(940) 665-1797	\$84,097,166	\$44,349,038	\$36,396,038	\$6,864,243	6,206	8.39%	3.37%
67570	NATIONAL OILWELL VARCO EMPLOYEES	P.O. Box 808	Houston	77001	Stacy Adams	(713) 799-5388	\$16,397,977	\$3,616,365	\$10,670,862	\$2,605,833	3,120	6.99%	5.05%
19016	NATIONAL WESTERN LIFE	850 E Anderson Ln.	Austin	78752	Martha Eanes	(512) 719-2376	\$2,150,825	\$1,295,155	\$850,154	\$270,749	361	8.04%	-8.09%
67407	NAVARRO	P.O. Box 562	Corsicana	75151	Elaine Jernigan	(903) 872-2291	\$1,703,742	\$1,703,742	\$1,826,778	\$916,196	906	13.17%	-8.18%
68615	NAVY ARMY COMMUNITY	P.O. Box 81349	Corpus Christi	78468	Sarah O'Brien	(361) 986-4500	\$2,131,324,043	\$1,748,456,549	\$322,930,058	\$214,830,259	131,990	12.75%	8.36%
67578	NCE	901 Leopard St., Ste. 114	Corpus Christi	78401	Veronica Marazon-Hagheghi	(361) 882-4780	\$4,597,342	\$3,313,114	\$1,189,022	\$913,510	1,149	4.76%	28.51%
7916	NECHES	P.O. Box 1118	Port Neches	77651	Jason Landry	(409) 722-1174	\$399,377,456	\$269,772,307	\$104,308,343	\$55,825,807	41,892	7.04%	15.90%
67681	NEIGHBORHOOD	P.O. Box 803476	Dallas	75380	Chet Kimmell	(214) 748-9393	\$349,302,162	\$199,556,145	\$120,387,008	\$32,961,792	31,453	4.69%	13.07%
6304	NEWMAN MARCUS GROUP EMPLOYEES	1618 Main St.	Dallas	75201	Deborah Lohrke	(214) 573-5322	\$12,406,167	\$7,875,243	\$4,422,904	\$1,280,864	3,907	5.10%	3.07%
68436	NEW MOUNT ZION BAPTIST CHURCH	P.O. Box 74256	Dallas	75374	Iris Netters	(214) 349-7613	\$965,043	\$636,180	\$337,741	\$92,417	500	-7.94%	-12.92%
24384	NIZARI PROGRESSIVE	11770 University Blvd.	Sugar Land	77478	Harold Coffman	(281) 921-8500	\$103,313,434	\$68,863,139	\$31,310,675	\$15,032,382	10,797	-0.16%	4.40%

CH # 1-25000 = FEDERAL CU, ALL OTHERS ARE STATE CHARTERS

CH #	CREDIT UNION	ADDRESS	CITY	ZIP	CEO	TELEPHONE	TOTAL ASSETS	TOTAL LOANS	TOTAL INVESTMENTS	TOTAL CAPITAL	# OF MEM	% SHR GRO	% LN GRO
68432	NORTH EAST TEXAS	P.O. Box 1480	Lone Star	75668	Kay Stewart	(903) 656-2576	\$134,081,079	\$77,395,814	\$46,440,388	\$15,395,012	14,199	4.21%	2.12%
19171	NORTHEAST PANHANDLE TEACHERS	P.O. Box 118	Perryton	79070	Brandon Wood	(806) 435-9522	\$23,579,053	\$10,381,329	\$12,926,868	\$2,840,581	2,680	4.42%	22.76%
14170	NORTHEAST TEXAS TEACHERS	3320 Lamar Ave.	Paris	75460	Linda Rius	(903) 785-6682	\$22,932,293	\$8,937,142	\$13,149,110	\$3,369,957	3,699	2.60%	-6.94%
2158	NRCS	P.O. Box 6567	Fort Worth	76115	Pat Brown	(817) 921-9302	\$10,703,679	\$4,402,012	\$6,117,274	\$1,317,929	1,039	3.55%	8.66%
24804	OAK CLIFF CHRISTIAN	1130 W Camp Wisdom Rd.	Dallas	75232	Sherman Robertson	(214) 672-9180	\$3,730,609	\$2,826,065	\$739,467	\$277,647	1,551	6.09%	3.61%
67624	OAK FARMS EMPLOYEES	P.O. Box 1270	Houston	77251	Anita Hoque	(713) 547-7188	\$3,948,917	\$2,754,177	\$1,109,127	\$908,825	903	2.84%	6.63%
67534	ODESSA EMPLOYEES	1006 E 7th St.	Odessa	79761	Sheila Kelly	(482) 333-2510	\$15,550,583	\$9,376,150	\$5,289,642	\$2,231,008	1,368	10.66%	6.66%
6175	OLD OCEAN	P.O. Box 527	Old Ocean	77463	Terry Settle	(979) 647-4952	\$30,023,889	\$12,470,637	\$15,681,896	\$2,562,533	3,158	5.67%	-2.88%
2115	ONE SOURCE	8870 Gazelle Dr.	El Paso	79925	Bob Peterson	(915) 592-0223	\$89,634,576	\$67,454,157	\$18,771,086	\$9,256,181	11,687	-2.40%	4.07%
67498	ORANGE COUNTY TEACHERS	P.O. Box 108	Orange	77631	Allene Ashmore	(409) 886-7197	\$2,029,980	\$513,348	\$1,457,559	\$449,968	431	-8.96%	-17.51%
17067	OUR MOTHER OF MERCY PARISH HOUSTON	4000 Sumpter St.	Houston	77020	Renee Lorenis	(713) 675-3000	\$2,561,011	\$1,526,074	\$1,007,077	\$287,839	697	-6.54%	-7.05%
66582	P.I.E.	P.O. Box 35068	Houston	77235	Becky Rogers	(713) 551-0494	\$13,992,714	\$5,691,349	\$8,111,677	\$1,941,173	1,403	3.68%	-2.28%
8858	PAMCEL	1939 N. Hobart	Pampa	79066	Debbie Stokes	(806) 663-4949	\$13,369,405	\$4,376,779	\$8,330,625	\$2,486,549	1,816	-12.10%	-5.68%
67621	PAMPA MUNICIPAL	P.O. Box 1259	Pampa	79066	Carol Reed	(806) 665-8875	\$3,275,291	\$2,350,989	\$862,947	\$266,161	658	5.17%	16.56%
2046	PAMPA TEACHERS	P.O. Box 920	Pampa	79066	Betsie Lewis	(806) 665-0057	\$12,013,475	\$8,467,994	\$2,812,390	\$1,174,518	2,040	3.87%	23.86%
3571	PANTEX	P.O. Box 5206	Borger	79008	Cliff Murley	(806) 273-5692	\$231,974,371	\$57,912,240	\$165,419,850	\$39,094,441	15,598	-2.11%	2.10%
67499	PARIS DISTRICT	P.O. Box 53	Paris	75461	Thomas Hodges	(903) 785-5024	\$534,633	\$261,741	\$268,725	\$89,630	228	4.90%	-12.89%
9246	PASADENA MUNICIPAL	P.O. Box 1274	Pasadena	77501	Susan Hardy	(713) 477-4068	\$10,975,490	\$5,049,861	\$5,775,960	\$2,051,733	1,482	9.23%	5.47%
67476	PASADENA POSTAL	1199 Pasadena Blvd.	Pasadena	77501	Cindy Caldwell	(713) 473-9349	\$1,565,101	\$1,104,931	\$415,487	\$301,545	368	-21.92%	-22.61%
17105	PEAR ORCHARD	3390 Sarah St.	Beaumont	77705	Frank Owens	(409) 842-4343	\$933,368	\$586,667	\$172,099	\$172,099	362	-10.86%	-10.68%
11761	PECO	6201 Hwy. 180E	Minal Wells	76067	Gaynell Holland	(940) 325-8900	\$5,467,717	\$2,556,475	\$2,811,800	\$603,908	848	-3.19%	-1.26%
64972	PEGASUS COMMUNITY	1412 Main St., Ste. 302	Dallas	75202	Jason Scott	(214) 273-4650	\$228,002,586	\$160,504,604	\$64,028,045	\$22,542,187	13,697	-4.17%	163.47%
177	PEOPLE'S TRUST	P.O. Box 4511	Houston	77210	Angela McKeithan	(713) 428-3200	\$463,585,121	\$279,658,896	\$155,133,393	\$41,370,425	25,693	2.43%	26.51%
15817	PILGRIM COCC	3118 Blodgett St.	Houston	77004	June Washington	(713) 524-8783	\$1,317,906	\$817,440	\$305,918	\$142,777	403	-3.27%	-20.01%
24818	PIONEER MUTUAL	1521 Lake Pointe Pkwy.	Sugar Land	77478	Shaikat Ali	(281) 568-6000	\$96,304,943	\$55,987,375	\$31,919,253	\$16,979,850	7,113	36.87%	12.32%
12274	PLAINS	P.O. Box 670	Plainview	79073	Mickie Gregory	(806) 293-7091	\$4,179,093	\$2,149,002	\$1,936,639	\$603,293	856	13.18%	-1.99%
61457	PULSA	9998 Alameda Genoa	Houston	77075	Vladimir Stark	(713) 970-6200	\$102,931,628	\$79,811,329	\$12,619,970	\$9,304,655	17,191	11.86%	15.68%
67582	POLLOCK EMPLOYEES	1140 Empire Central Dr., Ste. 605	Dallas	75247	Gene Pittman	(214) 637-3924	\$4,822,309	\$2,759,982	\$1,967,922	\$664,841	1,120	-6.36%	-8.32%
7023	PORT ARTHUR COMMUNITY	3100 Central Mall Dr.	Port Arthur	77642	Sabrina Miguez	(409) 729-7938	\$18,100,212	\$11,622,168	\$4,820,282	\$2,293,015	2,392	2.74%	4.36%
8413	PORT ARTHUR TEACHERS	3001 Jimmy Johnson Blvd.	Port Arthur	77642	Cindy Drummond	(409) 729-3075	\$27,729,178	\$9,388,078	\$17,220,323	\$3,806,445	3,928	1.26%	-2.52%
60782	PORT OF HOUSTON	111 E Loop N	Houston	77029	Karol Harvey	(713) 670-2424	\$5,606,187	\$4,967,893	\$550,003	\$1,382,534	818	4.60%	16.26%
21029	PORT OF HOUSTON WAREHOUSE	1717 E Loop N., Ste. 160	Houston	77029	Bernie Williams	(713) 673-5565	\$4,121,387	\$1,175,438	\$2,921,472	\$397,499	305	8.14%	15.76%
14512	PORT TERMINAL	8934 Manchester St., Ste. 215	Houston	77012	Joan Trainer	(713) 926-5000	\$10,372,769	\$2,437,886	\$7,836,762	\$2,995,559	877	-8.55%	-11.04%
67554	POSTEL FAMILY	1300 Broad St.	Wichita Falls	76308	John Buckley	(940) 761-8600	\$69,051,061	\$44,299,419	\$21,921,527	\$5,823,053	6,518	5.79%	11.72%
2077	PRAIRIE VIEW	P.O. Box 788	Prairie View	77446	Gloria Hall	(936) 857-4925	\$4,711,479	\$1,290,018	\$3,293,561	\$583,683	822	-1.48%	-34.86%
67507	PRESTIGE COMMUNITY	P.O. Box 802631	Dallas	75380	Sammy Shanafelt	(972) 715-4444	\$77,408,013	\$55,971,904	\$18,797,671	\$7,166,635	7,263	4.94%	13.87%
2131	PRIMEWAY	P.O. Box 53088	Houston	77052	Annette Zimmerman	(713) 799-6200	\$446,876,732	\$294,413,534	\$129,171,519	\$32,642,538	49,565	2.78%	22.78%
68592	PROMISE	6500 Rookin, Bldg. C, Ste. C-109	Houston	77074	Randy Martinez	(832) 239-8599	\$5,437,411	\$3,880,063	\$1,383,928	\$647,627	2,641	32.33%	13.02%
67428	PUBLIC EMPLOYEES	P.O. Box 2205	Austin	78768	Gary Whitcomb	(512) 474-1955	\$292,184,111	\$147,902,195	\$134,863,724	\$22,047,891	24,450	2.69%	12.13%
68569	QUALTRUST	P.O. Box 165448	Irving	75016	John Dichiaro	(972) 714-1300	\$190,881,655	\$145,414,801	\$37,307,750	\$19,922,217	23,854	-1.35%	1.57%
13765	QUEMADO	P.O. Box 8	Quemado	78877	Billie Krieg	(830) 757-1535	\$1,426,498	\$1,082,320	\$258,271	\$187,899	469	-13.45%	-10.29%
8111	RANDOLPH-BROOKS	One Randolph Brooks Pkwy.	Live Oak	78233	Chris O'Connor	(210) 945-3300	\$5,993,295,632	\$3,979,612,588	\$1,696,842,240	\$774,233,394	479,897	8.74%	14.55%
5029	RED RIVER EMPLOYEES	P.O. Box 5909	Texarkana	75505	Robert Buck	(903) 733-3000	\$671,723,495	\$394,601,490	\$244,031,933	\$70,596,951	69,280	2.62%	10.05%
67486	RED	10200 E Fwy. 125	Houston	77029	Dorothy Hyman	(713) 673-3333	\$19,982,947	\$541,350	\$19,157,095	\$2,669,974	1,782	-2.44%	13.19%
61532	REEVES COUNTY TEACHERS	P.O. Box 430	Pecos	79772	Jimmy Dutchover	(915) 447-6192	\$9,403,402	\$6,994,346	\$1,975,667	\$1,975,667	1,584	8.81%	9.97%
12365	REFUGIO COUNTY	212 W Vance St.	Refugio	78377	Tamara Moehr	(361) 526-2275	\$10,397,611	\$5,150,587	\$4,637,919	\$1,565,980	1,072	5.66%	-0.18%
68439	RESOURCE	1200 Bellevue St.	Dallas	75215	Jim Bisenidine	(214) 319-3100	\$393,455,267	\$315,596,899	\$48,065,164	\$41,184,387	48,157	0.22%	0.89%
23328	RIO GRANDE MASONIC PRINCE HALL	P.O. Box 11417	Houston	77293	Herbert Morrow	(713) 635-6935	\$335,988	\$59,517	\$278,427	\$43,805	81	-4.01%	-28.95%
61734	RIO GRANDE VALLEY	2910 E. Grimes	Harlingen	78550	Allyson Morrow	(956) 423-5792	\$79,812,287	\$41,582,037	\$31,840,527	\$8,029,688	16,908	3.29%	9.89%
926	RIVER CITY	P.O. Box 12689	San Antonio	78212	Kim Heinze	(210) 225-6866	\$131,376,845	\$85,961,966	\$31,719,456	\$11,073,753	14,569	-9.88%	-2.33%

CH # 1-25000 = FEDERAL CU, ALL OTHERS ARE STATE CHARTERS

CH #	CREDIT UNION	ADDRESS	CITY	ZIP	CEO	TELEPHONE	\$ TOTAL ASSETS	\$ TOTAL LOANS	\$ TOTAL INVESTMENTS	\$ TOTAL CAPITAL	# OF MEM	% SHR GRO	% LN GRO
19926	ROCKDALE	1821 W Cameron	Rockdale	76567	Ron Montgomery	(512) 446-2583	\$72,042,002	\$22,484,621	\$43,938,543	\$8,842,078	7,575	3.55%	8.38%
9799	ROCKET	905 W Mcgregor Dr.	Mcgregor	76657	Glenda Hollingsworth	(254) 840-2873	\$16,171,443	\$10,271,207	\$5,270,768	\$1,415,077	2,525	3.00%	13.40%
10749	S.W.E.	1209 Industrial	Kilgore	75662	Susan Oglesby	(903) 984-3063	\$1,425,602	\$617,235	\$806,677	\$118,480	165	45.65%	-17.78%
5866	SABINE	P.O. Box 3000	Orange	77630	David Meaux	(888) 319-1328	\$166,731,183	\$102,168,578	\$49,451,811	\$70,052,941	14,764	2.48%	1.05%
3946	SACRED HEART PARISH HALLETTSVILLE	1206 N Texana St.	Hallettsville	77964	Agnes Roznosky	(361) 798-4361	\$39,461,440	\$16,318,616	\$21,268,744	\$3,141,616	2,374	9.05%	0.86%
67501	SAFE	2002 N 11th St.	Beaumont	77703	Margaret Adams	(409) 899-2542	\$11,382,141	\$5,300,261	\$5,300,435	\$1,397,577	2,160	-5.57%	0.80%
15001	SALT EMPLOYEES	P.O. Box 246	Grand Saline	75140	Patty Carter	(903) 962-4204	\$1,993,201	\$891,436	\$1,097,801	\$684,879	537	0.07%	10.90%
3080	SAM ANGELO	235 W. 1st St.	San Angelo	76903	Kaye Edwards	(915) 653-8320	\$21,309,141	\$11,674,596	\$8,702,049	\$1,861,764	3,158	5.29%	-0.15%
24382	SAN ANTONIO	P.O. Box 1356	San Antonio	78295	Steve Hennigan	(210) 258-1414	\$2,754,433,374	\$2,602,752,339	\$97,178,051	\$319,344,112	250,089	-3.58%	-2.29%
12200	SAN ANTONIO WATER SYSTEM	3930 E Houston St.	San Antonio	78237	Carol Murray	(210) 233-3333	\$2,777,227	\$1,670,830	\$1,054,457	\$333,777	1,082	-16.24%	-13.59%
11721	SAN PATRICO COUNTY TEACHERS	501 W. Merriman St.	Sinton	78387	Melodie Brett	(361) 364-3683	\$28,574,158	\$22,457,832	\$3,992,148	\$3,914,096	3,895	-0.61%	-0.07%
9971	SANTIA FE	P.O. Box 15088	Amarillo	79105	Steven Adee	(806) 373-0736	\$116,323,835	\$47,244,956	\$65,250,595	\$15,783,346	8,098	-0.67%	40.06%
67625	SCHLUMBERGER EMPLOYEES	225 Schlumberger Dr.	Sugar Land	77478	Harold Otis	(281) 285-4551	\$725,233,113	\$156,961,276	\$556,046,619	\$74,349,381	29,651	32.02%	11.28%
67612	SCOTT & WHITE EMPLOYEES	P.O. Box 3644	Temple	76505	Gary Janacek	(254) 778-3199	\$38,324,698	\$13,296,264	\$21,629,401	\$2,145,396	5,846	6.08%	-4.04%
10551	SCURRY COUNTY SCHOOL	1903 40th St.	Snyder	79549	Pam Reston	(325) 573-6568	\$10,000,786	\$5,099,527	\$4,838,463	\$1,579,587	1,280	2.78%	-5.30%
6008	SEAGOVILLE	2209 N Hwy. 175	Seagoville	75159	Walt Stuewe	(972) 287-5685	\$16,226,874	\$5,659,947	\$10,233,621	\$2,479,061	1,166	-2.89%	-6.92%
5547	SECURITY FIRST	P.O. Box 4829	McAllen	78502	Al Beltran	(956) 661-4000	\$379,113,443	\$285,316,247	\$52,575,006	\$37,225,092	56,025	0.46%	-0.43%
11065	SECURITY SERVICE	16211 La Cantera Pkwy.	San Antonio	78256	Jim Laffoon	(210) 476-4000	\$8,086,101,582	\$7,603,774,582	\$172,969,064	\$726,872,992	990,172	4.64%	11.89%
3064	SELECT	1914 N Pan Am Expwy. N	San Antonio	78208	Belinda Barrera-McDaniel	(210) 223-6561	\$33,472,882	\$30,939,915	\$1,184,323	\$4,804,553	5,445	-0.37%	4.91%
17154	SEMINOLE PUBLIC SCHOOLS	207 SW 6th	Seminole	79360	Steve Scott	(432) 363-6600	\$8,358,067	\$3,770,387	\$4,505,388	\$1,549,073	974	-1.16%	-8.23%
67645	SERVICE 1ST	P.O. Box 8155	Greenville	75404	Michael Bailey	(903) 457-4686	\$53,584,858	\$16,851,625	\$34,024,249	\$5,240,176	6,639	1.72%	-8.27%
3938	SHAMROCK	P.O. Box 400	Dumas	79029	Eddie Phillips	(806) 935-3333	\$31,403,724	\$13,917,296	\$6,483,896	\$7,594	3.10%	4.57%	
67477	SHARED RESOURCES	2102 E Pasadena Frwy.	Pasadena	77506	Stephanie Salazar	(713) 473-9244	\$24,082,787	\$16,458,306	\$6,214,474	\$2,721,637	2,890	6.89%	15.20%
1941	SHELL	P.O. Box 578	Deer Park	77536	Jose Rodriguez	(713) 844-1100	\$675,832,182	\$483,424,383	\$144,257,366	\$67,414,963	66,545	8.63%	16.23%
12259	SHERWIN	P.O. Box 1294	Portland	78374	Sandra Reyes	(361) 777-2383	\$1,574,856	\$5,484,080	\$5,659,954	\$3,053,304	1,671	7.69%	2.62%
60396	SHEL-TEX	P.O. Box 660	Skellytown	79880	Terri Cone	(806) 848-2413	\$5,717,747	\$3,602,895	\$2,078,574	\$1,070,195	751	3.13%	2.45%
67927	SMART FINANCIAL	P.O. Box 920719	Houston	77292	Gary Luna	(713) 850-1600	\$99,215,496	\$309,822,885	\$208,690,420	\$52,162,949	75,170	6.50%	13.44%
8237	SOUTH TEXAS	2121 Dove	McAllen	78504	Ronald Hyde	(956) 686-9515	\$45,169,915	\$22,397,544	\$19,624,610	\$2,962,580	7,549	5.09%	76.67%
68300	SOUTH TEXAS AREA RESOURCES	P.O. Box 10324	Corpus Christi	78460	Christina Reyna	(361) 242-7827	\$44,842,864	\$18,551,437	\$23,525,941	\$5,799,054	5,674	-3.01%	-0.11%
7024	SOUTH TEXAS REGIONAL	P.O. Box 1556	Laredo	78042	Elvira Lemus	(956) 723-0363	\$6,895,072	\$4,890,740	\$1,895,671	\$679,201	1,304	5.81%	-8.09%
21163	SOUTHEAST TEXAS EMPLOYEES	1608 W Park	Orange	77630	Linda Landy	(409) 746-2177	\$8,964,951	\$4,206,357	\$4,518,718	\$848,207	870	-4.14%	0.97%
9214	SOUTHERN	P.O. Box 2765	Houston	77252	Jeanne Walker	(713) 232-7774	\$83,170,350	\$60,583,835	\$22,271,246	\$21,501,955	4,454	11.66%	15.02%
67660	SOUTHERN STAR	5253 Hollister	Houston	77040	Debbie Callihan	(713) 934-1460	\$22,916,390	\$13,463,440	\$6,098,850	\$3,778,126	3,466	-0.96%	0.12%
15815	SOUTHLAND	2601 S John Redditt Dr.	Lufkin	75904	Jonathan Matthews	(936) 639-2311	\$32,062,118	\$24,749,027	\$5,047,524	\$3,526,372	4,342	7.58%	11.94%
67550	SOUTHWEST 66	P.O. Box 12010	Odessa	79768	Anita Lintzen	(432) 363-6600	\$84,317,892	\$42,439,823	\$38,201,871	\$8,837,963	10,134	10.52%	2.26%
22157	SOUTHWEST AIRLINES	P.O. Box 35708	Dallas	75235	Charles Rutan	(214) 357-5577	\$334,302,989	\$210,512,768	\$93,413,680	\$43,050,510	40,904	13.67%	10.51%
15327	SOUTHWEST FINANCIAL	7610 Stemmons Frwy., Ste. 110	Dallas	75247	Melanie Kennedy	(214) 630-7111	\$46,883,752	\$35,383,010	\$11,847,105	\$9,939,110	10,416	1.82%	25.58%
60533	SOUTHWEST HERITAGE	P.O. Box 4898	Odessa	79760	Romy Haynes	(432) 367-8993	\$108,760,928	\$68,641,511	\$32,688,098	\$9,404,080	8,778	11.70%	21.05%
10913	SOUTHWEST RESEARCH CENTER	7215 Gulebra Rd.	San Antonio	78251	Alice Viera	(210) 684-1054	\$69,566,356	\$31,313,561	\$34,905,897	\$6,216,284	10,156	2.44%	9.20%
9496	SP TRAINMEN	12655 Woodforest, Ste. 855	Houston	77015	Sandy Allen	(713) 453-1010	\$3,138,370	\$751,500	\$2,364,795	\$1,198,391	703	-1.23%	-9.71%
61135	SPKCE CITY	3101 Harrisburg Blvd.	Houston	77003	Craig Rohden	(713) 222-1244	\$67,981,105	\$51,317,790	\$9,796,171	\$5,710,586	8,082	1.84%	14.66%
61438	SPCO	9800 NW Frwy. 100	Houston	77092	J. Timothy Adams	(713) 520-5060	\$37,563,225	\$32,081,157	\$2,897,861	\$4,090,453	4,044	-0.69%	11.22%
13931	SPOHN HEALTH SYSTEM	P.O. Box 3906	Corpus Christi	78463	Dan Thornton	(361) 814-3463	\$13,883,497	\$5,704,629	\$7,238,509	\$3,401,664	2,742	-3.39%	7.93%
67686	ST. JOSEPH'S	P.O. Box 15650	San Antonio	78212	Darrell Lynch	(210) 225-6126	\$42,827,143	\$16,450,468	\$25,023,375	\$3,392,850	6,535	-3.87%	-7.47%
23525	ST. LUKE'S COMMUNITY	11011 Hall Rd.	Houston	77089	George Bishop	(281) 464-8286	\$1,386,774	\$306,761	\$1,071,028	\$121,837	487	-2.26%	-9.82%
11624	ST. STEPHEN'S	P.O. Box 2366	Houston	77252	Lupita Llanes	(713) 862-8945	\$909,519	\$502,365	\$455,238	\$495,734	525	-14.69%	29.64%
67512	STAR OF TEXAS	P.O. Box 14567	Austin	78761	Frances Laurel	(512) 458-8253	\$33,456,701	\$14,405,783	\$16,425,077	\$3,915,931	3,929	3.83%	-1.10%
18559	STARR COUNTY TEACHERS	P.O. Box 367	Rio Grande City	78582	Emma Gonzalez	(956) 487-4044	\$25,725,267	\$11,501,741	\$11,981,295	\$4,565,419	5,010	6.05%	9.88%
18816	STEC	P.O. Box 151	Nursery	77976	Carol Johnston	(361) 485-6125	\$8,645,474	\$2,530,569	\$6,048,375	\$1,123,742	920	0.12%	-23.34%
15112	STONE TYLER EMPLOYEES	P.O. Box 1356	Tyler	75710	Joyce Horton	(903) 521-9033	\$106,035	\$14,761	\$91,155	\$59,733	32	-40.17%	-74.10%

CH # 1-25000 = FEDERAL CU, ALL OTHERS ARE STATE CHARTERS

CH #	CREDIT UNION	ADDRESS	CITY	ZIP	CEO	TELEPHONE	\$ TOTAL ASSETS	\$ TOTAL LOANS	\$ TOTAL INVESTMENTS	\$ TOTAL CAPITAL	# OF MEM	% SHR GRO	% LN GRO
22177	SUGAR GROWERS	P.O. Box 459	Santa Rosa	78593	Mary Garza	(956) 636-1411	\$2,601,348	\$626,431	\$1,974,417	\$868,035	434	-11.25%	-29.05%
4642	SUGAR LAND EMPLOYEES	P.O. Box 21	Sugar Land	77487	Rebecca Christopoulos	(281) 242-2322	\$6,720,155	\$2,367,380	\$3,514,193	\$514,315	1,359	-1.70%	51.29%
68626	SUNTIDE	P.O. Box 10070	Corpus Christi	78460	Bill Wade	(361) 241-7100	\$86,972,589	\$71,894,720	\$13,235,023	\$11,259,115	8,279	30.02%	12.18%
11773	SWEENEY TEACHERS	P.O. Box 307	Sweeny	77480	Denise Upton	(979) 548-2662	\$2,861,376	\$1,477,805	\$1,343,738	\$344,094	701	0.50%	-14.72%
67520	SWEETEX	P.O. Box 2312	Longview	75606	Lawanda Drennan	(903) 753-1150	\$12,158,130	\$4,506,713	\$7,507,116	\$3,344,521	1,008	3.00%	0.61%
11377	SWEETWATER REGIONAL	P.O. Box 218	Sweetwater	79556	Gail Rose	(325) 235-4319	\$11,817,263	\$3,984,456	\$6,936,924	\$1,765,576	2,082	2.44%	-17.60%
5325	SWEMP	601 Olive	Texarkana	75501	Betty Ferguson	(903) 793-2274	\$9,397,565	\$5,525,780	\$3,715,159	\$1,442,849	997	7.32%	2.61%
23605	SYNERGY	P.O. Box 691730	San Antonio	78269	Sean Murphy	(210) 345-2222	\$200,844,755	\$140,449,974	\$56,723,273	\$24,179,886	11,163	4.84%	8.44%
67462	T & F EMPLOYEES	P.O. Box 279	Port Arthur	77641	Belinda Flowers	(409) 982-0891	\$865,491	\$683,611	\$179,547	\$236,855	427	-5.27%	6.64%
6687	T & P LONGVIEW	2320 N Eastman Rd.	Longview	75605	Linda Dailey	(903) 753-3207	\$10,561,576	\$7,856,765	\$2,323,286	\$1,885,928	1,200	-4.41%	2.93%
60051	TARRANT COUNTY	200 Taylor St., Ste. 215	Fort Worth	76102	Lily Newfarmer	(817) 884-1470	\$73,222,940	\$64,701,801	\$5,405,387	\$6,643,371	10,140	5.85%	8.62%
8589	TCTEACHERS	P.O. Box 1150	Texas City	77592	Brad Jackson	(409) 942-2617	\$8,424,862	\$2,005,620	\$6,319,552	\$1,400,651	1,105	3.08%	-0.95%
67873	TCC	P.O. Box 38667	Dallas	75238	Ronald Powers	(214) 348-8670	\$37,396,271	\$34,680,980	\$66,385	\$2,516,215	8,322	36.97%	45.95%
60705	TDECU	1001 Fm 2004	Lake Jackson	77566	Stephanie Sherrodd	(979) 297-1154	\$2,283,327,171	\$2,010,877,783	\$147,895,599	\$23,704,494	191,514	14.82%	9.34%
10776	TEACHERS ALLIANCE	P.O. Box 1805	Longview	75606	George Bates	(903) 758-4662	\$1,532,482	\$417,325	\$1,149,262	\$425,775	406	-4.99%	-16.85%
20147	TEAM FINANCIAL	10959 Ella Blvd., Ste. C	Houston	77067	Lynda Milton	(281) 876-2501	\$6,036,301	\$3,251,461	\$2,453,420	\$508,610	1,743	4.75%	10.52%
66351	TELCO PLUS	P.O. Box 3099	Longview	75606	Betty Dewese	(903) 753-5588	\$66,050,074	\$32,921,117	\$26,489,780	\$8,452,572	8,909	0.29%	7.26%
67573	TEMPLE SAMITAFE COMMUNITY	P.O. Box 4026	Temple	76505	Mike Hamby	(254) 778-7222	\$17,461,377	\$7,993,084	\$8,763,385	\$1,059,478	2,594	2.83%	-11.14%
6726	TEMPLE-INLAND	109 N Temple Dr.	Diboll	75941	Diane Brock	(936) 829-1616	\$13,655,355	\$6,264,922	\$7,079,303	\$1,766,793	1,702	1.12%	9.01%
67579	TEX MEX EMPLOYEES	1420 Cedar Ave.	Laredo	78040	Enrique Villarreal	(956) 722-1032	\$13,023,854	\$4,891,039	\$7,552,120	\$2,689,044	2,802	-11.86%	-16.35%
60806	TEXANS	P.O. Box 853912	Richardson	75085	Kevin Durrance	(972) 348-2000	\$1,437,921,114	\$602,278,508	\$771,974,733	\$75,835,555	112,216	-1.97%	-1.27%
24567	TEXAR	P.O. Box 6085	Texarkana	75505	Kelly Mitchell	(903) 223-0000	\$317,085,433	\$187,292,994	\$105,199,852	\$38,141,326	27,149	0.75%	4.69%
5822	TEXARKANA TERMINAL EMPLOYEES	3801 Texas Blvd.	Texarkana	75503	Ronda Nichols	(903) 794-8216	\$12,702,665	\$8,313,565	\$3,446,624	\$1,523,366	1,645	-6.14%	-4.16%
5497	TEXAS	1100 Commerce St., Ste. 745	Dallas	75242	Paula Smith	(214) 748-9556	\$66,726,732	\$30,670,137	\$32,559,206	\$4,633,530	9,347	-5.49%	5.30%
23184	TEXAS ASSNS OF PROFESSIONALS	9110 IH 10 West, Ste. 100	San Antonio	78230	Sandy Grigsby	(210) 593-1200	\$26,132,078	\$26,760,571	\$805,946	\$2,383,578	2,694	7.97%	20.20%
67465	TEXAS BAY AREA	12611 Fuqua St.	Houston	77034	Jesse Gutierrez	(713) 852-6700	\$312,341,148	\$235,128,919	\$45,044,402	\$33,837,601	34,182	2.45%	13.50%
15788	TEXAS COASTAL COMMUNITY	P.O. Box 20396	Beaumont	77720	Lanya Robin	(409) 842-5233	\$2,809,808	\$16,470,562	\$5,685,160	\$3,530,510	3,048	-4.85%	13.82%
67511	TEXAS DPS	P.O. Box 15346	Austin	78761	Mike Rippen	(512) 452-5211	\$63,311,038	\$32,890,849	\$28,730,493	\$5,768,301	7,556	1.63%	13.02%
11231	TEXAS FARM BUREAU	P.O. Box 2689	Waco	76702	Linda Rogers	(254) 751-2585	\$2,879,098	\$2,899,916	\$3,486,094	\$1,200,948	916	0.94%	-3.09%
67452	TEXAS HEALTH	P.O. Box 4003	Austin	78765	Tammy Borkin	(512) 454-4636	\$72,005,556	\$50,923,807	\$18,807,567	\$7,740,337	5,799	4.99%	1.82%
67413	TEXAS HEALTH RESOURCES	12270 Coit Rd., S-100	Dallas	75251	Suzanne Chism	(214) 361-3809	\$16,769,763	\$10,469,567	\$5,549,266	\$1,492,798	3,851	7.05%	-4.88%
18218	TEXAS LEE	242 South P.O. St. Oak Ln.	Houston	77056	Susannah Lee Wong	(713) 965-0744	\$192,437	\$93,926	\$96,677	\$54,046	89	17.66%	-36.70%
8676	TEXAS PARTNERS	1011 Wales Dr.	Killeen	76549	Gary Straley	(254) 526-3081	\$141,900,660	\$53,838,704	\$79,608,248	\$11,029,273	18,685	5.09%	24.02%
5337	TEXAS PEOPLE	4613 Wellesley	Fort Worth	76107	Carolyn Smithwick	(817) 731-2756	\$22,274,910	\$12,086,835	\$9,216,086	\$4,407,309	3,044	2.07%	3.82%
3828	TEXAS PLAINS	804 S Madison	Amarillo	79101	Kasha Young	(806) 373-6641	\$31,595,788	\$20,607,449	\$9,810,638	\$4,324,906	7,511	2.02%	6.86%
12858	TEXAS TECH	Box 41072	Lubbock	79409	Chris Hutson	(806) 742-3606	\$47,461,717	\$83,158,527	\$8,074,911	\$10,190,310	11,466	6.07%	9.34%
67490	TEXAS TELCOM	8818 Garland Rd.	Dallas	75218	Stephen Gibson	(214) 320-8818	\$106,002,009	\$23,289,594	\$16,819,181	\$5,171,774	3,551	12.06%	10.43%
68434	TEXAS TRUST	P.O. Box 2260	Mansfield	76063	James Minge	(972) 263-5171	\$854,295,703	\$594,746,782	\$183,534,116	\$95,839,786	71,267	10.69%	16.67%
61267	TEXAS WORKFORCE	P.O. Box 760746	San Antonio	78245	Mary Dunagan	(210) 521-2898	\$7,858,850	\$1,671,789	\$1,048,972	\$1,671,789	1,227	2.63%	7.36%
2322	TEXASGULF	2015 N Fulton	Wharton	77488	J. Michael Sterry	(979) 282-2300	\$81,323,025	\$57,804,131	\$19,802,256	\$8,769,641	10,171	11.75%	15.10%
68608	TEXELL	P.O. Box 983	Temple	76503	Tony Hale	(254) 773-1604	\$230,130,662	\$186,896,140	\$27,503,363	\$28,830,844	32,503	0.15%	14.25%
11576	TEXHILCO SCHOOL EMPLOYEES	1018 Sidney Baker St.	Kerrville	78028	Mark Bigott	(830) 896-3977	\$13,831,391	\$9,986,571	\$2,224,945	\$1,107,648	1,928	6.44%	1.51%
4292	TEXONIA	P.O. Box 310	Fritch	79036	Fred Cooper	(806) 857-3319	\$13,352,828	\$4,214,617	\$9,033,990	\$2,397,095	1,206	-3.18%	7.52%
61527	TEXONIA COMMUNITY	P.O. Box 1320	Wichita Falls	76307	Wayne Mansur	(940) 851-4000	\$113,866,661	\$85,973,234	\$13,174,575	\$10,924,786	13,918	9.31%	4.12%
11670	TEXONIA EDUCATORS	506 W Lamar St.	Sherman	75090	Louella Williams	(903) 892-1505	\$67,645,882	\$20,918,361	\$45,879,543	\$10,674,243	7,607	5.53%	-2.28%
17953	TEXSTAR	209 W Main St.	Kenedy	78119	Tina Garcia	(830) 583-3443	\$2,257,806	\$4,155,600	\$17,507,932	\$1,989,729	1,621	4.58%	-10.38%
61312	THD 6	4692 E University Blvd. Ste. 102	Odessa	79762	Michele Huebner	(432) 363-8650	\$2,396,026	\$2,396,026	\$1,238,674	\$501,847	629	-2.29%	3.42%
67480	THD DISTRICT 17	P.O. Box 1312	Bryan	77806	Lynn Bush	(979) 778-8433	\$3,076,303	\$965,984	\$2,058,315	\$694,386	539	-6.19%	8.13%
67421	THE ELECTRIC UTILITIES	2002 Birdwell Ln.	Big Spring	79720	Carol Jeter	(432) 263-3442	\$6,753,485	\$2,717,307	\$3,899,193	\$806,218	697	-1.51%	16.45%
67640	THE GROCERS SUPPLY EMPLOYEES	P.O. Box 14515	Houston	77221	Tita Herrera	(713) 746-5680	\$3,523,829	\$486,234	\$3,020,348	\$590,949	2,427	0.82%	-9.85%

CH # 1-25000 = FEDERAL CU, ALL OTHERS ARE STATE CHARTERS

CH #	CREDIT UNION	ADDRESS	CITY	ZIP	CEO	TELEPHONE	\$ TOTAL ASSETS	\$ TOTAL LOANS	\$ TOTAL INVESTMENTS	TOTAL CAPITAL	# OF MEM	% SHR GRO	% LN GRO
22747	THE LOCAL	P.O. Box 560303	Dallas	75356	Jim Ratliff	(214) 638-0404	\$24,084,576	\$17,782,894	\$5,933,203	\$3,830,265	5,165	-0.84%	-14.31%
8290	THE PEOPLES	P.O. Box 9335	Amarillo	79105	Arthur Homell	(806) 359-8571	\$164,000,767	\$68,885,147	\$85,679,064	\$13,951,275	19,052	1.78%	3.95%
5929	TIP OTEXAS	11501 Gateway Blvd. W	El Paso	79936	Gabri Escandon	(915) 532-6575	\$21,981,008	\$12,315,455	\$8,029,982	\$4,066,004	4,221	-6.29%	-10.73%
67835	TRANS TEXAS SOUTHWEST	3401 Loop 306	San Angelo	76904	Toni Sidduth	(325) 944-3184	\$43,216,055	\$32,497,958	\$9,336,988	\$4,692,242	2,903	4.18%	2.19%
7482	TRANSSTAR	12930 NW Frwy.	Houston	77040	James Tuglie	(832) 201-0190	\$38,920,249	\$22,174,962	\$14,203,644	\$2,546,744	4,988	-1.30%	9.84%
67604	TRAVIS COUNTY	1101 North IH 35	Austin	78702	Margaret Rhoades	(512) 477-2641	\$29,146,929	\$12,595,408	\$14,751,210	\$2,207,689	3,143	12.42%	12.18%
67634	TRINITY VALLEY TEACHERS	P.O. Box 303	Palestine	75802	Freddie Reed	(903) 729-0207	\$25,820,730	\$4,769,540	\$19,199,517	\$7,187,380	3,700	-2.75%	-12.72%
24754	TRUSTUS	275 Ward Rd.	Midlothian	76065	Lisa Lemon	(972) 647-7195	\$8,654,668	\$4,441,748	\$3,605,882	\$689,702	2,601	-7.14%	-8.88%
67439	TX DOT	4173 Old Anson Rd.	Ablene	79601	Toni Nelson	(325) 676-8925	\$12,095,473	\$9,741,755	\$1,867,967	\$1,299,312	1,262	10.70%	11.77%
67638	TYLER CITY EMPLOYEES	819 N Spring	Tyler	75702	MarilAnn Morgan	(903) 592-8012	\$18,087,769	\$9,384,662	\$8,284,716	\$2,946,880	2,711	1.97%	1.10%
15049	UNION FIDELITY	1415 N Loop W 110	Houston	77008	Cindy Hester	(713) 869-9053	\$19,355,317	\$4,840,221	\$14,099,681	\$2,883,571	4,209	3.67%	2.87%
67417	UNION PACIFIC EMPLOYEES	550 Lindbergh Dr.	Beaumont	77707	Kate Peweto	(409) 842-2560	\$1,935,339	\$1,935,339	\$2,997,512	\$813,415	740	4.32%	-6.65%
11633	UNION SQUARE	1401 Holliday St.	Wichita Falls	76301	John Barad	(940) 720-8000	\$328,574,279	\$200,823,120	\$104,461,494	\$38,039,484	22,170	1.38%	6.82%
67587	UNITED	4901 Old Jacksonville Hwy.	Tyler	75703	Sherri McElyea	(903) 595-3604	\$24,107,345	\$17,347,446	\$5,193,068	\$2,243,066	2,387	6.84%	15.27%
68369	UNITED COMMUNITY	P.O. Box 606	Galena Park	77547	Joe Harwell	(713) 674-5778	\$84,174,932	\$73,616,024	\$5,576,987	\$7,651,450	10,167	-1.66%	5.99%
67493	UNITED ENERGY	8790 FM, 1960 Bypass Rd. W A500	Humble	77338	Debbie Hendrix	(281) 964-1777	\$23,865,911	\$12,811,457	\$10,486,213	\$4,845,056	3,978	2.68%	1.68%
68251	UNITED HERITAGE	12208 N Mopac Expressway	Austin	78758	Buddy Schroeder	(512) 435-4545	\$786,467,596	\$524,329,884	\$199,373,413	\$66,662,470	54,577	5.06%	7.78%
10245	UNITED SAN ANTONIO COMMUNITY	5500 Usa Blvd.	San Antonio	78249	Stephen Coomes	(724) 228-2030	\$216,874,731	\$155,363,500	\$34,351,256	\$18,624,366	25,413	-4.33%	-9.61%
67588	UNITED SWEETERS TRUST	14165 Northwest Frwy.	Houston	77040	Charlotte Aubry	(713) 462-5552	\$7,168,717	\$5,409,207	\$1,520,165	\$615,500	1,140	2.24%	4.68%
68589	UNITY ONE	6701 Burlingame Blvd.	Fort Worth	76131	Gary Williams	(817) 306-3100	\$208,589,565	\$123,860,898	\$70,413,298	\$16,651,822	29,453	1.53%	16.34%
1367	UNIVERSITY	P.O. Box 9350	Austin	78766	Tony Budet	(512) 467-8080	\$1,759,151,735	\$1,300,287,305	\$260,433,735	\$143,100,702	180,277	6.30%	35.03%
66372	USE	24909 Kuykendahl Rd.	Tomball	77375	Greg Storch	(713) 595-3400	\$81,829,978	\$26,690,596	\$49,624,385	\$6,074,700	8,044	3.84%	2.72%
13132	USI	Drawer D	Deer Park	77536	Lupita Llanes	(281) 479-6536	\$7,013,406	\$4,526,000	\$12,272,878	\$4,580,455	1,490	3.11%	-8.06%
6289	VA REGIONAL OFFICE	P.O. Box 177	Waco	76703	Jeni Benier	(254) 753-8555	\$6,344,876	\$2,259,313	\$4,044,875	\$856,968	1,013	0.70%	-12.37%
850	VALLEY	P.O. Box 4700	Brownsville	78523	Olga Villarreal	(956) 425-5668	\$55,800,118	\$35,281,129	\$14,099,152	\$8,369,866	10,579	1.58%	11.04%
21788	VALWOOD PARK	1001 E Crosby	Carrollton	75006	Tammy Perkins	(972) 446-0540	\$13,263,556	\$5,293,955	\$5,168,400	\$3,168,400	3,999	0.35%	2.42%
67661	VATAT	614 E 12th St.	Austin	78701	Rosario Rodriguez	(512) 472-3258	\$7,124,554	\$4,556,811	\$2,516,531	\$1,238,555	1,165	20.10%	9.83%
68359	VELOCITY	P.O. Box 1089	Austin	78767	Debbie Mitchell	(512) 469-7000	\$685,729,786	\$466,328,560	\$181,636,680	\$77,069,133	75,745	2.62%	20.32%
3736	VICTORIA	701 Sam Houston	Victoria	77901	Ronald Hyde	(361) 578-2965	\$10,756,928	\$5,012,940	\$5,478,976	\$1,214,664	1,413	-4.82%	16.04%
13672	VICTORIA CITY-COUNTY EMPLOYEES	205 N Bridge St., Ste. 111	Victoria	77901	Sherie Dermitt	(361) 578-9888	\$7,680,436	\$2,730,050	\$4,832,765	\$1,167,970	1,216	7.52%	-0.04%
10327	VICTORIA TEACHERS	P.O. Box 1596	Victoria	77902	Lynne Kennedy	(361) 576-3168	\$15,398,651	\$4,043,645	\$10,956,623	\$4,483,790	1,181	-5.08%	2.93%
21368	VIDOR TEACHERS	140 E Bolivar	Vidor	77662	Kathy Wright	(409) 769-3348	\$2,994,017	\$1,943,869	\$1,025,030	\$469,495	533	1.16%	5.22%
6368	WACO	P.O. Box 646	Waco	76703	Tony Head	(254) 753-0361	\$14,282,565	\$6,048,659	\$7,496,830	\$1,173,068	2,632	-0.47%	-7.24%
5555	WACONIZED	5200-A Beverly Drive	Waco	76711	Linda Hubbard	(254) 755-8820	\$4,755,322	\$2,250,555	\$2,377,329	\$1,114,093	490	-6.40%	9.63%
12068	WALKER COUNTY	1802 Normal Park Dr.	Huntsville	77340	Rod Oliver	(409) 291-2171	\$28,565,170	\$13,287,673	\$12,885,397	\$2,814,084	4,458	4.52%	4.07%
67571	WARD COUNTY TEACHERS	301 S Main	Monahans	79756	Terrilyn Rankin-Swan	(432) 943-3445	\$16,424,961	\$5,331,420	\$10,394,286	\$1,423,929	1,492	5.58%	10.24%
12181	WELLSPRING	150 E Roundbunch Rd.	Bridge City	77611	Janna Achord	(409) 697-2461	\$36,963,910	\$29,827,403	\$3,879,183	\$3,547,717	5,405	-0.25%	7.72%
67592	WEST TEXAS EDUCATORS	P.O. Box 4959	Odessa	79760	Nicole Iovans-Dominguez	(432) 362-1414	\$52,723,013	\$24,936,867	\$25,249,256	\$4,173,232	4,845	1.47%	77.50%
5373	WESTEX	901 Ave. Q	Lubbock	79401	Wicki Love	(806) 765-5701	\$60,110,627	\$26,981,373	\$28,191,571	\$6,680,835	6,140	2.11%	1.40%
67915	WESTEX COMMUNITY	200 E Austin	Kermit	79745	Devora Mitchell	(432) 586-6631	\$62,710,372	\$33,869,123	\$20,702,140	\$5,739,358	8,905	11.16%	9.64%
67458	WHARTON COUNTY TEACHERS	P.O. Box 1004	Wharton	77488	Donna Nelson	(979) 532-1930	\$11,162,861	\$898,148	\$10,126,367	\$1,836,389	1,096	-1.36%	-15.20%
6317	WICHITA FALLS	2100 Seymour Hwy.	Wichita Falls	76301	John Arnold	(940) 322-9328	\$20,510,661	\$9,380,274	\$10,623,382	\$2,233,723	2,416	5.25%	3.58%
2112	WICHITA FALLS TEACHERS	P.O. Box 4516	Wichita Falls	76308	Angela Clark	(940) 692-7096	\$70,919,907	\$31,583,118	\$35,540,436	\$7,811,876	5,907	4.91%	12.19%
16373	WINDHURST	P.O. Box 127	Windthorst	76389	Judy Koetter	(940) 423-6776	\$47,194,191	\$17,753,510	\$28,602,288	\$7,894,749	2,447	0.59%	-4.61%
61524	WITCO HOUSTON EMPLOYEES	2519 Ave. H	Rosenberg	77471	John Herne	(281) 342-9925	\$1,088,603	\$595,783	\$595,783	\$337,925	200	3.03%	-11.18%
7677	WTM AN ATLANTIC	P.O. Box 467	Denver City	79323	Joe English	(806) 592-9207	\$1,687,912	\$724,685	\$1,149,063	\$337,728	308	-7.30%	-10.19%
10502	YANTIS	P.O. Box 267	Yantis	75497	Valinda Stephenson	(903) 383-2400	\$24,751,985	\$10,849,052	\$12,487,740	\$3,496,887	2,561	13.92%	-6.11%
6472	YOAKUM COUNTY	P.O. Box 395	Plains	79355	Tina Sneed	(806) 456-2929	\$8,752,030	\$3,814,176	\$4,786,576	\$1,578,000	1,288	-2.57%	-9.53%

CH # 1-25000 = FEDERAL CU, ALL OTHERS ARE STATE CHARTERS

TOP 50 STATE TABLE

State Credit Union Totals as of June 30

	2010	2011	2012	2013	2014	2014 Growth	5-Year Compound Growth
Number of Credit Unions	97	89	85	80	73	-8.75%	-5.53%
Number of Members	1,767,978	1,708,562	1,771,195	1,853,425	1,936,134	4.46%	1.83%
Total Assets (\$000)	14,760,946	14,381,469	15,341,621	16,418,637	17,355,116	5.70%	3.29%
Total Shares (\$000)	13,423,415	12,972,008	13,795,823	14,672,615	15,386,393	4.86%	2.77%
Total Loans (\$000)	10,870,345	9,979,261	10,072,205	10,680,718	11,960,005	11.98%	1.93%
Total Capital (\$000)	1,451,422	1,532,130	1,623,595	1,768,772	1,982,855	12.10%	6.44%

UTAH	Total Assets (\$000) 6/30/14	% of Total State Assets	Financial Ratios				Productivity Ratios				Member Service Ratios			
			Net Worth/Assets	Loans/Shares	Return on Average Assets	Delinquency Ratio	Operating Exp./Average Assets	Members/Employee	Efficiency Ratio	\$ Avg. Loan Balance	\$ Avg. Share Balance	# Auto Loans/ Members	# Share Drafts/ Members	# Credit Cards/ Members
1 AMERICA FIRST	\$6,251,767	36.02%	10.31%	76.07%	1.67%	1.00%	3.47%	312	68.12%	\$8,601	\$8,392	25.90%	60.83%	19.29%
2 MOUNTAIN AMERICA	\$3,904,528	22.50%	9.72%	92.72%	1.80%	0.67%	4.24%	408	67.56%	\$11,668	\$7,384	20.10%	63.66%	22.12%
3 GOLDENWEST	\$1,036,997	5.98%	12.55%	67.13%	1.00%	0.20%	3.15%	276	75.46%	\$8,009	\$9,225	17.69%	69.61%	18.77%
4 UTAH COMMUNITY	\$928,217	5.35%	10.05%	59.50%	0.67%	0.19%	3.26%	401	82.52%	\$9,908	\$6,764	14.34%	69.17%	10.95%
5 UNIVERSITY FIRST	\$686,572	3.96%	10.30%	83.48%	0.93%	0.26%	3.07%	374	72.81%	\$8,435	\$7,451	25.14%	50.02%	12.60%
6 CYPRIUS	\$671,917	3.87%	10.31%	80.59%	1.17%	0.70%	3.89%	333	76.13%	\$10,448	\$6,877	23.80%	56.00%	13.97%
7 UTAH POWER	\$525,097	3.03%	12.87%	51.69%	0.98%	0.14%	1.26%	511	54.05%	\$17,998	\$18,364	22.83%	43.58%	11.33%
8 DESERET FIRST	\$465,150	2.68%	6.48%	75.48%	1.03%	1.23%	3.86%	349	77.91%	\$7,856	\$7,955	25.50%	62.87%	20.42%
9 GRANITE	\$345,817	1.99%	9.56%	73.35%	0.85%	0.35%	3.28%	319	79.64%	\$16,085	\$10,021	19.55%	51.89%	11.71%
10 WASATCH PEAKS	\$262,515	1.51%	9.84%	82.48%	0.43%	0.32%	4.01%	313	86.40%	\$9,494	\$7,523	14.41%	45.93%	16.06%
11 UTAH FIRST	\$255,842	1.47%	9.75%	88.87%	1.02%	0.22%	4.05%	309	75.08%	\$15,382	\$10,598	20.77%	58.80%	24.24%
12 JORDAN	\$230,169	1.33%	8.87%	62.00%	0.75%	0.72%	3.29%	361	84.52%	\$11,962	\$8,206	15.23%	46.69%	18.28%
13 ALPINE	\$167,513	0.97%	10.94%	59.43%	0.29%	0.29%	2.48%	448	84.48%	\$8,192	\$6,728	23.61%	29.94%	13.16%
14 AMERICAN UNITED FAMILY OF C U	\$161,958	0.93%	11.54%	89.37%	1.66%	0.89%	4.35%	351	68.23%	\$14,467	\$8,125	16.44%	53.92%	18.08%
15 HORIZON UTAH	\$118,150	0.68%	10.73%	58.24%	0.83%	0.35%	3.30%	259	84.17%	\$6,716	\$9,387	18.95%	61.61%	21.66%
16 TRANSWEST	\$116,156	0.67%	6.26%	85.00%	1.21%	0.29%	3.64%	342	75.84%	\$13,168	\$8,392	11.93%	47.86%	27.32%
17 EASTERN UTAH COMMUNITY	\$101,755	0.59%	9.57%	72.97%	0.58%	0.86%	3.97%	394	85.27%	\$12,519	\$7,728	16.80%	58.19%	9.93%
18 WEBER STATE	\$98,948	0.57%	8.99%	78.20%	0.46%	0.51%	3.97%	278	87.45%	\$10,201	\$9,752	16.41%	65.12%	17.01%
19 MEMBERS FIRST	\$98,383	0.57%	10.30%	73.73%	0.43%	1.00%	3.67%	466	83.19%	\$7,897	\$5,979	23.98%	36.11%	14.61%
20 BOX ELDER COUNTY	\$96,781	0.56%	21.11%	74.43%	1.79%	0.25%	3.24%	388	67.11%	\$8,566	\$5,847	24.88%	45.38%	8.56%
21 HEALTH CARE	\$72,309	0.42%	13.27%	36.77%	0.15%	0.30%	2.75%	442	94.16%	\$9,054	\$7,655	6.02%	47.71%	15.15%
22 NEBO	\$69,539	0.40%	15.92%	84.06%	1.96%	0.82%	3.78%	310	65.40%	\$7,828	\$5,763	30.96%	41.56%	13.63%
23 HERCULES	\$59,034	0.34%	11.02%	30.83%	0.48%	0.00%	2.78%	360	84.78%	\$8,784	\$11,391	15.56%	37.67%	9.73%
24 UTAH HERITAGE	\$50,731	0.29%	9.29%	90.61%	0.41%	1.26%	4.40%	288	88.11%	\$8,766	\$6,197	15.47%	35.67%	11.70%
25 PACIFIC HORIZON	\$45,276	0.26%	9.53%	94.48%	1.32%	1.41%	3.69%	455	70.74%	\$11,226	\$6,391	32.05%	34.84%	5.65%
26 HI-LAND	\$42,272	0.24%	17.09%	62.45%	0.94%	0.35%	1.54%	960	56.50%	\$21,213	\$12,155	17.56%	25.55%	7.91%
27 DESERTVIEW	\$33,484	0.19%	10.70%	61.45%	0.30%	3.00%	4.23%	481	86.36%	\$8,337	\$5,642	12.32%	57.49%	0.00%
28 FIREFIGHTERS	\$32,960	0.19%	12.50%	79.30%	0.40%	0.09%	3.07%	495	86.02%	\$8,248	\$8,296	29.73%	60.09%	18.99%
29 NATIONAL JACL	\$31,707	0.18%	11.33%	37.82%	-0.75%	0.01%	3.37%	551	128.73%	\$10,591	\$6,755	4.16%	14.66%	13.23%
30 ASSOCIATED FEDERAL EMPLOYEES	\$31,290	0.18%	12.01%	46.69%	-0.01%	0.25%	2.48%	548	98.21%	\$9,228	\$8,316	11.26%	19.26%	12.41%
31 NEPHI WESTERN EMPLOYEES	\$29,721	0.17%	28.35%	110.28%	2.04%	0.52%	1.72%	945	40.53%	\$11,822	\$5,611	28.53%	5.87%	0.00%
32 MILLARD COUNTY	\$28,368	0.16%	11.93%	67.95%	0.32%	0.36%	3.41%	449	90.14%	\$7,633	\$4,663	15.06%	51.71%	12.57%
33 EDUCATION 1ST	\$27,234	0.16%	8.84%	90.14%	0.69%	0.21%	3.96%	355	85.26%	\$11,935	\$7,341	23.63%	35.62%	12.47%
34 FREEDOM	\$26,481	0.15%	10.52%	80.11%	1.05%	0.16%	3.17%	546	75.48%	\$9,656	\$7,200	29.37%	45.60%	12.91%
35 LOGAN CACHE RICH	\$20,872	0.12%	13.31%	52.98%	0.55%	0.17%	1.68%	661	74.87%	\$10,920	\$6,863	20.77%	0.00%	0.00%
36 LOCAL UNION 354 IBEW	\$20,140	0.12%	13.13%	85.48%	1.23%	1.51%	3.26%	468	78.98%	\$9,482	\$7,466	32.05%	38.38%	15.26%
37 GRAND COUNTY	\$18,377	0.11%	10.86%	89.10%	1.07%	1.36%	4.44%	393	71.40%	\$12,762	\$5,915	26.08%	31.57%	0.00%
38 LOGAN MEDICAL	\$18,303	0.11%	14.92%	79.60%	1.02%	0.40%	2.38%	509	69.51%	\$12,032	\$6,779	26.55%	33.36%	0.00%
39 UTAH	\$17,384	0.10%	11.86%	68.58%	0.52%	0.09%	2.94%	520	85.07%	\$11,221	\$7,362	18.77%	35.23%	6.64%
40 SAN JUAN	\$15,450	0.09%	6.73%	76.35%	-6.44%	2.33%	7.55%	311	78.96%	\$8,058	\$3,420	17.81%	58.86%	0.00%
41 KINGS PEAK	\$15,202	0.09%	8.21%	65.21%	0.26%	2.84%	4.06%	351	92.58%	\$12,256	\$5,667	12.63%	21.11%	0.00%
42 P&S	\$14,789	0.09%	8.81%	64.69%	-1.29%	2.57%	4.45%	507	99.41%	\$7,611	\$4,789	14.01%	22.75%	9.35%
43 VARIAN	\$13,894	0.08%	18.12%	46.38%	0.20%	0.00%	2.32%	360	92.04%	\$6,881	\$9,001	19.51%	41.95%	15.15%
44 DEVILS SLIDE	\$9,984	0.06%	12.94%	84.41%	1.03%	0.21%	2.13%	732	67.38%	\$10,635	\$5,934	26.59%	0.00%	0.00%
45 CUP	\$6,319	0.04%	15.55%	90.27%	-0.01%	0.04%	3.14%	512	100.41%	\$8,788	\$4,153	18.83%	9.92%	0.00%
46 PROVO POSTAL	\$6,308	0.04%	8.42%	89.30%	0.31%	0.61%	4.94%	307	84.32%	\$15,905	\$6,240	22.02%	13.12%	0.00%
47 HOLLYFRONTIER EMPLOYEE'S	\$6,266	0.04%	15.86%	103.79%	1.03%	0.19%	2.94%	467	72.05%	\$10,555	\$5,618	42.83%	0.00%	0.00%
48 MIDVALLEY	\$6,209	0.04%	32.24%	55.44%	-1.20%	0.76%	3.74%	272	147.35%	\$19,586	\$7,743	7.73%	13.81%	0.00%
49 TANNER EMPLOYEES	\$5,692	0.03%	11.28%	66.58%	1.00%	0.44%	3.95%	361	100.64%	\$7,608	\$3,987	18.51%	21.52%	0.00%
50 GIBBONS AND REED EMPLOYEES	\$5,621	0.03%	14.28%	45.88%	0.46%	2.37%	2.91%	839	86.31%	\$7,889	\$2,869	10.25%	0.00%	0.00%

CH #	CREDIT UNION	ADDRESS	CITY	ZIP	CEO	TELEPHONE	\$ TOTAL ASSETS	\$ TOTAL LOANS	\$ TOTAL INVESTMENTS	TOTAL CAPITAL	# OF MEM	% SHR GRO	% LN GRO
64332	ALPINE	P.O. Box 217	Orem	84059	Paul Atkinson	(801) 225-0256	\$167,512,588	\$87,843,078	\$73,439,030	\$17,555,667	21,966	2.02%	-2.79%
24694	AMERICA FIRST	P.O. Box 9199	Ogden	84409	John Lund	(801) 627-0900	\$6,251,767,365	\$4,209,484,562	\$1,770,680,116	\$749,156,936	659,395	6.38%	10.29%
8187	AMERICAN UNITED FAMILY OF CUS	500 Foothill Dr.	Salt Lake City	84148	Phillip Patten	(801) 583-5015	\$161,958,109	\$128,542,964	\$13,971,592	\$17,671,199	17,702	11.69%	22.35%
9738	ASSOCIATED FEDERAL EMPLOYEES	125 S State St., Rm. 2205	Salt Lake City	84138	Spring Jensen	(801) 364-5717	\$31,290,374	\$12,762,716	\$18,083,730	\$3,902,741	3,287	-1.94%	-8.30%
67137	BAILEY INC. EMPLOYEES	5392 Peggy Ln.	West Valley City	84120	Joyce McDonald	(801) 955-9326	\$956,717	\$757,215	\$197,930	\$90,701	425	24.87%	29.09%
67140	BECKSTRAND AND ASSOCIATES	6322 So. 3000 E., Ste. 120	Salt Lake City	84121	Mariam Behashti	(801) 944-7722	\$265,478	\$48,707	\$215,082	\$151,660	31	-51.25%	-29.87%
9163	BOX ELDER COUNTY	1023 Medical Dr.	Brigham City	84302	Scott Webre	(435) 723-3437	\$96,781,047	\$56,613,825	\$34,161,810	\$20,628,955	13,009	5.7%	0.18%
13833	CUP	P.O. Box 50526	Provo	84605	Ann Brinkerhoff	(801) 374-1170	\$6,318,998	\$4,798,018	\$1,434,528	\$996,613	1,280	-6.23%	1.17%
24688	CYPRUS	P.O. Box 9002	West Jordan	84084	Todd Adamson	(801) 260-7600	\$671,916,671	\$483,780,519	\$151,437,640	\$71,671,573	87,287	5.90%	13.56%
24708	DESERET FIRST	P.O. Box 45046	Salt Lake City	84145	Shane London	(801) 456-7000	\$465,149,922	\$325,941,717	\$123,933,928	\$33,482,263	54,279	6.00%	6.16%
67101	DESERET NEWS EMPLOYEES	P.O. Box 26042	Salt Lake City	84126	Janette Mack	(801) 972-1116	\$1,592,636	\$635,672	\$945,123	\$286,050	384	-5.15%	-6.68%
13790	DESERTVIEW	P.O. Box 580	Huntington	84528	Michael Nelson	(435) 687-9364	\$33,483,682	\$18,350,329	\$14,798,925	\$4,601,984	5,293	6.99%	-7.63%
16264	DEVILS SLIDE	P.O. Box 588	Morgan	84050	Jill Carrigan	(801) 829-6900	\$9,983,975	\$7,327,591	\$2,387,682	\$1,380,194	1,463	1.30%	3.18%
12841	DUGWAY	5326 Valdez Circle	Dugway	84022	Jackie Carnahan	(435) 831-4572	\$3,846,135	\$2,217,398	\$1,486,668	\$784,975	784	4.29%	-0.99%
24709	EASTERN UTAH COMMUNITY	P.O. Box 719	Price	84501	Michael Milovich	(435) 637-2443	\$101,754,698	\$66,714,467	\$29,191,609	\$10,141,962	11,831	0.20%	4.19%
67127	EDUCATION 1ST	1250 Country Hills Dr.	Ogden	84403	Kent Greenfield	(801) 392-4877	\$27,234,188	\$22,294,392	\$4,126,442	\$2,534,205	3,369	9.08%	7.31%
67064	EMPLOYEES FIRST	885 N 600 W	Logan	84321	Kenneth McDaniel	(435) 752-8175	\$1,885,242	\$433,860	\$1,449,013	\$485,105	760	5.60%	-20.92%
67079	FIREFIGHTERS	124 W 1400 S	Salt Lake City	84115	Thomas Gourdin	(801) 487-3219	\$32,960,141	\$22,796,519	\$8,833,282	\$4,227,356	3,465	6.59%	3.63%
67129	FREEDOM	815 N Freedom Blvd.	Provo	84604	Ken Payne	(801) 375-2120	\$26,480,517	\$18,896,498	\$6,523,390	\$2,718,544	3,276	11.72%	16.69%
14917	GIBBONS AND REED EMPLOYEES	P.O. Box 30429	Salt Lake City	84130	William Christopherson	(801) 322-4010	\$5,620,752	\$2,208,869	\$3,393,565	\$842,962	1,678	2.36%	3.60%
24693	GOLDENWEST	P.O. Box 1111	Ogden	84402	Kerry Whalen	(801) 621-4550	\$1,036,997,269	\$599,997,701	\$381,066,272	\$146,249,575	96,880	21.24%	26.92%
67075	GRAND COUNTY	P.O. Box 1047	Moab	84532	Debbie Pierce	(435) 259-6124	\$18,377,229	\$14,510,248	\$2,319,274	\$2,165,949	2,753	13.80%	23.50%
24726	GRANITE	3675 South 900 E	Salt Lake City	84106	Thom Kuehne	(801) 288-3000	\$345,816,887	\$227,322,355	\$102,815,794	\$35,172,640	30,926	-2.27%	18.85%
13599	GRANITE FURNITURE EMPLOYEES	1475 W 9000 S	West Jordan	84088	Ralph Jenkins	(801) 485-1052	\$752,418	\$246,660	\$329,796	\$329,796	154	-9.59%	3.31%
12840	GRANTSVILLE	P.O. Box 245	Grantsville	84029	Melanie Allred	(435) 884-3804	\$4,729,975	\$1,614,067	\$2,975,928	\$403,572	1,558	-2.25%	-11.89%
66832	HEALTH CARE	769 E. South Temple	Salt Lake City	84102	Scott Baumgartner	(801) 321-1821	\$72,308,614	\$23,066,773	\$47,324,982	\$9,667,575	8,173	-0.10%	9.67%
67068	HERCULES	P.O. Box 26977	Salt Lake City	84126	Brett Blackburn	(801) 968-9011	\$59,033,586	\$16,452,653	\$41,075,349	\$5,702,462	4,685	0.84%	10.89%
61453	HI-LAND	965 E Woodoak Ln.	Salt Lake City	84117	Blair Asay	(801) 261-8909	\$42,271,540	\$21,870,853	\$19,517,576	\$7,474,146	2,881	8.67%	0.29%
67078	HOLLYFRONTIER EMPLOYEES	P.O. Box 666	Bountiful	84011	Meagan Nattress	(801) 298-1024	\$6,265,899	\$5,446,436	\$777,100	\$1,010,634	934	7.50%	7.20%
24746	HORIZON UTAH	P.O. Box 687	Farmington	84025	Randy Gallely	(801) 451-5064	\$118,149,985	\$60,884,081	\$51,634,206	\$13,028,757	11,138	-1.02%	6.40%
24698	JORDAN	P.O. Box 1888	Sandy	84091	James Hofeling	(801) 566-4195	\$230,169,036	\$129,491,444	\$91,998,810	\$20,047,973	25,451	2.79%	-4.45%
67160	KINGS PEAK	57 N 100 East 83-7	Roosevelt	84066	Paul Nielson	(435) 722-3795	\$15,201,602	\$9,069,237	\$5,156,631	\$1,338,855	2,454	7.84%	-1.53%
9398	LOCAL UNION 354 IBEW	3405 West 1987 S	Salt Lake City	84104	Linda Perschon	(801) 975-9693	\$20,139,958	\$14,934,071	\$4,822,399	\$2,726,602	2,340	4.16%	5.40%
24763	LOGAN CACHE RICH	20 W Center	Smithfield	84335	Ann Godfrey	(435) 563-6882	\$20,871,634	\$9,609,644	\$9,932,357	\$2,764,216	2,643	8.66%	9.51%
14571	LOGAN MEDICAL	500 E 1400 N	Logan	84341	Dale Howe	(435) 716-5392	\$18,303,423	\$12,357,012	\$5,666,346	\$2,829,233	2,290	4.35%	10.77%
67067	MEADOW GOLD EMPLOYEES	3691 West 1987 S	Salt Lake City	84104	Lynn Nelson	(801) 908-7713	\$4,936,025	\$2,684,167	\$2,154,373	\$1,090,936	627	2.88%	-7.03%
67153	MEMBERS FIRST	120 E 1000 S	Brigham City	84302	Brad Barber	(435) 723-5231	\$98,382,939	\$64,738,524	\$23,848,524	\$10,411,497	14,684	4.65%	4.62%
6488	MIDVALLEY	5296 Commerce Drive, Ste. 103	Murray	84107	Linda Buell	(801) 265-2111	\$6,209,093	\$2,330,792	\$3,783,728	\$2,019,949	543	-11.95%	-10.38%
60494	MILLARD COUNTY	40 South 100 W	Fillmore	84631	Steve Shiner	(435) 743-6545	\$28,367,608	\$17,059,514	\$10,347,946	\$3,238,300	5,384	0.09%	2.19%
15740	MOON LAKE ELECTRIC EMPLOYEES	P.O. Box 278	Roosevelt	84066	Sharon Nielsen	(435) 722-2448	\$1,846,646	\$779,508	\$1,072,485	\$318,359	553	7.01%	15.06%
24692	MOUNTAIN AMERICA	P.O. Box 9001	West Jordan	84084	Sterling Nielsen	(801) 325-6228	\$3,904,527,985	\$3,245,790,527	\$398,165,670	\$406,027,601	474,076	7.37%	20.74%
67005	NATIONAL IAEL	P.O. Box 526178	Salt Lake City	84152	Dean Hirabayashi	(801) 424-5225	\$31,707,441	\$10,558,903	\$19,525,953	\$3,752,730	4,133	3.87%	-2.04%
67146	NEBO	730 East 300 S	Springville	84663	Dale Phelps	(801) 491-3691	\$69,539,409	\$48,844,909	\$16,798,739	\$11,310,577	10,082	2.02%	4.67%
6920	NEPHI WESTERN EMPLOYEES	P.O. Box 252	Nephi	84648	Judy Truscott	(435) 623-1895	\$29,721,355	\$23,384,776	\$6,075,682	\$8,732,561	3,779	3.22%	3.49%
13224	NORTH SANPETE	521 E Main 81	Mt Pleasant	84647	Julie Strate	(435) 462-2290	\$825,499	\$825,499	\$311,455	\$221,545	451	-8.87%	16.57%
13965	OREM CITY EMPLOYEES	56 N State St.	Orem	84057	Thomas Phelps	(801) 229-7168	\$3,759,539	\$1,413,022	\$2,280,768	\$460,846	781	-7.28%	-17.58%
67056	P&S	2250 S Redwood Rd., Ste. 6	Salt Lake City	84119	Stewart Mouritsen	(801) 973-0575	\$14,788,645	\$8,646,491	\$5,882,444	\$1,443,523	2,791	7.19%	-17.93%
67147	PACIFIC HORIZON	P.O. Box 166	Springville	84663	Steve Clayton	(801) 489-3603	\$45,276,224	\$38,493,798	\$4,105,036	\$4,570,781	6,375	7.50%	9.93%
67108	PRESTO LEWISTON EMPLOYEES C. U.	1110 E 2nd S	Lewiston	84320	Gaylene Stone	(435) 258-2431	\$352,499	\$264,439	\$82,908	\$90,090	175	15.47%	-4.19%
67110	PROVO POLICE & FIRE DEPT.	P.O. Box 1402	Provo	84603	Sheldon Lindsay	(801) 377-5634	\$2,746,474	\$1,808,923	\$971,055	\$377,195	970	-7.13%	0.47%

CH # 1-25000 = FEDERAL CU, ALL OTHERS ARE STATE CHARTERS

CH #	CREDIT UNION	ADDRESS	CITY	ZIP	CEO	TELEPHONE	\$ TOTAL ASSETS	\$ TOTAL LOANS	\$ TOTAL INVESTMENTS	\$ TOTAL CAPITAL	# OF MEM	% SHR GRO	% LN GRO
67128	PROVO POSTAL	P.O. Box 1545	Provo	84603	Scott Johnson	(801) 374-5856	\$6,308,345	\$5,137,405	\$875,289	\$592,488	922	-1.76%	2.06%
67163	SAM JUAN	411 S Main	Blanding	84511	Ann Hawkins	(435) 678-2124	\$15,450,302	\$10,966,684	\$3,805,524	\$1,668,329	4,200	0.63%	-6.61%
67149	SEA	P.O. Box 355	Rickfield	84701	Will Jolley	(435) 896-4924	\$3,917,944	\$3,060,348	\$887,616	\$1,093,870	854	8.53%	-8.52%
67130	SOUTH SAMPETE	39 S Main	Maniti	84642	Jake Hill	(435) 835-2261	\$744,272	\$411,047	\$328,107	\$94,706	187	1.86%	46.92%
67105	SUNNYSIDE	P.O. Box 519	Sunnyside	84539	Linda Drury	(435) 888-4433	\$3,307,823	\$1,911,237	\$1,154,394	\$540,609	664	2.44%	-7.88%
67165	TANNER EMPLOYEES	1865 S Main St. Ste. 2	Salt Lake City	84115	Arleen Childs	(801) 483-8396	\$5,691,661	\$3,354,958	\$2,208,310	\$661,410	1,264	-11.03%	8.22%
16265	TEAMSTERS LOCAL #222	2641 S 3270 W	Salt Lake City	84119	Alisa Morrill	(801) 972-8122	\$2,567,834	\$1,468,324	\$1,078,306	\$254,847	856	-6.61%	-3.81%
66705	TRANSWEST	37 W 1700 S	Salt Lake City	84115	Marc Mikkelsen	(801) 487-1692	\$116,155,655	\$91,612,776	\$19,040,506	\$9,375,558	12,843	1.81%	9.47%
67131	TRI-COUNTY	25 W 400 South Box 153	Panguitch	84759	Nick Reynolds	(435) 676-2754	\$155,559	\$85,788	\$72,077	\$47,643	87	3.10%	-18.00%
67118	UCB	250 N 1950 W Ste. B	Salt Lake City	84116	Teresa Wilko	(801) 220-0800	\$1,390,515	\$462,397	\$939,346	\$286,927	273	0.46%	0.24%
67156	UINTAH	P.O. Box 805	Vernal	84078	Dan Olsen	(435) 789-8353	\$3,467,707	\$1,760,843	\$1,682,371	\$504,322	1,093	2.75%	-5.22%
24710	UNIVERSITY FIRST	P.O. Box 58025	Salt Lake City	84158	Jack Buttrars	(801) 481-8800	\$686,571,921	\$510,164,107	\$139,865,155	\$75,334,376	82,017	5.61%	17.20%
7546	UTAH	564 E 300 S	Salt Lake City	84102	Doug Huntsman	(801) 328-1521	\$17,384,225	\$10,491,796	\$6,340,354	\$2,154,150	2,078	-7.76%	1.81%
10709	UTAH COMMUNITY	188 W River Park Dr.	Provo	84604	Jeff Sermon	(801) 223-8188	\$928,217,430	\$485,999,817	\$378,651,662	\$102,297,260	120,761	6.17%	14.66%
528	UTAH FIRST	P.O. Box 2197	Salt Lake City	84110	Darin Moody	(801) 320-2600	\$255,842,112	\$200,846,626	\$35,022,579	\$27,650,422	21,326	1.03%	7.85%
67076	UTAH HERITAGE	P.O. Box 50	Moroni	84646	Ilene Rollo	(435) 436-8288	\$50,730,982	\$41,244,933	\$6,901,888	\$4,997,335	7,345	7.50%	9.07%
67132	UTAH POWER	957 E 6600 S	Salt Lake City	84121	Dennis Hymas	(801) 708-8900	\$525,096,796	\$235,030,371	\$274,031,907	\$68,963,427	24,761	5.81%	2.80%
67157	UTAH PRISON EMPLOYEES	P.O. Box 250	Draper	84020	Kristine Argyle	(801) 576-7490	\$4,042,927	\$2,972,113	\$1,038,695	\$447,987	1,510	5.79%	-18.74%
14657	VALLEY WIDE	P.O. Box 461	Vernal	84078	Monica Marchant	(435) 789-6918	\$438,074	\$286,922	\$148,512	\$102,237	166	-9.54%	-6.85%
67086	VALTEK	P.O. Box 2200	Springville	84663	Adrian Ford	(801) 489-2430	\$824,165	\$652,183	\$179,975	\$85,916	294	4.34%	12.47%
24773	VARIAN	1678 S Pioneer Rd.	Salt Lake City	84104	Tammy Phillips	(801) 973-5052	\$13,893,795	\$5,264,249	\$8,265,034	\$2,533,052	1,261	1.07%	5.78%
24780	WASATCH PEAKS	2780 Adams Ave.	Ogden	84403	Blake Burrell	(801) 627-8700	\$262,515,329	\$189,627,355	\$33,582,171	\$25,857,062	30,560	32.68%	31.15%
11520	WEBER STATE	4140 Harrison Blvd.	Ogden	84403	Vickie Van der Have	(801) 399-9728	\$98,947,512	\$70,040,339	\$20,445,090	\$9,071,924	9,184	2.21%	9.81%

TOP 50 STATE TABLE

State Credit Union Totals as of June 30

	2010	2011	2012	2013	2014	2014 Growth	5-Year Compound Growth
Number of Credit Unions	27	27	26	25	24	-4.00%	-2.33%
Number of Members	295,539	306,097	316,876	327,410	335,833	2.57%	2.59%
Total Assets (\$000)	2,604,552	2,837,109	3,134,164	3,325,527	3,495,684	5.12%	6.06%
Total Shares (\$000)	2,212,655	2,437,000	2,725,167	2,930,886	3,072,128	4.82%	6.78%
Total Loans (\$000)	1,706,175	1,854,261	1,996,822	2,187,622	2,357,140	7.75%	6.68%
Total Capital (\$000)	257,493	287,944	310,709	332,298	356,552	7.30%	6.73%

VERMONT		Total Assets (\$000) 6/30/14	% of Total State Assets	Financial Ratios				Productivity Ratios			Member Service Ratios				
				Net Worth/Assets	Loans/Shares	Return on Average Assets	Delinquency Ratio	Operating Exp./Average Assets	Members/Employee	Efficiency Ratio	\$ Avg. Loan Balance	\$ Avg. Share Balance	# Auto Loans/ Members	# Share Drafts/ Members	# Credit Cards/ Members
1	NEW ENGLAND	\$1,034,198	29.59%	12.05%	74.45%	0.66%	0.48%	2.66%	507	77.50%	\$15,575	\$9,801	6.46%	39.64%	22.77%
2	VERMONT STATE EMPLOYEES	\$645,928	18.48%	8.20%	78.11%	0.28%	0.95%	3.27%	345	90.47%	\$16,216	\$10,752	14.19%	48.22%	16.95%
3	NORTHCOUNTRY	\$450,537	12.89%	8.72%	87.74%	0.71%	1.30%	3.48%	269	74.49%	\$15,142	\$12,337	23.37%	57.56%	16.57%
4	VERMONT	\$415,707	11.89%	8.49%	68.46%	0.48%	0.93%	3.47%	300	82.64%	\$12,142	\$10,113	15.84%	60.57%	19.61%
5	HERITAGE FAMILY	\$367,883	10.52%	9.37%	84.16%	0.67%	0.67%	4.34%	263	81.35%	\$11,908	\$8,463	19.04%	54.06%	14.39%
6	ONE	\$136,706	3.91%	9.34%	68.71%	-0.22%	1.86%	4.38%	278	99.10%	\$11,321	\$8,471	14.34%	60.28%	14.23%
7	MEMBERS ADVANTAGE COMMUNITY	\$89,381	2.56%	9.50%	53.92%	0.76%	1.31%	2.94%	452	77.02%	\$7,633	\$7,000	12.92%	43.84%	21.46%
8	RIVER VALLEY	\$85,534	2.45%	6.75%	99.10%	0.32%	1.47%	6.39%	334	92.67%	\$13,660	\$4,507	8.39%	47.65%	5.59%
9	OPPORTUNITIES	\$37,852	1.08%	14.82%	72.69%	0.30%	2.61%	6.49%	349	137.80%	\$10,217	\$3,877	9.52%	14.19%	0.00%
10	GRANITE HILLS	\$36,591	1.05%	13.48%	39.57%	0.33%	0.07%	3.46%	360	101.90%	\$9,154	\$10,142	9.28%	53.97%	20.22%
11	CREDIT UNION OF VERMONT	\$34,913	1.00%	11.45%	85.22%	0.91%	0.17%	2.45%	410	72.99%	\$9,755	\$10,749	21.79%	59.97%	27.75%
12	WHITE RIVER	\$32,723	0.94%	9.77%	82.67%	0.05%	1.67%	5.11%	330	93.64%	\$11,369	\$5,205	14.54%	36.17%	7.72%
13	GREEN MOUNTAIN	\$23,421	0.67%	8.46%	96.29%	1.01%	0.80%	6.16%	264	84.15%	\$9,547	\$5,364	14.26%	38.17%	12.02%
14	VERMONT VA	\$22,330	0.64%	8.79%	37.44%	0.15%	1.49%	2.41%	474	83.36%	\$6,594	\$7,789	10.12%	47.30%	23.34%
15	NORTHERN LIGHTS	\$18,869	0.54%	9.14%	99.64%	0.36%	0.27%	5.25%	445	91.57%	\$12,232	\$4,407	16.75%	42.01%	0.00%
16	COVERED BRIDGE	\$13,771	0.39%	7.89%	46.64%	-0.01%	1.55%	3.57%	592	83.95%	\$5,989	\$4,244	14.99%	42.30%	0.00%
17	MEMBERS 1ST	\$12,457	0.36%	8.66%	99.98%	0.69%	1.72%	5.23%	225	74.16%	\$6,736	\$5,606	17.69%	41.35%	29.45%
18	CENTRAL VERMONT MEDICAL CENTER INC.	\$11,161	0.32%	16.27%	63.79%	2.77%	1.84%	3.14%	542	53.29%	\$7,170	\$5,721	18.50%	44.56%	0.00%
19	WINDSOR COUNTY SOUTH	\$7,338	0.21%	13.86%	57.69%	-0.47%	0.90%	3.31%	443	109.28%	\$13,599	\$5,707	7.14%	45.35%	0.00%
20	ORLEX GOVERNMENT EMPLOYEES	\$5,813	0.17%	8.18%	92.48%	0.08%	1.10%	5.36%	449	103.78%	\$7,694	\$3,956	17.90%	21.84%	0.00%
21	NORTHEAST SCHOOLS AND HOSPITAL	\$4,629	0.13%	8.35%	70.53%	0.36%	2.46%	4.61%	628	60.69%	\$4,546	\$3,372	9.00%	18.39%	0.00%
22	P. M. H.	\$4,072	0.12%	9.54%	31.23%	-0.65%	1.78%	3.89%	605	126.51%	\$3,661	\$3,042	7.02%	19.01%	0.00%
23	BENNINGTON E/E	\$3,383	0.10%	12.94%	34.44%	0.02%	9.17%	1.54%	475	71.62%	\$6,407	\$6,188	11.16%	3.37%	0.00%
24	ST. PATRICKS PARISH	\$487	0.01%	12.18%	90.65%	1.62%	6.06%	2.39%	594	59.56%	\$7,044	\$1,439	10.44%	0.00%	0.00%

CH #	CREDIT UNION	ADDRESS	CITY	ZIP	CEO	TELEPHONE	\$ TOTAL ASSETS	\$ TOTAL LOANS	\$ TOTAL INVESTMENTS	\$ TOTAL CAPITAL	# OF MEM	% SHR GRO	% LN GRO
22373	BENNINGTON E/E	401 Gage St.	Bennington	05201	Marjorie Calhoun	(802) 442-1459	\$3,383,255	\$1,012,346	\$2,367,286	\$486,421	475	-5.77%	-15.96%
65090	CENTRAL VERMONT MEDICAL CENTER INC.	P.O. Box 547	Barre	05641	Susana Williams	(802) 371-4211	\$11,161,190	\$5,936,857	\$4,936,160	\$1,873,394	1,627	0.15%	0.29%
64737	COVERED BRIDGE	P.O. Box 575	Windsor	05089	Joyce Hashbrouck	(802) 674-2508	\$13,770,581	\$5,862,763	\$7,193,709	\$1,142,011	2,962	3.33%	-0.92%
63896	CREDIT UNION OF VERMONT	65 Main St.	Rutland	05701	Brian Fogg	(802) 773-0027	\$34,913,073	\$26,271,554	\$5,577,467	\$4,022,464	2,868	6.87%	6.62%
64973	GRANITE HILLS	328 N Main St.	Barre	05641	Susan Poczbout	(802) 522-5000	\$36,590,750	\$12,284,565	\$20,438,050	\$5,026,582	3,061	4.78%	4.27%
63859	GREEN MOUNTAIN	4 Laurel Hill Dr., Ste. 3	S. Burlington	05403	Ginny Fleischman	(802) 864-6892	\$23,420,590	\$20,459,440	\$1,855,202	\$2,171,645	3,961	25.70%	25.57%
24742	HERITAGE FAMILY	30 Allen St.	Rutland	05701	Ronald Hance	(802) 775-4930	\$367,883,021	\$278,966,850	\$50,108,049	\$32,763,311	39,166	3.69%	9.45%
63899	MEMBERS 1ST	P.O. Box 8245	N. Brattleboro	05304	Evelyn Sirois	(802) 257-5131	\$12,456,558	\$11,343,722	\$646,103	\$1,228,362	2,024	-9.81%	23.13%
62983	MEMBERS ADVANTAGE COMMUNITY	P.O. Box 745	Barre	05641	Sean Gammon	(802) 479-9411	\$89,381,220	\$43,518,129	\$39,419,552	\$8,660,886	11,530	9.37%	11.30%
19263	NEW ENGLAND	P.O. Box 527	Williston	05495	John Dwyer	(802) 879-8790	\$1,034,197,979	\$662,148,664	\$324,368,406	\$128,060,062	90,745	5.76%	5.60%
24312	NORTHCOUNTRY	P.O. Box 64709	Burlington	05406	Bob Morgan	(802) 657-6847	\$450,536,609	\$351,777,861	\$79,491,298	\$42,000,867	32,498	3.16%	7.43%
64462	NORTHEAST SCHOOLS AND HOSPITAL	189 E Main St., Ste. C	Newport	05855	Linn Elko	(802) 334-1844	\$4,628,704	\$2,986,997	\$1,675,587	\$486,560	1,256	3.52%	-4.67%
68614	NORTHERN LIGHTS	1004 Memorial Dr.	St. Johnsbury	05819	Rita St. Amault	(802) 748-2288	\$18,869,124	\$16,599,185	\$993,335	\$1,785,037	3,780	-6.18%	7.64%
63923	ONE	380 River St.	Springfield	05156	Jerry Cross	(802) 886-4228	\$136,705,513	\$83,425,296	\$43,998,164	\$15,164,287	14,333	1.13%	2.50%
67251	OPPORTUNITIES	P.O. Box 67	Winooski	05404	Cheryl Fatnassi	(802) 865-3404	\$37,852,435	\$22,118,848	\$12,547,966	\$5,878,275	7,848	8.45%	16.70%
64782	ORLEX GOVERNMENT EMPLOYEES	5043 Us Rt. 5	Newport	05855	Judy Jenne	(802) 334-5084	\$5,813,448	\$4,924,385	\$681,934	\$479,522	1,346	3.75%	6.24%
64605	P. M. H.	100 Hospital Dr.	Bennington	05201	Laurie Gormley	(802) 447-5093	\$4,071,919	\$1,149,529	\$2,756,436	\$392,289	1,210	-0.78%	-8.65%
64365	RIVERVALLEY	P.O. Box 8366	Brattleboro	05304	Jeffrey Morse	(802) 254-4800	\$85,533,538	\$70,936,847	\$9,701,395	\$6,148,526	15,881	2.89%	22.27%
65091	ST. PATRICKS PARISH	P.O. Box 21	Fairfield	05455	John Schreindorfer	(802) 827-6684	\$486,689	\$387,395	\$103,458	\$67,568	297	-2.51%	11.78%
24405	VERMONT	P.O. Box 407	Burlington	05402	Bernard Isabelle	(802) 658-0225	\$415,706,771	\$249,510,922	\$145,157,057	\$37,458,687	36,042	6.79%	10.34%
60717	VERMONT STATE EMPLOYEES	P.O. Box 67	Montpelier	05601	Steven Post	(802) 371-5162	\$645,928,246	\$450,138,707	\$161,616,513	\$54,897,102	53,600	5.08%	7.60%
3036	VERMONTVA	P.O. Box 917	White River Jct	05001	Sandi White	(802) 295-5104	\$22,330,062	\$7,609,367	\$13,623,456	\$2,033,481	2,609	-1.71%	5.18%
64421	WHITE RIVER	P.O. Box 419	Rochester	05767	Wanda Dunham	(802) 767-3333	\$32,722,916	\$24,124,956	\$6,303,885	\$3,295,155	5,607	5.85%	-3.47%
64478	WINDSOR COUNTY SOUTH	383 River St.	Springfield	05156	Rose Thow	(802) 886-8425	\$7,338,345	\$3,644,493	\$3,536,643	\$1,030,412	1,107	2.22%	9.27%

CH # 1-25000 = FEDERAL CU, ALL OTHERS ARE STATE CHARTERS

TOP 50 STATE TABLE

State Credit Union Totals as of June 30

	2010	2011	2012	2013	2014	2014 Growth	5-Year Compound Growth
Number of Credit Unions	191	189	179	169	157	-7.10%	-3.84%
Number of Members	6,765,646	7,069,786	7,395,884	7,919,377	8,785,431	10.94%	5.36%
Total Assets (\$000)	77,631,023	81,900,510	88,030,933	94,960,235	104,596,277	10.15%	6.14%
Total Shares (\$000)	60,704,239	64,318,400	68,506,622	73,703,392	78,711,774	6.80%	5.33%
Total Loans (\$000)	56,342,987	56,785,449	58,231,704	64,097,943	73,235,057	14.25%	5.38%
Total Capital (\$000)	8,158,266	9,134,967	10,167,196	10,677,704	11,975,270	12.15%	7.98%

RANK	CREDIT UNION	Total Assets (\$000) 6/30/14	% of Total State Assets	Financial Ratios				Productivity Ratios			Member Service Ratios				
				Net Worth/Assets	Loans/Shares	Return on Average Assets	Delinquency Ratio	Operating Exp./Average Assets	Members/Employee	Efficiency Ratio	\$ Avg. Loan Balance	\$ Avg. Share Balance	# Auto Loans/Members	# Share Drafts/Members	# Credit Cards/Members
1	NAVY	\$60,494,083	57.84%	11.29%	98.80%	1.38%	0.81%	3.44%	467	60.04%	\$12,411	\$8,345	12.65%	68.82%	29.17%
2	PENTAGON	\$18,312,866	17.51%	9.46%	116.36%	0.61%	0.28%	1.26%	949	59.22%	\$15,718	\$10,840	16.04%	10.47%	40.83%
3	VIRGINIA	\$2,618,056	2.50%	9.32%	74.08%	0.98%	1.21%	3.12%	434	68.61%	\$10,910	\$8,942	15.81%	62.28%	26.81%
4	NORTHWEST	\$2,563,296	2.45%	10.50%	53.22%	0.55%	0.52%	2.73%	504	83.71%	\$11,425	\$13,523	28.91%	39.90%	22.02%
5	APPLE	\$1,924,370	1.84%	9.10%	76.88%	0.83%	0.58%	2.97%	470	67.89%	\$13,403	\$9,648	14.20%	58.30%	20.74%
6	CHARTWAY	\$1,889,576	1.81%	7.69%	67.75%	0.26%	1.23%	3.00%	363	82.30%	\$10,096	\$9,399	23.79%	57.84%	19.28%
7	LANGLEY	\$1,859,829	1.78%	12.20%	74.16%	0.49%	1.11%	2.98%	458	72.18%	\$12,446	\$7,698	20.20%	41.03%	12.61%
8	STATE DEPARTMENT	\$1,572,756	1.50%	9.19%	51.02%	0.89%	0.21%	2.18%	329	70.10%	\$16,657	\$20,265	9.54%	70.62%	27.02%
9	BAYPORT	\$1,351,606	1.29%	13.04%	76.05%	0.47%	0.75%	3.43%	298	78.89%	\$12,012	\$10,570	15.36%	53.98%	22.92%
10	DUPONT COMMUNITY	\$928,622	0.89%	9.95%	85.67%	0.65%	0.35%	3.02%	297	77.46%	\$17,375	\$11,500	9.68%	69.86%	24.04%
11	UNIVERSITY OF VA COMMUNITY	\$672,683	0.64%	11.07%	48.45%	0.85%	0.70%	3.35%	387	77.03%	\$11,186	\$9,065	10.44%	103.78%	16.76%
12	MEMBER ONE	\$660,164	0.63%	9.46%	81.94%	1.13%	0.67%	3.30%	407	65.53%	\$9,352	\$7,584	23.33%	47.60%	21.85%
13	JUSTICE	\$611,897	0.59%	9.98%	82.21%	0.98%	0.72%	3.93%	444	77.19%	\$10,961	\$8,770	10.49%	50.98%	34.54%
14	1ST ADVANTAGE	\$605,477	0.58%	11.01%	84.73%	0.45%	1.64%	4.00%	327	75.25%	\$12,222	\$8,277	18.78%	54.59%	19.46%
15	NRL	\$445,196	0.43%	9.67%	53.19%	0.16%	0.55%	2.85%	259	94.58%	\$17,522	\$19,639	12.98%	75.00%	29.13%
16	ABNB	\$432,753	0.41%	11.98%	87.93%	0.74%	1.05%	4.77%	270	76.47%	\$13,593	\$7,786	23.99%	61.96%	16.04%
17	CALL	\$356,830	0.34%	11.51%	62.45%	0.48%	0.71%	3.13%	353	83.20%	\$12,444	\$10,979	17.58%	56.51%	15.47%
18	FREEDOM FIRST	\$340,380	0.33%	9.91%	103.15%	0.66%	0.84%	4.81%	291	80.19%	\$12,128	\$5,843	17.06%	54.83%	17.38%
19	COMMONWEALTH ONE	\$321,081	0.31%	8.80%	76.78%	0.16%	1.19%	3.78%	428	87.46%	\$7,850	\$8,352	48.86%	51.92%	18.67%
20	BELVOIR	\$321,016	0.31%	7.89%	76.79%	0.37%	0.76%	3.77%	349	84.97%	\$15,840	\$11,144	20.18%	60.20%	0.00%
21	NSWC	\$312,220	0.30%	10.19%	33.68%	0.06%	0.83%	2.99%	396	102.15%	\$7,696	\$8,844	8.84%	51.91%	19.18%
22	FAIRFAX COUNTY	\$295,084	0.28%	11.09%	69.71%	0.99%	0.03%	2.57%	279	73.60%	\$25,415	\$14,524	6.96%	57.38%	17.80%
23	NARPS	\$279,899	0.27%	12.33%	100.93%	0.87%	0.20%	2.94%	510	74.35%	\$10,056	\$9,581	12.45%	30.76%	54.84%
24	MARTINSVILLE DUPONT EMPLOYEES	\$272,598	0.26%	15.09%	60.23%	0.43%	1.30%	2.88%	462	78.88%	\$8,301	\$8,531	13.90%	34.95%	20.60%
25	DOMINION	\$263,560	0.25%	10.85%	41.68%	0.73%	0.65%	2.19%	707	78.41%	\$9,418	\$10,662	16.78%	38.02%	21.50%
26	ARLINGTON COMMUNITY	\$220,418	0.21%	8.96%	82.51%	0.85%	0.89%	4.67%	277	80.00%	\$10,365	\$10,712	22.24%	59.59%	29.32%
27	HENRICO	\$202,995	0.19%	8.10%	48.48%	0.42%	1.17%	3.83%	383	87.32%	\$8,322	\$6,723	12.23%	50.01%	16.08%
28	ARGENT	\$201,528	0.19%	9.50%	62.60%	-0.06%	0.77%	4.70%	313	95.56%	\$8,541	\$7,528	13.06%	61.18%	27.29%
29	BRONCO	\$182,210	0.17%	6.66%	84.30%	0.14%	3.31%	4.01%	323	88.05%	\$12,478	\$8,145	13.31%	46.76%	26.09%
30	CONSTELLATION	\$180,457	0.17%	14.41%	83.34%	0.83%	0.06%	2.56%	369	83.84%	\$23,708	\$18,905	5.32%	59.35%	42.77%
31	NARFE PREMIER	\$155,287	0.15%	10.06%	65.72%	0.46%	2.46%	3.27%	274	81.98%	\$15,785	\$13,121	9.14%	48.00%	18.91%
32	FORT LEE	\$153,814	0.15%	9.81%	49.82%	0.19%	1.16%	3.72%	382	87.12%	\$8,737	\$8,754	18.27%	60.79%	9.28%
33	PARK VIEW	\$130,038	0.12%	8.29%	87.51%	0.49%	0.80%	3.74%	166	79.81%	\$17,954	\$13,247	11.37%	70.22%	16.44%
34	BLUE EAGLE	\$127,793	0.12%	12.58%	69.19%	0.90%	0.21%	3.87%	346	77.41%	\$7,579	\$9,221	20.81%	66.11%	36.64%
35	BEACON	\$122,906	0.12%	10.06%	93.75%	0.49%	0.46%	6.63%	369	85.37%	\$8,301	\$4,782	26.97%	40.08%	11.81%
36	URW COMMUNITY	\$117,297	0.11%	8.35%	81.68%	1.14%	0.42%	4.32%	404	75.60%	\$8,295	\$6,861	31.01%	26.10%	7.29%
37	BEACH MUNICIPAL	\$110,980	0.11%	11.82%	59.35%	0.50%	1.11%	3.42%	273	83.47%	\$9,233	\$9,696	16.04%	63.13%	31.35%
38	CENTRAL VIRGINIA	\$109,460	0.10%	8.64%	49.52%	0.41%	0.63%	4.47%	299	91.12%	\$8,140	\$7,395	11.07%	58.09%	15.71%
39	CELCO COMMUNITY	\$100,757	0.10%	19.31%	40.29%	0.54%	1.22%	2.46%	431	83.05%	\$7,614	\$9,556	10.68%	42.22%	20.16%
40	PARTNERS FINANCIAL	\$92,376	0.09%	6.83%	54.60%	-1.36%	0.52%	3.86%	365	105.37%	\$11,832	\$7,590	12.92%	33.13%	14.83%
41	WASHINGTON GAS LIGHT	\$91,985	0.09%	17.36%	42.87%	0.21%	1.24%	3.31%	443	87.62%	\$6,219	\$9,372	12.81%	53.95%	32.74%
42	PORTALLIANCE	\$90,979	0.09%	9.21%	86.92%	0.78%	0.63%	5.22%	222	81.44%	\$8,940	\$7,474	48.85%	37.67%	13.00%
43	NAE	\$87,426	0.08%	16.09%	77.25%	0.57%	0.12%	5.67%	373	85.10%	\$9,575	\$5,243	23.76%	38.65%	9.16%
44	CSC EMPLOYEES	\$86,574	0.08%	12.12%	28.20%	-0.71%	0.33%	2.62%	527	133.12%	\$9,957	\$9,188	6.51%	37.61%	8.44%
45	VIRGINIA BEACH SCHOOLS	\$84,940	0.08%	7.82%	48.53%	0.18%	2.53%	4.66%	246	92.25%	\$6,612	\$8,300	12.86%	66.09%	26.96%
46	NORTHERN STAR	\$83,199	0.08%	11.13%	68.12%	0.46%	1.62%	5.04%	276	91.40%	\$6,098	\$7,376	6.24%	55.05%	18.51%
47	CHESTERFIELD	\$82,013	0.08%	7.13%	58.40%	0.39%	0.39%	4.27%	362	88.64%	\$6,010	\$6,269	14.40%	57.08%	20.98%
48	THE RICHMOND POSTAL	\$78,274	0.07%	13.78%	52.59%	0.90%	2.12%	3.29%	408	81.73%	\$11,413	\$9,236	9.64%	37.48%	15.97%
49	SALEM VA MEDICAL CENTER	\$76,125	0.07%	8.88%	73.61%	0.04%	2.72%	4.48%	466	93.00%	\$9,041	\$6,060	13.94%	55.00%	20.42%
50	CONNECTS	\$75,330	0.07%	7.82%	37.84%	-0.11%	0.70%	4.72%	454	102.55%	\$6,004	\$6,481	9.69%	47.01%	18.23%

CH #	CREDIT UNION	ADDRESS	CITY	ZIP	CEO	TELEPHONE	\$ TOTAL ASSETS	\$ TOTAL LOANS	\$ TOTAL INVESTMENTS	\$ TOTAL CAPITAL	# OF MEM	% SHR GRO	% LN GRO
7448	TST ADVANTAGE	P.O. Box 2116	Newport News	23609	Paul Muse	(757) 877-2444	\$605,476,567	\$433,686,777	\$113,809,157	\$69,877,457	61,834	4.60%	7.86%
66972	AR&W	6201 Richmond Hwy.	Alexandria	22303	Connie Simpson	(703) 768-7000	\$29,842,998	\$17,251,841	\$11,855,744	\$5,331,426	4,418	1.25%	-0.76%
13605	ABNB	830 Greenbrier Circle	Chesapeake	23320	Carl Ratcliff	(757) 523-5300	\$432,752,652	\$330,422,697	\$57,373,909	\$56,233,640	48,265	11.83%	19.32%
11307	APPLE	P.O. Box 1200	Fairfax	22038	Larry Kelly	(703) 788-4800	\$1,924,370,408	\$1,218,886,935	\$63,193,273	\$194,233,728	164,335	2.76%	2.63%
24313	ARGENT	P.O. Box 72	Chesterfield	23832	Rose Gilliam	(804) 748-9488	\$20,528,482	\$12,686,456	\$62,065,248	\$20,391,597	23,912	4.81%	23.54%
7573	ARLINGTON COMMUNITY	P.O. Box 40070	Arlington	22204	Karen Rosales	(703) 526-0200	\$220,417,620	\$162,629,687	\$28,367,499	\$21,202,460	18,401	2.69%	8.29%
11744	AUGUSTA COUNTY	P.O. Box 590	Verona	24482	Debbie Hastert	(540) 245-5706	\$21,827,334	\$7,986,174	\$13,647,991	\$3,240,953	2,645	7.11%	4.46%
66933	AUGUSTA HEALTH CARE	P.O. Box 1000	Fishersville	22939	Nanoye Nuckols	(540) 932-4590	\$11,080,055	\$3,980,873	\$6,981,007	\$1,003,406	2,450	-1.28%	7.12%
5610	B M A	1801 S. Bell St.	Arlington	22202	Rodrigo Jauregui	(202) 452-4352	\$1,326,349	\$1,326,349	\$20,306,720	\$1,982,495	998	-9.42%	-9.10%
5267	BAYLANDS	P.O. Box 392	West Point	23181	Christopher Burgess	(804) 843-2520	\$73,439,901	\$41,634,385	\$24,418,198	\$6,074,393	5,542	-2.75%	0.22%
61330	BAYPOR	3711 Huntington Ave.	Newport News	23607	George Dudley	(757) 873-4038	\$1,351,005,562	\$868,938,968	\$425,430,839	\$173,136,102	108,102	3.06%	7.70%
20394	BEACH MUNICIPAL	4164 Virginia Beach Blvd.	Virginia Beach	23452	Geri Metzger	(757) 431-4616	\$110,979,637	\$58,103,463	\$45,640,227	\$12,760,818	10,097	0.34%	3.22%
66965	BEACON	P.O. Box 4319	Lynchburg	24502	Greg McConville	(434) 237-1566	\$122,906,113	\$102,530,708	\$9,639,569	\$12,980,649	22,873	24.55%	33.59%
5356	BELVOIR	14040 Central Loop	Woodbridge	22193	Patricia Kimmel	(703) 730-1800	\$321,015,602	\$223,692,258	\$72,938,704	\$26,850,128	26,141	0.88%	10.61%
68629	BLUE ENGLE	P.O. Box 12405	Roanoke	24025	Jeff Thompson	(540) 342-3429	\$127,792,881	\$77,151,186	\$37,845,882	\$15,918,887	12,093	10.25%	14.60%
11567	BRISTOL VA SCHOOL SYSTEM	222 Oak St.	Bristol	24201	Barbara Leonard	(276) 821-5647	\$334,333	\$82,338	\$261,195	\$78,780	153	14.32%	12.33%
4616	BRONCO	135 Stewart Dr.	Franklin	23851	Brian Hedgepeth	(757) 569-6000	\$182,210,077	\$143,129,659	\$28,921,734	\$14,687,527	20,843	-3.71%	-1.93%
10636	BRUNSWICK COUNTY TEACHERS	P.O. Box 23	Lawrenceville	23868	Oliver Harrison	(434) 848-2588	\$442,329	\$364,544	\$202,234	\$202,234	420	-9.69%	4.19%
60111	CAOMUS	2901 Byrdhill Rd.	Richmond	23228	Jim Winkler	(804) 515-5155	\$2,174,430	\$1,306,905	\$717,325	\$561,931	649	-21.66%	13.99%
15209	CALL	4605 Commerce Rd.	Richmond	23234	Roger Ball	(804) 274-1200	\$356,829,848	\$196,978,957	\$141,800,471	\$41,552,128	28,730	1.52%	15.86%
66909	CAMPBELL COUNTY EMP	132 Kimball Rd.	Concord	24538	Judy Martin	(434) 993-9862	\$650,583	\$117,283	\$529,232	\$76,749	410	-2.92%	-4.26%
15962	CARROLL COUNTY SCHOOL EMP	P.O. Box 897	Hillsville	24343	Reba Evans	(276) 728-2382	\$902,192	\$162,702	\$743,490	\$159,934	365	-11.17%	-28.43%
11254	CELCO COMMUNITY	P.O. Box 361	Narrows	24124	Dean Marshall	(540) 921-2700	\$100,756,619	\$33,199,051	\$57,323,190	\$18,468,962	8,623	3.74%	23.30%
66937	CENTRA HEALTH	3300 Rivermont Ave.	Lynchburg	24503	Claudia Rawes	(434) 947-4689	\$12,294,530	\$4,441,631	\$7,773,014	\$1,710,155	2,886	15.99%	33.57%
22307	CENTRAL VIRGINIA	P.O. Box 1660	Lynchburg	24505	Roger Carson	(434) 528-9016	\$109,459,754	\$49,335,511	\$52,457,458	\$9,686,898	13,473	2.53%	3.80%
11270	CHARLOTTESVILLE POSTAL	P.O. Box 6488	Charlottesville	22906	Joann Wenk	(434) 973-4280	\$6,345,710	\$4,329,268	\$1,876,697	\$540,792	947	-8.07%	1.48%
13242	CHARTWAY	160 Newtown Rd.	Virginia Beach	23462	Ronald Burniske	(757) 552-1000	\$1,889,576,499	\$1,161,513,628	\$541,196,090	\$167,984,555	182,398	-2.63%	3.77%
66940	CHEAPEAKE PUB. SCH. EMP.	544 Battlefield Blvd. S	Chesapeake	23322	Cheryl Chin Yee	(757) 482-4421	\$10,349,470	\$1,973,507	\$8,152,555	\$762,916	2,158	3.62%	-5.65%
15496	CHESTERFIELD	P.O. Box 820	Chesterfield	23832	Jeanne Dotson	(804) 748-1417	\$82,013,340	\$44,432,861	\$32,543,155	\$5,848,375	12,138	0.88%	16.57%
5134	COMMONWEALTH ONE	P.O. Box 9997	Alexandria	22304	Charlotte Cash	(703) 823-5211	\$321,081,141	\$217,957,145	\$92,438,482	\$29,276,301	33,989	-0.96%	2.54%
6670	CONNECTS	7700 Shafter Rd.	Richmond	23228	Evelyn Dowdy	(804) 756-5000	\$75,330,035	\$26,177,973	\$45,249,773	\$6,116,354	10,674	1.98%	3.30%
5098	CONSTELLATION	7214 Arlington Blvd., Ste. 200	Falls Church	22042	Lindsay Alexander	(703) 573-0970	\$180,456,590	\$128,044,624	\$45,272,782	\$26,192,347	8,127	-0.60%	5.74%
22322	CRCH EMPLOYEES	109 Highland Ave. SW	Roanoke	24016	Kevin Martin	(540) 985-8535	\$4,768,126	\$3,118,521	\$1,551,457	\$655,138	861	-6.76%	9.15%
19176	CSC EMPLOYEES	3141 Fairview Park Dr., Ste. R70	Falls Church	22042	Elizabeth Monaco	(310) 640-0285	\$86,574,234	\$21,159,555	\$63,136,746	\$10,208,128	8,166	-4.60%	12.37%
5919	DANVILLE CITY EMPLOYEES	320 Old Riverside Dr.	Danville	24541	Debra Testerman	(804) 799-5027	\$24,324,556	\$7,594,964	\$15,682,016	\$5,469,025	2,301	-1.25%	3.95%
13032	DANWIDDIE EDUCATION ASSOC	11001 Boydton Plank Rd.	Dinwiddie	23841	Legert Hamilton	(804) 469-4561	\$1,095,515	\$425,044	\$1,249,678	\$295,921	278	-9.61%	-6.21%
66973	DOMINION	P.O. Box 26646	Richmond	23261	Mike Swalley	(804) 771-3495	\$263,560,083	\$97,458,266	\$161,511,138	\$28,574,878	21,929	2.69%	6.27%
62474	DUPONT COMMUNITY	P.O. Box 1365	Waynesboro	22980	Gerald Hershey	(540) 946-3200	\$928,622,042	\$666,643,634	\$184,744,753	\$88,366,903	67,667	5.52%	4.91%
68612	ENTRUST	P.O. Box 6882	Richmond	23230	Lisa Lambrecht	(804) 335-8012	\$73,761,784	\$32,568,571	\$38,169,574	\$5,980,406	9,987	-0.19%	-8.78%
18665	FAIRFAX CITY	10455 Armstrong St.	Fairfax	22030	Cheryl Dickerson	(703) 385-7944	\$2,528,826	\$1,201,111	\$1,299,032	\$260,127	463	-1.36%	-8.78%
24658	FAIRFAX COUNTY	P.O. Box 1300	Fairfax	22038	Joseph Thomas	(703) 218-9900	\$295,084,296	\$146,772,139	\$122,553,744	\$34,933,807	14,497	7.23%	23.76%
5486	FEDSTAR	5005 Metrose Ave., NW	Roanoke	24017	Angela Price	(540) 986-0652	\$11,656,039	\$7,239,444	\$3,020,407	\$1,119,247	2,589	0.59%	7.52%
24535	FIRST BAPTIST CHURCH OF VIENNA	P.O. Box 1905	Vienna	22180	Margaret Chichester	(703) 319-0724	\$449,883	\$449,883	\$961,962	\$128,336	411	-5.30%	-12.35%
2263	FIRST NRV	P.O. Box 2963	Radford	24143	Sandy Dolinger	(540) 639-0885	\$15,124,401	\$3,951,382	\$10,268,142	\$1,307,070	2,337	-1.41%	6.75%
7722	FORT LEE	4495 Crossings Blvd.	Prince George	23875	Patsy Stuard	(804) 452-0736	\$153,813,636	\$69,211,028	\$72,980,013	\$14,345,834	15,869	2.30%	13.56%
11111	FREEDOM FIRST	5240 Valleypark Dr.	Roanoke	24019	Paul Phillips	(540) 389-0244	\$340,379,565	\$275,945,233	\$29,303,747	\$35,498,562	45,781	11.60%	13.48%
6084	FRONT ROYAL	P.O. Box 1470	Front Royal	22630	Kimberly Darr	(540) 635-7133	\$51,508,516	\$12,218,402	\$36,779,151	\$7,168,437	7,074	3.45%	0.01%
17675	GE A EMPLOYEES	P.O. Box 386	Pearisburg	24134	Babette Martin	(540) 921-2404	\$1,834,750	\$637,145	\$1,197,170	\$438,876	432	-6.19%	-2.79%
19416	GLAMORGAN EMPLOYEES	P.O. Box 1392	Lynchburg	24506	Jackie Wilson	(434) 845-3801	\$961,820	\$419,743	\$556,015	\$411,613	233	-3.59%	20.61%
11241	GUARDIAN	P.O. Box 1337	Portsmouth	23705	Chris Anuswith	(757) 397-1234	\$41,409,101	\$29,048,004	\$9,953,048	\$3,596,409	6,601	-2.21%	-10.70%

CH # 1-25000 = FEDERAL CU, ALL OTHERS ARE STATE CHARTERS

CH #	CREDIT UNION	ADDRESS	CITY	ZIP	CEO	TELEPHONE	\$ TOTAL ASSETS	\$ TOTAL LOANS	\$ TOTAL INVESTMENTS	TOTAL CAPITAL	# OF MEM	% SHR GRO	% LN GRO
23760	HALIFAX COUNTY COMMUNITY	P.O. Box 799	South Boston	24592	William Coleman	(434) 575-7916	\$7,026,549	\$1,647,936	\$5,241,654	\$730,471	5,370	12.80%	5.97%
66950	HAMPTON CITY EMP	22 Lincoln St., 3rd Fl.	Hampton	23669	Nancy Allen	(757) 727-6224	\$5,705,464	\$3,401,141	\$2,013,825	\$506,102	1,842	-4.37%	5.67%
17832	HAMPTON ROADS CATHOLIC	1209 Baker Rd., Ste. 309	Virginia Beach	23455	Michael Morrin	(757) 460-1468	\$5,128,909	\$2,995,148	\$2,989,251	\$417,536	1,125	3.25%	13.86%
66913	HAMPTON ROADS EDUCATORS	2130 Cunningham Dr.	Hampton	23666	Karen Orie	(757) 838-0707	\$3,068,139	\$1,937,597	\$17,112,686	\$1,935,781	7,389	-0.62%	-15.1%
66894	HAMPTON ROADS POSTAL	4013 W Mercury Blvd.	Hampton	23666	Jo Leonard	(757) 825-9611	\$2,839,927	\$1,443,484	\$970,573	\$106,633	650	-13.11%	-9.60%
1250	HAMPTONVA	P.O. Box 37	Hampton	23669	Wanda Bach	(757) 723-8842	\$7,131,858	\$2,287,353	\$4,384,670	\$1,132,308	1,760	-11.27%	-19.69%
24564	HEALTHCARE SYSTEMS	3300 Gallows Rd., 55B	Falls Church	22042	Bill Hawkins	(703) 573-0685	\$63,252,025	\$34,614,468	\$25,114,456	\$6,403,945	10,140	0.77%	4.14%
18175	HENRICO	9401 W Broad St.	Henrico	23294	Chris Williams	(804) 266-0290	\$202,995,168	\$90,394,279	\$99,434,203	\$15,763,455	27,735	2.43%	10.48%
11986	HIGH STREET BAPTIST CHURCH	2302 Florida Ave. NW	Roanoke	24017	Wallace Allen	(540) 362-9298	\$1,824,296	\$381,948	\$1,432,093	\$248,738	323	-6.93%	-14.58%
16605	HOPEWELL-CHEMICAL	P.O. Box 449	Hopewell	23860	Lynda Frink	(804) 452-2480	\$31,602,024	\$14,344,606	\$15,826,977	\$3,110,306	4,701	-0.22%	11.68%
20004	IBEW LOCAL UNION 80	828 Providence Rd.	Chesapeake	23325	Angela Fortner	(757) 480-1767	\$1,228,001	\$404,324	\$832,830	\$112,054	707	3.00%	-4.59%
14898	INLAND MOTOR EMPLOYEES	P.O. Box 3394	Radford	24143	Lynn Cox	(540) 639-9046	\$2,207,318	\$1,169,045	\$1,033,972	\$404,312	747	1.80%	-14.10%
22560	ITT ROANOKE EMPLOYEES	7635 Plantation Rd.	Roanoke	24019	Gary Mundy	(540) 362-7315	\$4,340,805	\$2,420,217	\$1,891,636	\$426,341	751	-12.88%	-6.12%
66967	JACKSON RIVER COMMUNITY	347 N Court Ave.	Covington	24426	Angela Blevins	(540) 962-6154	\$74,788,069	\$20,428,128	\$50,195,913	\$7,964,650	6,176	1.50%	-5.43%
19158	JOY EMPLOYEES	1081 Hockman Pike	Blufford	24605	Sylvia Roten	(276) 322-5454	\$2,330,204	\$1,611,633	\$710,924	\$306,602	306	10.13%	13.66%
151	JUSTICE	5175 Parkstone Dr., Ste. 200	Chantilly	20151	Peter Sainato	(703) 480-5300	\$611,897,134	\$414,843,588	\$167,902,471	\$60,079,933	57,537	0.34%	4.21%
107	KEMBA ROANOKE	2812 W Main St.	Salem	24153	Carolyn Morris	(540) 387-5267	\$59,587,791	\$18,041,878	\$39,600,589	\$9,641,641	6,080	-4.20%	-6.16%
14185	KRAFTSMAN	P.O. Box 201	Hopewell	23860	Norma Jean Schleck	(804) 541-9730	\$8,784,024	\$1,073,661	\$7,621,598	\$1,379,205	675	-1.73%	-3.16%
1261	LANGLEY	721 Lakefront Commons, Ste. 400	Newport News	23606	Tom Ryan	(757) 827-7200	\$1,859,829,189	\$1,125,058,345	\$607,590,102	\$237,134,712	197,072	0.33%	35.13%
66954	LOUDOUN	803 Sycolin Rd. SE, Ste. 105	Leesburg	20175	Harry Simmerman	(703) 777-4744	\$34,655,694	\$13,122,370	\$19,769,979	\$3,674,759	7,292	4.51%	8.78%
14623	LYNCHBURG MUNICIPAL EMPLOYEES	3176 Fort Ave.	Lynchburg	24501	Jane Foster	(434) 845-1013	\$20,827,189	\$7,600,345	\$12,267,793	\$3,559,793	3,644	2.03%	1.35%
66924	MARTINSVILLE DUPONT EMPLOYEES	P.O. Box 2158	Martinsville	24113	Darrell Minniear	(276) 632-1679	\$272,598,432	\$138,937,808	\$121,538,896	\$41,939,160	27,041	1.16%	-7.04%
4035	MEMBER ONE	P.O. Box 12288	Roanoke	24024	Frank Carter	(540) 982-8811	\$660,163,682	\$488,346,725	\$114,271,302	\$67,177,870	78,584	9.98%	22.45%
5970	METROPOLITAN CHURCH	129 County St.	Suffolk	23434	Ronald Hart	(757) 934-3291	\$7,696,205	\$5,741,196	\$1,256,183	\$2,612,649	1,820	-2.63%	8.59%
14408	MIDWAY	P.O. Box 232	Berryville	22611	Julie Malone	(540) 542-2124	\$14,006,299	\$3,092,889	\$10,791,279	\$2,019,484	1,216	-5.80%	-4.74%
24281	MOSAIC	31 S Carlton St.	Harrisonburg	22801	Catherine Hollar	(540) 564-6080	\$13,332,959	\$8,605,562	\$3,923,892	\$1,024,503	3,782	1.87%	5.82%
24640	MOUNT PLEASANT BAPTIST CHURCH	P.O. Box 11146	Alexandria	22312	Clinton Preston	(703) 256-4802	\$149,689	\$32,524	\$112,894	\$20,727	132	-10.14%	30.65%
8197	MOUNTAIN EMPIRE	1413 N Main St.	Marion	24354	Nancy Hollyfield	(276) 782-9639	\$15,811,849	\$10,500,299	\$4,262,398	\$1,365,620	4,732	1.57%	11.40%
66988	N C SE	P.O. Box 276	Lovington	22949	Phyllis Drumheller	(434) 263-5897	\$485,968	\$797,145	\$204,970	\$204,970	355	-4.70%	-3.55%
66957	NABISCO EMPLOYEES	6002 S. Laburnum Ave.	Richmond	23231	Katherine Rudisill	(804) 222-1307	\$6,370,910	\$2,644,706	\$4,657,324	\$2,671,073	1,312	-2.63%	-19.12%
16706	NAE	3701 Indian River Rd.	Chesapeake	23325	Palmer Stillman	(757) 410-2000	\$87,426,485	\$56,626,964	\$22,885,522	\$16,496,821	13,982	2.16%	4.17%
20061	NAPUS	P.O. Box 148	Alexandria	22313	Rebecca Cuddy	(703) 683-7300	\$279,899,108	\$241,859,980	\$34,237,600	\$35,643,105	25,012	0.85%	7.99%
233	NARFE PREMIER	6462 Little River Turnpike	Alexandria	22312	Marty Wye	(703) 914-8700	\$155,286,817	\$92,138,049	\$55,554,031	\$14,823,633	10,684	1.52%	7.56%
5536	NAVY	P.O. Box 3000	Merrifield	22119	Cutler Dawson	(703) 255-8000	\$60,494,082,714	\$42,107,521,782	\$14,307,297,292	\$7,476,873,980	5,106,925	6.95%	15.54%
23114	NEW BETHEL	4212 Greenwood Dr.	Portsmouth	23701	Cynthia Ferguson	(757) 465-3241	\$111,476	\$38,330	\$80,063	\$107,571	176	-1.32%	1051.05%
6878	NEW GENERATIONS	1700 Robin Hood Rd.	Richmond	23220	Jennifer Dandridge	(804) 359-8754	\$62,567,740	\$32,427,751	\$26,152,920	\$6,402,706	13,794	-1.86%	5.42%
66970	NEWPORT NEWS MUN. EMP	502 Operations Dr.	Newport News	23602	Faye McCluffie	(757) 249-1003	\$41,790,478	\$20,704,819	\$19,084,191	\$3,778,083	5,738	-5.54%	1.28%
13491	NMA	4920 Haygood Rd.	Virginia Beach	23455	Bill Merritt	(757) 497-4500	\$57,098,117	\$34,222,410	\$18,342,380	\$5,278,291	7,428	-4.62%	-5.73%
3746	NORFOLK FIRE DEPARTMENT	4100 E Virginia Beach Blvd.	Norfolk	23502	Kathy Galland	(757) 857-5389	\$22,584,822	\$7,847,664	\$14,375,306	\$2,994,550	2,545	-4.21%	-16.73%
11951	NORFOLK MUNICIPAL EMPLOYEES	810 Union St., Ste. 176	Norfolk	23510	David McElhany	(757) 664-4273	\$26,657,184	\$8,284,405	\$17,436,430	\$3,287,103	2,871	2.42%	-6.32%
1185	NORFOLK SCHOOLS	Janaf Office Bldg., Ste. 513	Norfolk	23502	Gwen Hughes	(757) 461-0300	\$2,915,936	\$1,373,310	\$1,441,529	\$258,533	949	1.81%	23.63%
66916	NORFOLK SOUTHERN EMPLOYEES	100 Volvo Pkwy., Ste. 310	Chesapeake	23320	Loretta Powell	(757) 547-1544	\$1,910,386	\$1,667,133	\$268,373	\$51,421	929	-13.25%	-10.65%
66895	NORFOLK VA POSTAL	P.O. Box 781	Norfolk	23501	Hatti Platt	(757) 622-7772	\$4,441,348	\$2,704,880	\$1,459,332	\$449,058	1,147	-14.80%	-13.00%
9187	NORTHERN PIEDMONT	567 James Madison Hwy.	Culpeper	22701	Marsha Borland	(540) 825-8800	\$20,190,562	\$8,152,982	\$7,866,991	\$2,392,256	3,940	-8.68%	-11.37%
66956	NORTHERN STAR	5100 George Washington Hwy.	Portsmouth	23702	Roger Early	(757) 487-3474	\$38,198,811	\$9,164,030	\$26,083,161	\$9,671,539	9,785	3.35%	0.56%
5500	NORTHWEST	220 Spring St., Ste. 200	Herndon	20170	Chris McDonald	(703) 709-8900	\$2,563,296,207	\$1,206,405,492	\$1,225,916,011	\$276,973,982	167,636	1.99%	12.18%
5380	NRL	5440 Cherokee Ave., Ste. 200	Alexandria	22312	Margaret Pera	(301) 839-8400	\$445,196,081	\$210,755,261	\$208,067,082	\$45,557,606	20,177	-2.67%	3.04%
14754	NSWC	P.O. Box 519	Dahlgren	22448	Charles Armstrong	(540) 663-2181	\$312,219,686	\$94,449,616	\$207,042,596	\$31,106,134	31,712	4.20%	0.18%
60568	OLD DOMINION UNIVERSITY	2701 Hampton Blvd.	Norfolk	23517	Diane Parker	(757) 533-9309	\$27,239,671	\$13,493,866	\$12,805,734	\$2,837,730	3,438	6.87%	-8.71%
19541	PARK VIEW	1675 Virginia Ave.	Harrisonburg	22802	John Beiler	(540) 434-6444	\$130,038,485	\$104,063,488	\$17,070,202	\$11,662,151	8,976	4.34%	10.36%

CH #1-25000 = FEDERAL CU, ALL OTHERS ARE STATE CHARTERS

CH #	CREDIT UNION	ADDRESS	CITY	ZIP	CEO	TELEPHONE	TOTAL ASSETS	TOTAL LOANS	TOTAL INVESTMENTS	TOTAL CAPITAL	# OF MEM	% SHR GRO	% LN GRO
12456	PARTNERS FINANCIAL	1200 New York Ave.	Glen Allen	23060	Bevely DeVlao	(804) 649-2957	\$92,376,174	\$46,879,886	\$39,410,349	\$6,854,267	11,313	-2.71%	16.17%
4936	PATENT AND TRADEMARK OFFICE	501 Dulany St., 1st Fl.	Alexandria	22314	Keith Powell	(571) 272-0350	\$38,750,427	\$14,584,179	\$23,355,256	\$2,580,199	3,629	2.93%	14.16%
227	PENITAGON	2930 Eisenhower Ave.	Alexandria	22314	James Schenck	(703) 838-1000	\$18,312,866,093	\$16,226,833,288	\$1,752,722,106	\$1,745,364,360	1,286,422	11.65%	14.54%
17464	PEOPLES ADVANTAGE	P.O. Box 3180	Petersburg	23805	Audrey Bollinger	(804) 748-3081	\$69,512,428	\$22,125,516	\$39,029,602	\$6,306,665	8,491	29.42%	23.79%
66986	PETERSBURG FED REF	P.O. Box 90026	Petersburg	23804	Rose Williams	(804) 733-7881	\$4,055,436	\$2,209,664	\$1,806,315	\$907,033	743	21.85%	23.27%
66942	PFD FIREFIGHTERS	3209 Cedar Ln.	Portsmouth	23703	Susan Exster	(757) 686-3051	\$23,734,532	\$19,032,118	\$4,131,398	\$3,180,536	2,162	-0.61%	4.48%
66971	PIEDMONT	366 Piney Forest Rd.	Danville	24540	Edward Glass	(434) 797-1954	\$53,665,134	\$28,649,585	\$20,472,187	\$5,623,194	7,567	5.20%	-3.78%
21367	PLANTERS	245 Culloden St.	Suffolk	23434	Linda Taylor	(757) 925-3100	\$4,032,930	\$2,023,049	\$1,947,327	\$546,522	881	-0.62%	6.39%
13544	POLY SCIENTIFIC EMPLOYEES	1213 N Main St.	Blacksburg	24060	Mike Blankenship	(540) 552-3011	\$9,213,966	\$3,101,448	\$6,060,544	\$1,374,116	962	-3.49%	-4.50%
12630	PORTALLANCE	P.O. Box 12719	Norfolk	23541	William Owens, III	(757) 461-1796	\$90,979,382	\$68,624,180	\$18,783,175	\$9,105,210	10,564	3.69%	-0.61%
4833	PORTSMOUTH SCHOOLS	455 Dinwiddie St.	Portsmouth	23707	Diane Woodruff	(757) 398-9140	\$2,322,672	\$721,818	\$1,507,280	\$342,669	1,500	5.00%	-6.04%
16970	PORTSMOUTHVA CITY EMPLOYEES	P.O. Box 1206	Portsmouth	23705	Ken Davis	(757) 393-8863	\$2,162,845	\$797,910	\$1,279,207	\$300,066	876	-21.39%	-29.70%
61576	PRIME CARE INCORPORATED	600 Gresham Dr.	Norfolk	23507	Terry Lambert	(757) 688-3834	\$18,451,560	\$5,775,741	\$11,867,914	\$2,327,512	5,781	-0.88%	4.45%
66975	PWC EMPLOYEES	2080 Old Bridge Rd. 101	Woodbridge	22192	Karen Gibson	(703) 490-2786	\$52,189,196	\$18,655,688	\$30,350,709	\$7,069,637	7,561	7.32%	-1.19%
16172	QUEEN OF PEACE ARLINGTON	P.O. Box 4509	Arlington	22204	Daniel Morrissey	(703) 521-8615	\$2,390,992	\$291,698	\$2,066,782	\$314,624	447	9.46%	-0.89%
66899	RICHMOND FIRE DEPT	900 Hermitage Rd.	Richmond	23220	Wallace Garland	(804) 354-0673	\$15,486,055	\$9,599,070	\$5,630,877	\$2,065,716	1,521	2.21%	4.81%
1282	RICHMOND HERITAGE	50W Commerce Rd.	Richmond	23224	Byron Howlett	(804) 282-5698	\$6,959,412	\$4,377,912	\$2,040,534	\$677,424	2,344	-2.84%	-4.71%
66901	RICHMOND POLICE DEPT.	200 W Grace St.	Richmond	23220	Alice Pope	(804) 780-1001	\$5,964,981	\$3,306,356	\$2,314,127	\$713,227	1,060	-1.82%	-4.51%
11150	RIVER TRACE	6011 Staples Mill Rd.	Richmond	23228	Catherine McDermott	(804) 424-2676	\$20,968,474	\$10,247,747	\$9,443,195	\$2,496,978	1,394	-8.37%	-4.33%
62418	RIVERSIDE HEALTH SYSTEM EMPLOYEES	500 J Clyde Morris Blvd.	Newport News	23601	Heidi Lewis	(757) 594-2030	\$8,582,448	\$3,530,776	\$4,587,403	\$1,426,371	3,068	-1.68%	-4.87%
5604	ROANOKE VALLEY COMMUNITY	P.O. Box 13045	Roanoke	24030	Woody Windley	(540) 982-3931	\$67,564,568	\$28,517,896	\$34,391,206	\$6,064,136	10,674	1.37%	1.30%
183	ROANOKE VIRGINIA FIREMEN	1115 Patterson Ave.	Roanoke	24016	James Williamson	(540) 342-5809	\$2,809,212	\$1,285,965	\$1,461,906	\$675,206	826	8.35%	26.88%
1127	SALEM VA MEDICAL CENTER	1970 Roanoke Blvd., Bldg. 77	Salem	24153	Steve Anderson	(540) 344-4419	\$76,125,398	\$49,868,965	\$14,650,463	\$6,651,856	11,180	3.07%	8.55%
11855	SPERRY MARINE	P.O. Box 7766	Charlottesville	22906	Harold Wenk	(804) 974-2789	\$18,379,458	\$15,485,120	\$791,575	\$1,222,380	1,987	-2.36%	-4.47%
60012	SPRINGFIELD CLOPPHANE	7119 Jefferson Davis Hwy.	Richmond	23237	Dottie Conwell	(804) 383-3309	\$5,804,068	\$3,023,691	\$2,619,076	\$495,829	1,232	0.78%	-0.48%
6184	ST. ANN'S ARLINGTON	P.O. Box 5630	Arlington	22205	Mary Green	(703) 524-8377	\$2,861,763	\$1,131,460	\$1,714,191	\$339,205	558	12.40%	30.79%
14745	ST. MATTHEWS	6477 College Park Square, Ste. 200	Virginia Beach	23464	JoAnne Siebels-Breen	(757) 424-5967	\$5,921,695	\$2,335,565	\$3,345,878	\$178,850	670	-10.23%	-7.47%
20157	ST. THOMAS MORE	P.O. Box 3526	Arlington	22203	Lawrence Oresky	(703) 527-1828	\$453,894	\$89,515	\$356,201	\$178,850	175	-8.36%	-26.50%
435	STATE DEPARTMENT	1630 King St.	Alexandria	22314	Jean Roche	(703) 706-5000	\$1,572,759,939	\$687,934,744	\$798,044,916	\$145,616,418	66,539	2.25%	3.66%
21319	STRATEGIC	22110 Pacific Blvd., Ste. 100	Sterling	20166	Jerry Macomber	(571) 250-2019	\$18,007,960	\$9,242,453	\$8,099,049	\$1,312,320	1,486	-5.77%	25.89%
22889	SUFFOLKVA CITY EMPLOYEES	P.O. Box 4234	Suffolk	23439	Carol Lee Smith	(757) 514-7281	\$4,257,422	\$2,869,841	\$1,271,376	\$365,657	1,745	5.90%	-3.84%
19973	SUMMIT HAMPTON ROADS	P.O. Box 9609	Norfolk	23505	Shwante Young	(757) 889-5330	\$14,163,652	\$6,214,981	\$7,388,679	\$2,260,524	2,229	-4.79%	-5.83%
22340	SUN COMP EMPLOYEES	15185 Industrial Park Rd.	Bristol	24202	Carolyn Messer	(276) 645-2427	\$5,152,884	\$3,760,754	\$1,350,023	\$2,639,948	726	-5.29%	-4.94%
24616	TBC	2811 Fendall Ave.	Richmond	23222	Nancy Allen	(804) 329-2200	\$130,165	\$59,099	\$69,935	\$11,402	184	3.45%	34.15%
22049	THE PORT OF HAMPTON ROADS ILA	1355 International Terminal Blvd.	Norfolk	23505	Simona Napier	(757) 423-2185	\$6,489,777	\$3,412,981	\$3,007,592	\$1,566,396	1,722	1.18%	15.72%
66929	THE RICHMOND POSTAL	1601 Ownby Ln.	Richmond	23220	Jackie Wilson	(804) 355-9684	\$78,273,875	\$35,665,370	\$38,438,224	\$10,826,297	7,343	-2.39%	-10.17%
2983	TIDEWATER DOMINION EMPLOYEES	2700 Cornwell Drive	Norfolk	23509	Sheree Cole	(757) 857-2699	\$6,394,178	\$2,648,845	\$6,394,178	\$749,061	1,500	2.89%	-9.22%
62504	UNIVERSITY OF VA COMMUNITY	3300 Berkmar Dr.	Charlottesville	22901	Alison DeJuncq	(434) 964-2001	\$672,683,464	\$286,076,791	\$351,155,583	\$77,790,975	65,137	3.12%	2.19%
19867	URW COMMUNITY	539 Arnett Blvd.	Danville	24540	Cheryl Boss	(434) 793-1278	\$117,296,887	\$87,201,243	\$20,915,704	\$10,248,083	15,560	10.15%	27.87%
15536	VA BEACH POSTAL	P.O. Box 2634	Virginia Beach	23450	Rosemary Gagnon	(757) 340-9781	\$6,991,907	\$4,374,273	\$2,390,957	\$768,209	1,054	-0.83%	2.15%
66893	VALLEY INDUSTRIAL	P.O. Box 1784	Waynesboro	22980	Debra Hostetter	(540) 949-6818	\$9,939,359	\$6,997,714	\$2,502,339	\$884,275	1,496	2.51%	1.64%
17630	VANTAGE POINT	P.O. Box 727	Hopewell	23860	Violet West	(804) 541-1473	\$30,967,784	\$10,783,528	\$18,078,652	\$4,048,337	3,539	0.86%	-6.47%
66836	VIRGINIA	P.O. Box 90010	Richmond	23225	Jane Watkins	(804) 323-6000	\$2,618,055,645	\$1,569,337,755	\$962,490,976	\$256,325,882	236,909	1.90%	10.61%
13772	VIRGINIA BEACH SCHOOLS	3701 Bonney Rd.	Virginia Beach	23452	Sally Fontenot	(757) 463-3650	\$84,940,197	\$37,682,700	\$39,116,652	\$6,877,108	9,355	-1.28%	-4.10%
19842	VIRGINIA BOXER	5710 Lakeside Ave.	Richmond	23228	George Stiple	(804) 231-3108	\$3,011,518	\$778,257	\$2,207,799	\$507,656	428	-2.42%	7.22%
66700	VIRGINIA EDUCATORS	12626 Nettles Drive	Newport News	23606	Sharon Conti	(757) 930-2425	\$60,023,553	\$21,343,678	\$36,069,990	\$6,787,200	7,873	4.61%	-6.01%
66990	VIRGINIA GAS	P.O. Box 750	Staunton	24402	Darlene Thomas	(540) 851-2318	\$2,866,764	\$1,621,330	\$2,681,128	\$382,156	411	-3.53%	-24.34%
3029	VIRGINIA STATE UNIVERSITY	3401 Boissseau St.	Ft. Rucker	23803	Peggy Custis	(804) 526-6708	\$9,893,370	\$6,641,210	\$2,385,633	\$719,452	2,303	-6.85%	-6.45%
6242	VIRGINIA TRAILWAYS	1160 Pepsi Place, Ste. 110B	Charlottesville	22901	Lynn Kirby	(434) 295-0181	\$2,577,353	\$1,186,666	\$1,371,988	\$263,567	1,168	5.74%	-1.81%
62536	VIRGINIA UNITED METHODIST	P.O. Box 9798	Richmond	23228	Carol Mathis	(804) 359-9451	\$18,520,025	\$9,689,035	\$8,325,019	\$1,570,989	4,332	-0.06%	-4.07%

CH # 1-25000 = FEDERAL CU, ALL OTHERS ARE STATE CHARTERS

CH #	CREDIT UNION	ADDRESS	CITY	ZIP	CEO	TELEPHONE	\$ TOTAL ASSETS	\$ TOTAL LOANS	\$ TOTAL INVESTMENTS	\$ TOTAL CAPITAL	# OF MEM	% SHR GRO	% LN GRO
17118	WALKER-VIRGINIA	3160 Abbott Ln.	Harrisonburg	22801	David Hansbrough	(540) 432-3568	\$1,789,019	\$421,063	\$1,385,640	\$349,797	453	7.46%	8.17%
3323	WASHINGTON GAS LIGHT	P.O. Box 1607	Springfield	22151	Lynette Smith	(703) 750-4394	\$91,984,622	\$32,910,047	\$56,269,995	\$15,050,609	8,191	2.78%	7.84%
66936	WAYNESBORO EMPLOYEES	250E N Poplar Ave.	Waynesboro	22980	Scott Troxell	(540) 949-0667	\$4,053,827	\$2,166,061	\$1,837,041	\$403,988	1,276	0.65%	1.85%
263	WHITE HOUSE	4121 Wilson Blvd. Ste. 100	Arlington	22203	Tina Blackwell	(202) 456-2900	\$57,861,016	\$22,342,386	\$34,473,138	\$4,104,528	6,327	-5.29%	-4.36%
20814	WINCHESTER COMMUNITY	P.O. Box 1906	Winchester	22604	Donna Jennings	(540) 662-5557	\$12,529,440	\$11,418,465	\$80,810	\$962,513	3,941	-7.83%	-0.32%
23938	WIC	P.O. Box 841	Damascus	24236	Richard Finley	(276) 475-3124	\$3,642,989	\$3,101,073	\$494,031	\$275,351	689	-8.13%	-7.57%
23974	YOGAVILLE	108 Yogaville Way	Buckingham	23921	R McCaw	(434) 969-1225	\$5,354,621	\$2,897,041	\$2,408,611	\$801,437	516	-3.74%	23.68%

CH # 1-25000 = FEDERAL CU, ALL OTHERS ARE STATE CHARTERS

TOP 50 STATE TABLE

State Credit Union Totals as of June 30

	2010	2011	2012	2013	2014	2014 Growth	5-Year Compound Growth
Number of Credit Unions	116	112	109	106	105	-0.94%	-1.97%
Number of Members	2,704,507	2,778,054	2,901,222	3,033,043	3,137,114	3.43%	3.01%
Total Assets (\$000)	29,561,153	30,929,336	33,485,893	35,609,567	37,816,042	6.20%	5.05%
Total Shares (\$000)	26,189,000	27,357,668	29,633,694	31,311,225	32,879,342	5.01%	4.66%
Total Loans (\$000)	20,533,278	20,399,522	21,152,940	22,249,240	24,945,681	12.12%	3.97%
Total Capital (\$000)	3,127,752	3,341,133	3,576,951	3,828,744	4,226,237	10.38%	6.20%

WASHINGTON	Total Assets (\$000) 6/30/14	% of Total State Assets	Financial Ratios				Productivity Ratios			Member Service Ratios				
			Net Worth/Assets	Loans/Shares	Return on Average Assets	Delinquency Ratio	Operating Exp./Average Assets	Members/Employee	Efficiency Ratio	\$ Avg. Loan Balance	\$ Avg. Share Balance	# Auto Loans/ Members	# Share Drafts/ Members	# Credit Cards/ Members
1 BECU	\$12,518,984	33.10%	9.95%	69.92%	1.46%	0.41%	2.12%	705	57.49%	\$14,277	\$12,723	11.56%	81.31%	33.63%
2 WASHINGTON STATE EMPLOYEES	\$2,116,081	5.60%	10.17%	90.25%	0.78%	0.48%	4.19%	415	74.65%	\$11,836	\$8,359	15.84%	54.88%	27.16%
3 SPOKANE TEACHERS	\$1,903,877	5.03%	11.17%	102.24%	1.10%	0.29%	3.08%	250	70.30%	\$15,917	\$12,204	36.61%	64.26%	26.24%
4 NUMERICA	\$1,353,259	3.58%	11.05%	101.43%	1.00%	0.59%	3.45%	279	71.40%	\$15,201	\$10,577	28.63%	51.18%	22.78%
5 GESA	\$1,344,712	3.56%	9.61%	92.04%	0.88%	0.34%	3.19%	343	69.57%	\$14,961	\$9,876	32.90%	46.82%	16.55%
6 HAPO COMMUNITY	\$1,220,443	3.23%	8.19%	94.37%	0.59%	0.22%	3.62%	378	79.10%	\$13,095	\$9,282	39.54%	44.33%	17.08%
7 SOUND	\$1,105,726	2.92%	12.94%	69.19%	1.45%	0.48%	3.18%	423	71.26%	\$12,344	\$9,479	16.74%	58.26%	24.16%
8 HARBORSTONE	\$1,068,607	2.83%	11.07%	68.30%	0.67%	0.48%	3.15%	311	79.49%	\$25,014	\$12,673	22.48%	58.13%	0.00%
9 WHATCOM EDUCATIONAL	\$1,025,716	2.71%	17.07%	81.88%	1.07%	0.45%	3.54%	243	76.88%	\$20,900	\$11,480	9.79%	85.86%	22.96%
10 COLUMBIA	\$985,503	2.61%	11.75%	82.69%	1.38%	0.58%	3.61%	321	75.92%	\$19,969	\$10,514	22.64%	80.82%	6.84%
11 SCHOOL EMPL. C.U. OF WASHINGTON	\$978,533	2.59%	9.85%	51.47%	0.63%	0.23%	2.36%	672	78.08%	\$10,431	\$10,937	12.69%	55.71%	22.82%
12 KITSAP	\$969,431	2.56%	9.37%	73.20%	0.77%	0.53%	3.54%	332	83.30%	\$13,636	\$9,714	25.37%	61.48%	16.40%
13 TWINSTAR	\$890,459	2.35%	10.52%	82.07%	0.76%	0.73%	5.05%	308	79.85%	\$10,616	\$7,520	17.31%	67.48%	25.37%
14 FIBRE	\$770,599	2.04%	15.00%	69.67%	0.48%	0.23%	3.23%	371	84.68%	\$14,243	\$9,170	16.25%	50.51%	16.23%
15 RED CANOE	\$635,556	1.68%	11.66%	83.66%	0.40%	1.06%	3.90%	304	84.24%	\$15,161	\$9,552	18.90%	59.54%	13.37%
16 SEATTLE METROPOLITAN	\$602,323	1.59%	9.29%	67.45%	0.62%	0.79%	3.54%	302	84.08%	\$14,603	\$12,752	16.21%	62.07%	26.23%
17 HORIZON	\$599,430	1.59%	10.89%	94.41%	0.73%	0.54%	3.89%	259	81.86%	\$16,650	\$9,926	13.96%	56.13%	17.25%
18 IQ	\$532,666	1.41%	9.04%	74.02%	1.06%	0.21%	4.06%	276	77.53%	\$10,455	\$9,501	22.78%	70.46%	21.73%
19 SOLARITY	\$530,588	1.40%	15.11%	80.11%	1.59%	1.03%	3.26%	393	73.66%	\$18,086	\$8,804	8.77%	69.48%	11.76%
20 AMERICA'S	\$429,806	1.14%	10.18%	78.09%	0.98%	0.83%	4.14%	302	69.01%	\$12,887	\$9,279	29.64%	56.63%	21.61%
21 VERITY	\$427,697	1.13%	9.48%	88.40%	0.95%	0.71%	4.51%	206	83.26%	\$18,358	\$13,008	16.12%	68.88%	24.08%
22 GLOBAL	\$366,247	0.97%	8.53%	71.22%	0.24%	0.74%	4.46%	391	94.53%	\$13,667	\$6,716	13.35%	44.30%	15.89%
23 SALAL	\$362,429	0.96%	9.36%	84.04%	0.27%	0.44%	4.10%	291	82.42%	\$9,622	\$9,378	18.43%	43.22%	6.80%
24 QUALSTAR	\$356,186	0.94%	13.11%	65.70%	1.63%	1.23%	3.49%	532	69.02%	\$8,981	\$5,797	8.77%	69.48%	19.78%
25 TAPCO	\$293,818	0.78%	8.10%	59.28%	0.52%	0.15%	3.36%	354	83.82%	\$13,836	\$11,365	17.51%	48.77%	23.72%
26 OUR COMMUNITY	\$286,556	0.76%	10.94%	50.21%	0.75%	0.34%	3.88%	285	80.60%	\$9,330	\$9,221	17.37%	43.03%	18.35%
27 CASCADE	\$259,141	0.69%	11.36%	30.37%	0.92%	0.51%	1.24%	332	65.55%	\$13,834	\$24,575	8.99%	58.23%	33.43%
28 LACAMAS COMMUNITY	\$193,023	0.51%	8.41%	58.30%	-1.01%	0.23%	5.05%	277	127.21%	\$13,280	\$9,626	19.94%	59.06%	14.09%
29 INDUSTRIAL C.U. OF WHATCOM CNTY	\$188,332	0.50%	8.06%	58.01%	0.26%	1.46%	4.24%	265	88.88%	\$16,180	\$7,385	11.85%	68.26%	2.70%
30 O BEE	\$186,568	0.49%	8.34%	101.48%	0.52%	0.31%	4.74%	331	84.47%	\$11,775	\$7,879	23.88%	56.62%	29.92%
31 NORTH COAST	\$180,959	0.48%	8.34%	71.94%	0.51%	0.99%	3.45%	249	87.51%	\$21,278	\$11,616	8.89%	63.89%	1.73%
32 PEOPLE'S COMMUNITY	\$173,165	0.46%	12.04%	38.80%	0.56%	0.22%	2.35%	331	84.30%	\$28,614	\$11,950	6.39%	78.51%	0.00%
33 NW PLUS	\$151,894	0.40%	11.18%	75.55%	0.77%	0.24%	4.07%	371	84.84%	\$16,525	\$7,916	12.48%	62.28%	11.31%
34 PENINSULA COMMUNITY	\$148,172	0.39%	7.89%	79.61%	0.09%	0.27%	4.67%	272	93.86%	\$12,083	\$7,888	32.52%	53.22%	0.00%
35 SPOKANE	\$129,148	0.34%	9.76%	75.27%	0.19%	0.23%	3.96%	276	94.38%	\$10,534	\$9,506	19.64%	60.38%	31.68%
36 GREAT NORTHWEST	\$115,094	0.30%	12.53%	52.13%	0.54%	3.08%	3.53%	336	75.35%	\$8,969	\$7,716	11.45%	59.19%	15.87%
37 COMMUNITY 1ST	\$111,247	0.29%	15.58%	67.79%	0.19%	0.96%	3.66%	266	94.96%	\$10,288	\$9,842	24.94%	49.41%	29.85%
38 COULEE DAM	\$108,524	0.29%	7.88%	70.15%	0.76%	0.87%	4.51%	274	85.43%	\$10,394	\$7,438	23.29%	46.67%	13.73%
39 UNITED HEALTH SERVICES	\$99,498	0.26%	9.93%	49.82%	0.22%	1.00%	3.69%	302	93.21%	\$12,002	\$10,162	11.82%	58.59%	18.37%
40 WOODSTONE	\$90,146	0.24%	11.33%	77.15%	0.25%	0.65%	4.26%	422	93.31%	\$11,316	\$7,161	23.50%	36.60%	18.17%
41 MOUNTAINCREST	\$86,144	0.23%	8.42%	74.65%	0.63%	1.45%	4.03%	364	88.31%	\$10,791	\$8,279	26.12%	48.17%	19.28%
42 PUGET SOUND COOPERATIVE	\$85,517	0.23%	7.74%	84.15%	0.88%	0.55%	3.50%	498	77.63%	\$11,966	\$7,608	4.95%	37.69%	9.29%
43 CHENEY	\$84,996	0.22%	10.67%	47.36%	0.59%	1.53%	1.76%	404	72.27%	\$14,044	\$15,517	12.22%	59.15%	26.03%
44 TACOMA LONGSHOREMEN	\$76,625	0.20%	11.59%	23.65%	1.39%	1.52%	1.12%	398	52.86%	\$19,827	\$22,745	14.39%	52.38%	0.00%
45 LOWER VALLEY	\$67,772	0.18%	11.22%	84.93%	0.55%	0.54%	5.17%	306	81.06%	\$12,533	\$6,128	36.91%	28.98%	0.00%
46 LOWER COLUMBIA LONGSHOREMEN	\$64,596	0.17%	9.60%	59.72%	0.00%	0.95%	3.16%	272	93.72%	\$14,480	\$14,208	13.29%	41.40%	30.39%
47 WHITE RIVER	\$60,311	0.16%	13.49%	46.77%	1.00%	1.51%	3.08%	332	66.26%	\$8,972	\$8,478	19.44%	58.05%	13.80%
48 PRIMESOURCE	\$58,425	0.15%	14.04%	95.58%	0.84%	0.64%	4.23%	298	78.72%	\$14,951	\$8,154	28.30%	46.69%	11.03%
49 ALASKA AIRLINES/HORIZON AIR EMPL.	\$57,837	0.15%	17.01%	31.91%	0.05%	0.05%	2.53%	463	97.47%	\$11,033	\$7,371	9.66%	39.69%	0.00%
50 WATERFRONT	\$54,438	0.14%	7.32%	51.04%	0.38%	0.29%	3.90%	507	87.02%	\$7,813	\$7,552	13.69%	66.14%	17.55%

CH #	CREDIT UNION	ADDRESS	CITY	ZIP	CEO	TELEPHONE	\$ TOTAL ASSETS	\$ TOTAL LOANS	\$ TOTAL INVESTMENTS	TOTAL CAPITAL	# OF MEM	% SHR GRO	% LN GRO
8100	ALASKA AIRLINES/HORIZON AIR EMPLOYEES	19530 International Blvd.	Seatac	98188	Cam of Reef	(206) 824-9800	\$57,836,587	\$15,246,970	\$41,678,291	\$9,883,845	6,483	2.85%	19.67%
68371	AMERICAN LAKE	9900 Veterans Dr. SW	Tacoma	98493	M. Earlene Fantz	(253) 584-0079	\$46,309,985	\$30,629,635	\$12,869,010	\$5,987,281	5,036	-3.73%	14.70%
9373	AMERICA'S	P.O. Box 33338	Fort Lewis	98433	Kenneth Leonard	(972) 494-5328	\$429,805,801	\$289,072,200	\$87,681,151	\$46,106,866	39,894	4.73%	29.04%
24729	AMICUS	6103 N Astor St.	Spokane	99208	Wendy Gillies	(509) 483-3221	\$11,231,261	\$7,673,646	\$2,505,588	\$1,320,161	1,084	-7.16%	-3.54%
68284	AVISTA CORP.	P.O. Box 3727	Spokane	99220	Ralphine Fallquist	(509) 482-8067	\$54,434,381	\$30,246,955	\$23,626,632	\$8,136,116	3,594	4.94%	9.59%
62604	BECU	P.O. Box 3853	Seattle	98124	Benson Porter	(206) 439-5700	\$12,518,983,724	\$7,736,400,078	\$4,207,497,321	\$1,326,079,179	869,718	6.35%	12.75%
68280	BLUE MOUNTAIN	520 S College Ave.	College Place	99324	Clarence Anderson	(509) 526-4562	\$29,886,801	\$13,897,405	\$14,971,192	\$3,739,443	2,836	0.32%	10.82%
2237	CALCOE	1209 N 16th Ave.	Yakima	98902	Leslie Johnson	(509) 248-4308	\$25,168,283	\$14,903,004	\$7,298,340	\$2,599,957	2,797	10.40%	7.34%
7748	CASCADE	P.O. Box 58450	Seattle	98138	Dale Kerlake	(425) 251-8888	\$259,141,013	\$69,430,575	\$182,664,186	\$30,223,869	9,304	0.75%	-1.54%
6838	CENTRAL WASHINGTON	901 Triple Crown Way	Yakima	98908	Terry Wheat	(509) 248-6942	\$9,274,284	\$5,132,922	\$2,602,766	\$815,038	1,268	-8.52%	1.63%
7101	CHENEY	P.O. Box 160	Cheney	99004	John Sanders	(509) 235-6533	\$84,996,280	\$35,602,081	\$47,861,412	\$8,993,512	4,844	-0.31%	-2.57%
68186	COLUMBIA	P.O. Box 324	Vancouver	98666	Steve Kenny	(573) 256-2500	\$985,503,276	\$706,770,727	\$240,635,486	\$125,553,374	81,299	6.31%	11.42%
60079	COMMUNITY 1ST	P.O. Box 870	DuPont	98327	Roger Gieseke	(253) 772-5212	\$111,246,805	\$62,128,144	\$33,362,649	\$17,317,325	9,312	-3.49%	37.20%
12847	COMMUNITY HEALTHCARE	1503 Pacific Ave.	Everett	98201	Gayle Yost	(425) 259-6446	\$11,457,290	\$5,969,722	\$4,217,037	\$918,114	1,654	1.55%	-1.53%
68254	CONNECTION	P.O. Box 3990	Silverdale	98383	Scott Prior	(360) 307-6400	\$26,642,036	\$16,861,932	\$7,603,259	\$4,008,646	3,085	6.13%	16.98%
4686	COULLEE DAM	P.O. Box 216	Coulee Dam	99116	Colleen Manley	(509) 633-0830	\$108,523,976	\$69,307,033	\$32,500,081	\$9,343,994	13,284	8.07%	7.33%
17690	CWU	400 E University Way	Ellensburg	98926	Sue Schwab	(509) 963-1995	\$2,536,842	\$631,397	\$1,887,209	\$258,702	455	-0.49%	-9.92%
7968	DARIGOLD	520 Ne 165th St.	Shoreline	98155	Donna Subera	(206) 367-2049	\$2,505,636	\$2,573,272	\$2,505,636	\$988,396	1,102	2.77%	1.72%
68546	EVERGREEN DIRECT	P.O. Box 408	Olympia	98507	Edward Duna	(360) 943-7676	\$46,920,820	\$31,342,268	\$14,509,440	\$6,323,436	4,915	3.93%	-1.71%
68273	EXPRESS	P.O. Box 94286	Seattle	98124	Sharon Hall	(206) 622-1850	\$10,840,127	\$7,655,871	\$2,690,799	\$1,279,173	3,010	6.52%	3.66%
2191	FIBRE	P.O. Box 1234	Longview	98632	Larry Hoff	(360) 423-8750	\$770,599,254	\$451,336,044	\$255,177,226	\$120,007,833	70,638	3.04%	20.70%
20655	FLUKE EMPLOYEES	P.O. Box 9090	Everett	98206	William Duff	(425) 446-6053	\$2,722,834	\$1,474,425	\$1,232,647	\$545,491	527	-5.61%	-1.10%
10215	G H WOODWORKERS	P.O. Box 1407	Aberdeen	98520	Krista Putman	(360) 532-0628	\$2,191,028	\$1,468,906	\$689,424	\$299,119	553	-6.31%	9.24%
68220	GENERATIONS	P.O. Box 2526	Olympia	98507	William Paulen	(360) 357-5660	\$25,979,371	\$14,264,002	\$10,707,791	\$1,998,551	3,692	2.27%	-5.32%
68278	GESA	P.O. Box 500	Richland	99352	Don Miller	(509) 946-1611	\$1,344,712,340	\$1,087,743,460	\$148,197,796	\$135,812,690	119,660	5.33%	8.59%
68237	GLOBAL	P.O. Box 3200	Spokane	99220	Jack Fallis	(509) 455-4700	\$366,247,169	\$233,117,806	\$97,183,925	\$33,603,328	48,737	2.35%	16.89%
10904	GRAMCO	P.O. Box 127	Ephrata	98823	Roger Johnson	(509) 754-5233	\$53,431,022	\$32,902,260	\$17,706,112	\$6,669,751	3,704	1.01%	7.71%
15204	GRAY'S HARBOR COMMUNITY HOSP	1006 No. H Ste. B	Aberdeen	98520	Jane Mattson	(360) 537-6072	\$2,092,124	\$546,823	\$1,555,039	\$327,891	439	-3.37%	14.29%
24606	GREAT NORTHWEST	301 W Wishkah St.	Aberdeen	98520	Karen Burkhalter	(360) 533-9990	\$115,093,926	\$52,047,773	\$53,673,100	\$15,343,544	12,939	1.12%	-2.50%
68239	HAPCO COMMUNITY	P.O. Box 1767	Bellingham	98227	Terri Salstrom	(360) 734-2043	\$188,332,080	\$100,528,637	\$78,020,415	\$13,587,293	23,465	3.88%	7.39%
66399	HARBORSTONE	601 Williams Blvd.	Richland	99354	David Schulz	(509) 943-5676	\$1,220,403,352	\$1,042,195,532	\$68,164,266	\$99,495,374	118,973	4.77%	-1.79%
67264	HORIZON	P.O. Box 4207	Tacoma	98438	Phil Jones	(253) 584-2260	\$1,068,606,973	\$632,429,944	\$377,657,166	\$127,642,787	73,068	2.06%	10.77%
11949	IBEW 76	P.O. Box 15128	Spokane Valley	99215	Jeff Adams	(509) 928-6494	\$599,429,625	\$495,657,917	\$54,494,476	\$66,920,695	52,888	13.51%	15.66%
66337	INDUSTRIAL CU OF WHATCOM CNTY	3049 S 36th St., Rm 103	Tacoma	98409	Sheila Augustine	(253) 475-6661	\$31,776,888	\$5,871,608	\$25,387,006	\$3,181,048	1,725	-4.57%	1.85%
60438	IQ	P.O. Box 1739	Vancouver	98668	Roger Michaelis	(800) 247-4364	\$532,666,027	\$355,228,446	\$126,857,179	\$49,755,461	50,510	5.88%	28.23%
68326	KBR	803 Portland Ave.	Tacoma	98421	Kolin McManh	(253) 596-0154	\$22,212,301	\$10,195,025	\$11,646,037	\$2,894,573	1,649	0.09%	-0.78%
68576	KITSAP	P.O. Box 990	Bremerton	98337	Elliot Gregg	(360) 662-2000	\$969,431,222	\$638,752,323	\$243,179,375	\$98,322,343	89,835	-0.22%	3.94%
68492	LACAMAS COMMUNITY	P.O. Box 1108	Camas	98607	Kathleen Romane	(360) 834-3611	\$193,023,098	\$101,989,573	\$75,234,700	\$16,043,227	18,175	-1.52%	3.31%
68268	LIGHTHOUSE COMMUNITY	P.O. Box 348	Vancouver	98666	Lori Olsen	(360) 694-8329	\$10,881,232	\$8,868,228	\$1,768,288	\$1,254,365	1,967	5.66%	7.49%
13857	LONGSHORE	3107 John Stevens Way	Hoquiam	98550	Ruth Boyson	(360) 532-9224	\$4,753,467	\$2,312,879	\$2,371,184	\$480,515	457	18.32%	8.71%
10799	LONGSHOREMEN'S LOCAL 4	P.O. Box 61629	Vancouver	98666	Dein Drake	(360) 694-7751	\$8,549,551	\$3,499,282	\$12,309,282	\$4,687,650	1,160	-2.98%	4.58%
9289	LOWER COLUMBIA LONGSHOREMEN	629 14th Ave.	Longview	98632	Denise Faquhar	(360) 423-2770	\$64,595,551	\$34,679,885	\$27,610,797	\$6,409,224	4,087	5.20%	-1.09%
68304	LOWER VALLEY	P.O. Box 479	Sunnyside	98944	Fuzzy Fonseca	(509) 837-5295	\$67,172,279	\$50,155,416	\$12,482,281	\$7,874,923	9,637	8.88%	22.92%
68222	MILL TOWN	2516 W Marine View Dr.	Everett	98201	Laura Leuze	(425) 252-5139	\$45,262,647	\$23,589,343	\$20,012,857	\$11,248,960	2,790	-3.74%	18.79%
1827	MINIT VALLEY	3325 Washington Way	Longview	98632	Dori Harvel	(360) 425-5444	\$16,314,913	\$10,479,155	\$5,246,510	\$3,069,217	1,920	-3.10%	-7.92%
10332	MONAD	1817 W Sylvester	Pasco	99301	Camellia Uhlring	(509) 545-1406	\$14,525,837	\$4,928,741	\$9,042,592	\$1,208,038	3,101	6.57%	-3.97%
68253	MOUNTAINCREST	1328 Broadway	Everett	98201	Mark Morrison	(425) 297-9210	\$86,144,299	\$58,474,300	\$20,233,254	\$7,566,773	9,461	2.61%	14.04%
18068	MT. RAINIER	303 West Meeker	Puyallup	98371	Jacquie Rutherford	(253) 841-2668	\$11,342,532	\$4,807,708	\$6,290,000	\$1,525,120	1,242	5.39%	0.02%
16893	NEWRIZONS	120 Firman Ave.	Hoquiam	98550	Terry Fultz	(360) 533-4760	\$11,575,336	\$9,219,419	\$2,114,292	\$1,314,304	1,618	4.92%	16.28%
1788	NORDSTROM	P.O. Box 1130	Seattle	98111	Wilma Robison	(206) 774-2900	\$48,499,106	\$18,016,969	\$26,442,953	\$4,388,428	7,332	-0.10%	-1.35%

CH # 1-25000 = FEDERAL CU, ALL OTHERS ARE STATE CHARTERS

CH #	CREDIT UNION	ADDRESS	CITY	ZIP	CEO	TELEPHONE	TOTAL ASSETS	TOTAL LOANS	TOTAL INVESTMENTS	TOTAL CAPITAL	# OF MEM	% SHR GRO	% LN GRO
66734	NORTH COAST	1100 Dupont St.	Bellingham	98225	Terry Belcoe	(360) 733-3982	\$180,959,357	\$113,541,971	\$59,765,694	\$14,961,638	13,588	5.14%	10.09%
68292	NORTHLAND	P.O. Box 28810	Spokane	99228	Bill Roberts	(509) 466-3456	\$14,857,584	\$10,079,476	\$3,875,430	\$1,370,618	1,928	-9.27%	-1.94%
12281	NORTHWEST BAPTIST	1823 E Madison St., Ste. 1604	Seattle	98122	Kathleen Wilcox	(206) 322-1628	\$4,605,815	\$3,141,618	\$1,460,815	\$266,567	951	-1.05%	0.47%
66841	NUMERICA	P.O. Box 4000	Spokane	99037	Carla Altepeter	(509) 535-7613	\$1,353,259,233	\$1,130,279,613	\$151,807,098	\$160,914,868	105,355	8.66%	8.87%
67262	NW PLUS	2821 Hewitt Ave.	Everett	98201	Doug Bennett	(425) 297-1000	\$151,893,768	\$100,835,593	\$35,657,773	\$17,302,469	16,862	-0.60%	10.10%
60059	O BEE	3900 Cleveland Ave. SE	Tumwater	98501	James Collins	(360) 943-0740	\$186,567,501	\$164,040,602	\$11,667,376	\$16,654,200	20,517	8.57%	10.71%
68331	OLYMPIA	P.O. Box 7549	Olympia	98507	Tammy Doles-Roberts	(360) 754-5559	\$31,301,791	\$14,012,223	\$14,555,121	\$2,831,527	3,334	-0.57%	0.51%
68609	OUR COMMUNITY	P.O. Box 1670	Shelton	98584	Bert Fisher	(360) 426-9701	\$286,555,633	\$122,034,485	\$152,172,302	\$37,340,603	26,358	1.45%	10.90%
67926	PACIFIC NORTHWEST	3250 NW Ave.	Bellingham	98225	Karin Pelan	(360) 647-0560	\$20,435,638	\$8,388,787	\$10,891,455	\$2,329,895	2,125	0.97%	-3.29%
665	PENINSULA COMMUNITY	P.O. Box 2150	Shelton	98584	Jim Morrell	(360) 426-1601	\$148,171,540	\$107,778,800	\$31,809,115	\$12,438,855	17,162	-1.07%	4.73%
24713	PEOPLE'S COMMUNITY	P.O. Box 764	Vancouver	98666	Ed Seidenberg	(360) 695-5121	\$173,165,058	\$59,144,901	\$105,176,812	\$20,792,980	12,758	6.71%	5.21%
14630	PORT OF SEATTLE	P.O. Box 68727	Seattle	98168	George Bluhm	(206) 728-3040	\$10,473,231	\$4,649,111	\$5,564,840	\$791,672	1,709	-7.45%	4.81%
67911	PRIMESOURCE	9707 N Nevada St.	Spokane	99218	Margaret Burkholz	(509) 838-6157	\$58,424,994	\$47,618,423	\$7,309,324	\$7,994,907	6,110	17.03%	23.52%
68255	PROGRESSIONS	2919 E Mission Ave.	Spokane	99202	Mari Zumbiel	(509) 535-0191	\$53,399,719	\$38,298,487	\$12,033,514	\$4,788,769	4,725	-1.68%	-3.12%
4509	PUD	960 Commerce Ave.	Longview	98632	Paula Stone	(360) 577-7509	\$7,500,940	\$3,877,544	\$3,549,452	\$1,192,090	810	1.96%	-3.87%
24837	PUGET SOUND	2030 Airport Way S	Seattle	98134	Evie Webb-Swope	(206) 623-5023	\$18,152,600	\$8,535,778	\$9,292,007	\$1,430,578	2,962	-3.77%	-18.55%
68204	PUGET SOUND COOPERATIVE	P.O. Box 97034	Bellevue	98009	Kevin Ellisen	(425) 462-3811	\$85,516,700	\$65,379,503	\$16,971,233	\$6,449,853	10,212	6.64%	26.41%
9145	PUGET SOUND REFINERY	P.O. Box 397	Anacortes	98221	Marlie Blanton	(360) 293-4862	\$5,100,807	\$4,900,795	\$1,420,962	\$1,420,962	1,228	4.13%	-4.13%
68223	QUALSTAR	P.O. Box 96730	Bellevue	98009	Mark Nelson	(425) 643-3400	\$356,185,571	\$200,584,207	\$146,063,409	\$51,151,755	52,668	4.35%	9.28%
68196	RED CANOE	1418 15th Ave.	Longview	98632	David Spaulding	(360) 425-2130	\$635,555,665	\$463,764,467	\$123,025,328	\$81,067,088	58,034	8.53%	9.18%
8132	SAFEMAY	P.O. Box 3327	Spokane	99220	Steve Olson	(509) 483-9416	\$54,130,807	\$23,798,391	\$28,958,207	\$11,336,943	4,666	-0.82%	3.19%
66349	SALAL	P.O. Box 19340	Seattle	98109	Russell Rosendal	(206) 298-9394	\$362,415,558	\$263,415,558	\$88,678,392	\$37,556,983	33,422	1.76%	13.82%
68362	SCHOOL EMPLOYEES CU OF WASHINGTON	325 Eastlake Ave. E	Seattle	98109	Scott Adkins	(206) 628-4010	\$978,533,226	\$447,955,689	\$518,022,033	\$101,314,277	79,581	3.16%	27.38%
5700	SEARS SPOKANE EMPLOYEES	4700 N. Division	Spokane	99207	Mark Smith	(509) 483-0580	\$2,325,141	\$462,817,778	\$2,249,405	\$47,865	771	-4.27%	10.05%
68315	SEATTLE METROPOLITAN	P.O. Box 780	Seattle	98111	Richard Romero	(206) 398-5500	\$60,322,620	\$363,546,352	\$216,421,699	\$58,107,705	42,267	1.83%	-17.7%
68293	SNO HILLS	P.O. Box 1978	Snoqualmie	98065	Linda Larson	(425) 888-4004	\$49,699,461	\$35,769,784	\$11,157,730	\$4,184,696	7,413	-6.05%	2.38%
68622	SNOOPE	3130 Rockefeller Ave.	Everett	98201	Steven Ellis	(425) 388-3481	\$47,846,444	\$30,402,560	\$14,612,970	\$4,116,386	6,597	3.74%	2.72%
68061	SOLARITY	P.O. Box 2690	Yakima	98907	Mina Worthington	(509) 248-2960	\$330,587,890	\$342,116,568	\$160,374,178	\$76,790,877	48,507	2.94%	8.48%
66331	SOUND	P.O. Box 1595	Tacoma	98401	Richard Brandsma	(253) 383-2016	\$1,105,725,758	\$659,754,074	\$367,074,065	\$124,569,962	100,592	1.19%	9.20%
11162	SPOKANE	P.O. Box 2519	Spokane	99220	Susan Blain	(509) 328-2900	\$129,148,002	\$86,016,766	\$37,827,983	\$12,927,732	12,022	2.97%	2.06%
68283	SPOKANE CITY	P.O. Box 9639	Spokane	99209	Dennis Clinton	(509) 325-7228	\$33,587,702	\$24,693,481	\$7,818,587	\$3,477,350	5,100	-6.23%	2.99%
68205	SPOKANE FIREFIGHTERS	2002 N Atlantic	Spokane	99205	Todd Powell	(509) 484-5650	\$42,576,826	\$21,776,365	\$19,943,232	\$7,286,248	2,025	2.41%	7.79%
68305	SPOKANE LAW ENFORCEMENT	924 W Sinto	Spokane	99201	Richard Luna	(509) 327-3244	\$38,416,345	\$29,078,035	\$8,675,441	\$6,065,789	2,312	3.40%	5.51%
24451	SPOKANE MEDIA	901 W Riverside Ave.	Spokane	99201	Debie Keese	(509) 838-8960	\$10,502,147	\$6,226,738	\$4,040,855	\$805,610	1,222	-4.29%	-3.02%
68203	SPOKANE TEACHERS	P.O. Box 1954	Spokane	99210	Thomas Johnson	(509) 326-1954	\$1,903,876,631	\$1,593,016,268	\$243,291,718	\$221,897,257	127,678	6.74%	11.09%
68198	STATE HIGHWAY	P.O. Box 10304	Yakima	98909	Rose Mary Menard	(509) 248-5522	\$29,831,924	\$11,452,246	\$17,853,447	\$4,376,347	1,793	3.97%	-7.73%
68231	STRAITVIEW	P.O. Box 339	Port Angeles	98362	Lisa Roening	(360) 452-3883	\$47,832,166	\$22,568,697	\$22,992,488	\$5,010,028	7,217	6.95%	7.67%
68229	TACOMA LONGSHOREMEN	3602 Alexander Ave.	Tacoma	98424	Mark Merriman	(253) 272-2161	\$76,624,984	\$16,040,337	\$58,439,274	\$8,984,253	2,982	-0.48%	9.94%
7104	TACOMA NARROWS	5319 W 51st St.	Tacoma	98407	Pat Sherfield	(253) 759-3244	\$8,571,168	\$3,016,898	\$5,146,425	\$1,292,751	1,025	2.67%	0.63%
68298	TAPCO	P.O. Box 64369	Tacoma	98464	Carlyn Roy	(253) 565-9895	\$29,817,557	\$158,617,654	\$117,748,952	\$25,012,839	23,542	2.77%	11.24%
11845	TESORO NORTHWEST	P.O. Box 248	Anacortes	98221	Vim Matson	(360) 293-5451	\$13,056,606	\$5,619,113	\$7,202,613	\$3,457,357	1,964	-6.75%	-1.82%
19608	TRI-CITIES COMMUNITY	2626 W Kennewick Ave.	Kennewick	99336	Douglas Wadsworth	(509) 735-8331	\$27,362,684	\$21,685,159	\$4,384,800	\$2,768,172	4,413	1.49%	4.22%
68528	TULIP COOPERATIVE	P.O. Box 1243	Olympia	98507	Johna Larue	(360) 570-2292	\$2,962,079	\$1,355,226	\$975,353	\$228,655	1,190	6.24%	17.28%
68271	TWINSTAR	P.O. Box 718	Olympia	98507	Jeff Kennedy	(360) 357-9911	\$890,459,309	\$647,542,110	\$189,741,357	\$97,859,896	104,924	3.21%	13.46%
68206	UNITED HEALTH SERVICES	P.O. Box 3110	Spokane	99220	Chuck Zeller	(509) 455-4067	\$99,497,460	\$43,568,895	\$44,281,997	\$11,166,125	8,606	-0.55%	-0.91%
1851	UTILITY EMPLOYEES	P.O. Box 480	Aberdeen	98520	Sandra Maupin	(360) 533-4191	\$3,806,810	\$1,605,331	\$2,176,617	\$455,107	475	-4.33%	-17.4%
68517	VERITY	P.O. Box 75974	Seattle	98175	John Zmolek	(206) 440-9000	\$314,445,856	\$134,445,856	\$94,162,276	\$43,030,444	27,347	2.66%	9.60%
60042	WASHINGTON STATE EMPLOYEES	P.O. Box WSECU	Olympia	98507	Kevin Foster-Keddle	(360) 943-7911	\$2,116,080,993	\$1,588,475,913	\$388,905,082	\$232,565,824	210,565	7.69%	40.60%
16178	WATERFRONT	2414 SW Andover St. E-100	Seattle	98106	Brook Hamilton	(206) 622-8415	\$54,438,420	\$25,408,220	\$27,928,780	\$4,043,961	6,591	1.46%	-5.63%
68328	WCLA	P.O. Box 207	Olympia	98507	Brian Bahts	(360) 352-5233	\$37,582,091	\$32,424,056	\$4,285,801	\$4,173,617	1,093	28.44%	26.32%

CH # 1-25000 = FEDERAL CU, ALL OTHERS ARE STATE CHARTERS

WASHINGTON

CH #	CREDIT UNION	ADDRESS	CITY	ZIP	CEO	TELEPHONE	\$ TOTAL ASSETS	\$ TOTAL LOANS	\$ TOTAL INVESTMENTS	\$ TOTAL CAPITAL	# OF MEM	% SHR GRO	% LN GRO
9098	WENATCHEE VALLEY	P.O. Box 2134	Wenatchee	98807	Robyn Higdon	(509) 884-7141	\$29,570,590	\$17,752,739	\$10,226,977	\$2,753,239	4,948	3.75%	9.37%
8113	WESTEDGE	2501 James St.	Bellingham	98225	Katie Zowada	(360) 734-5790	\$51,801,276	\$20,973,806	\$28,960,397	\$7,514,751	4,079	-1.92%	-3.85%
66373	WHATCOM EDUCATIONAL	P.O. Box 9750	Bellingham	98227	Wayne Langei	(360) 676-1168	\$1,025,715,550	\$683,819,587	\$296,416,319	\$184,633,716	72,742	10.48%	7.22%
67201	WHITE RIVER	P.O. Box 35	Enumclaw	98022	Brandy Fielding	(360) 825-4833	\$60,311,058	\$24,357,690	\$31,225,088	\$8,585,368	6,143	9.01%	0.43%
60613	WOODSTONE	P.O. Box 27030	Federal Way	98093	Susan Streifel	(253) 925-6800	\$90,146,371	\$60,665,793	\$23,734,121	\$10,556,740	10,981	-1.66%	12.84%

CH # 1-25000 = FEDERAL CU, ALL OTHERS ARE STATE CHARTERS

TOP 50 STATE TABLE

State Credit Union Totals as of June 30							
	2010	2011	2012	2013	2014	2014 Growth	5-Year Compound Growth
Number of Credit Unions	107	105	101	97	94	-3.09%	-2.56%
Number of Members	390,592	390,521	388,492	386,815	380,684	-1.58%	-0.51%
Total Assets (\$000)	2,707,718	2,915,361	3,129,464	3,246,465	3,321,786	2.32%	4.17%
Total Shares (\$000)	2,348,495	2,540,522	2,749,472	2,849,886	2,902,289	1.84%	4.33%
Total Loans (\$000)	1,512,232	1,534,120	1,610,679	1,716,785	1,812,095	5.55%	3.68%
Total Capital (\$000)	345,044	360,777	368,651	381,994	398,197	4.24%	2.91%

WEST VIRGINIA		Total Assets (\$000) 6/30/14	% of Total State Assets	Financial Ratios				Productivity Ratios			Member Service Ratios				
				Net Worth/Assets	Loans/Shares	Return on Average Assets	Delinquency Ratio	Operating Exp./Average Assets	Members/Employee	Efficiency Ratio	\$ Avg. Loan Balance	\$ Avg. Share Balance	# Auto Loans/ Members	# Share Drafts/ Members	# Credit Cards/ Members
1	FIRST CHOICE AMERICA COMMUNITY	\$407,632	12.27%	14.03%	37.32%	0.21%	0.18%	2.27%	457	91.54%	\$16,484	\$8,904	3.44%	47.04%	7.44%
2	BAYER HERITAGE	\$357,103	10.75%	9.88%	86.86%	0.92%	1.81%	3.43%	278	76.81%	\$11,882	\$9,582	25.54%	41.12%	20.20%
3	FAIRMONT	\$299,017	9.00%	8.75%	86.86%	0.56%	0.17%	3.81%	300	86.68%	\$24,352	\$7,099	14.42%	73.55%	0.00%
4	PIONEER WEST VIRGINIA	\$179,411	5.40%	9.34%	87.48%	0.42%	0.26%	4.50%	298	90.82%	\$11,899	\$9,154	22.16%	49.07%	23.52%
5	STAR USA	\$170,452	5.13%	8.14%	72.53%	-0.11%	0.78%	3.60%	286	101.29%	\$16,028	\$9,513	25.72%	28.76%	0.00%
6	WEST VIRGINIA	\$157,904	4.75%	10.70%	57.27%	0.35%	0.21%	2.66%	241	89.52%	\$16,359	\$14,059	26.83%	43.40%	0.00%
7	WEST VIRGINIA CENTRAL	\$129,725	3.91%	9.00%	70.41%	0.98%	0.27%	2.95%	541	74.06%	\$12,581	\$7,165	22.83%	53.86%	0.00%
8	PEOPLES	\$90,980	2.74%	8.89%	80.12%	0.18%	0.82%	3.99%	342	89.47%	\$12,732	\$7,808	30.23%	42.36%	0.00%
9	MEMBERS CHOICE WV	\$86,791	2.61%	16.31%	39.84%	0.71%	1.38%	1.73%	600	69.51%	\$8,711	\$10,056	15.72%	30.74%	9.78%
10	UNIVERSAL	\$77,316	2.33%	13.82%	48.71%	0.12%	0.66%	3.28%	350	95.79%	\$11,502	\$7,549	10.94%	44.00%	0.00%
11	THE UNITED	\$73,967	2.23%	17.96%	74.82%	1.82%	1.70%	3.02%	311	58.58%	\$14,117	\$8,886	14.09%	32.99%	0.00%
12	ONE COMMUNITY	\$69,942	2.11%	8.46%	64.53%	0.18%	0.81%	3.49%	386	95.39%	\$14,213	\$8,933	16.19%	55.81%	0.00%
13	CAMC	\$61,405	1.85%	22.15%	48.51%	0.77%	0.38%	2.34%	355	75.16%	\$17,090	\$8,659	11.21%	61.46%	0.00%
14	THE STATE	\$58,709	1.77%	12.19%	61.17%	1.00%	0.28%	3.08%	705	73.70%	\$10,608	\$5,376	12.39%	35.55%	4.57%
15	FIRST PRIORITY	\$57,734	1.74%	10.29%	54.96%	0.58%	0.74%	4.06%	437	87.48%	\$10,902	\$4,916	5.07%	51.95%	10.39%
16	167TH TFR	\$47,020	1.42%	9.09%	29.54%	0.13%	0.46%	2.93%	597	94.15%	\$8,809	\$4,574	2.47%	48.07%	5.13%
17	STRIP STEEL COMMUNITY	\$44,070	1.33%	19.93%	38.55%	0.38%	0.02%	1.79%	619	82.02%	\$10,471	\$9,534	12.18%	39.71%	13.44%
18	LONG REACH	\$43,294	1.30%	8.09%	64.56%	0.59%	0.06%	3.71%	245	83.92%	\$5,334	\$9,254	17.93%	56.97%	14.71%
19	MORGANTOWN A E S	\$42,154	1.27%	9.04%	44.98%	0.01%	0.86%	3.33%	415	92.21%	\$9,735	\$7,072	19.35%	42.73%	0.00%
20	WV NATIONAL GUARD	\$40,158	1.21%	10.86%	45.97%	1.61%	0.16%	1.15%	364	41.68%	\$13,637	\$17,809	26.67%	20.63%	0.00%
21	KEMBA CHARLESTON	\$39,899	1.20%	19.98%	56.90%	0.11%	1.63%	2.99%	388	91.05%	\$9,363	\$6,743	15.93%	34.34%	4.51%
22	HOPE	\$34,210	1.03%	14.25%	37.07%	0.48%	0.25%	1.38%	865	71.33%	\$10,867	\$11,295	17.76%	15.14%	0.00%
23	HUNTINGTON C & O RAILWAY EMPL.	\$32,529	0.98%	11.40%	62.85%	0.28%	0.59%	3.43%	541	83.94%	\$10,017	\$5,323	14.88%	22.83%	2.79%
24	RAVENSWOOD	\$31,697	0.95%	13.22%	66.26%	0.85%	1.08%	3.89%	349	82.05%	\$7,830	\$5,177	18.89%	44.99%	8.91%
25	WVU EMPLOYEES	\$31,631	0.95%	9.67%	28.46%	0.53%	0.54%	1.99%	751	74.17%	\$6,838	\$5,791	9.20%	37.85%	0.00%
26	MOUNTAIN HERITAGE	\$31,580	0.95%	8.43%	64.25%	1.27%	2.60%	3.95%	486	75.23%	\$8,495	\$5,236	13.24%	39.32%	11.05%
27	ELEMENT	\$28,148	0.85%	11.34%	97.64%	0.58%	1.79%	5.15%	299	70.86%	\$6,834	\$5,265	41.97%	39.40%	8.48%
28	METRO COMMUNITY	\$27,552	0.83%	8.56%	44.25%	0.14%	1.80%	3.88%	420	94.54%	\$6,088	\$7,965	16.97%	36.61%	17.48%
29	CWV TEL	\$25,626	0.77%	15.18%	43.58%	-0.32%	1.12%	3.10%	417	101.48%	\$8,470	\$7,393	19.79%	53.61%	8.18%
30	HUNTINGTONIZED	\$24,220	0.73%	15.13%	81.92%	1.57%	3.33%	5.52%	227	72.79%	\$9,611	\$4,682	17.43%	45.70%	0.00%
31	PRESTON	\$24,015	0.72%	11.05%	37.22%	1.07%	1.36%	1.18%	461	51.45%	\$12,092	\$13,203	21.75%	29.00%	0.00%
32	IBEW 317	\$22,278	0.67%	9.48%	49.37%	0.04%	8.14%	1.95%	420	85.62%	\$12,873	\$11,980	8.64%	18.24%	11.62%
33	RALEIGH CO. EDUCATORS	\$22,028	0.66%	15.70%	32.98%	1.09%	3.38%	1.66%	508	57.47%	\$7,919	\$8,080	11.98%	27.40%	0.00%
34	SOUTH CHARLESTON EMPLOYEES	\$19,917	0.60%	36.82%	49.80%	0.77%	1.24%	2.17%	311	73.06%	\$8,461	\$8,956	19.07%	0.00%	0.00%
35	ALLOY	\$19,788	0.60%	15.74%	56.62%	0.34%	1.85%	4.33%	367	83.63%	\$5,433	\$5,037	27.82%	32.54%	1.39%
36	TIN MILL EMPLOYEES	\$19,298	0.58%	19.67%	30.47%	-0.65%	1.87%	2.20%	485	141.80%	\$12,689	\$7,989	5.88%	24.19%	0.00%
37	UNION TRADES	\$18,918	0.57%	10.09%	63.02%	0.31%	1.34%	4.61%	195	92.18%	\$6,611	\$6,453	17.55%	33.02%	11.74%
38	WOOD COUNTY COMMUNITY	\$17,871	0.54%	7.98%	46.80%	0.14%	0.82%	3.42%	554	91.87%	\$5,502	\$5,366	13.66%	49.05%	20.81%
39	CHHE	\$17,673	0.53%	9.29%	31.70%	0.08%	1.64%	4.30%	404	89.78%	\$6,175	\$5,674	8.60%	47.65%	0.00%
40	HANCOCK SCHOOL EMPL.	\$16,234	0.49%	13.48%	15.96%	0.25%	0.08%	1.65%	384	86.63%	\$3,687	\$9,154	7.63%	38.53%	15.06%
41	WEE	\$15,057	0.45%	11.36%	48.79%	0.83%	1.78%	2.92%	343	77.44%	\$11,070	\$7,006	11.55%	35.54%	0.00%
42	HARRISON COUNTY	\$14,211	0.43%	16.74%	33.16%	0.07%	0.57%	2.16%	717	96.81%	\$8,217	\$4,710	8.77%	23.79%	1.71%
43	EASTERN PANHANDLE	\$13,686	0.41%	6.85%	64.25%	0.06%	1.11%	4.56%	673	86.00%	\$8,644	\$3,432	11.08%	36.64%	4.13%
44	TELBEK	\$13,482	0.41%	10.70%	89.26%	0.99%	0.55%	3.12%	388	70.65%	\$11,772	\$7,746	27.21%	37.33%	10.19%
45	CLARKSBURG AREA POSTAL EMPL.	\$12,370	0.37%	11.05%	61.82%	0.45%	2.21%	3.72%	231	110.59%	\$9,721	\$9,514	15.90%	38.89%	11.15%
46	MARTINSBURG V.A. CENTER	\$12,310	0.37%	10.93%	35.72%	0.33%	0.22%	3.06%	493	92.03%	\$6,150	\$5,558	7.06%	41.98%	8.43%
47	MARSHALL COUNTY	\$11,780	0.35%	8.38%	53.24%	0.05%	0.19%	3.17%	516	96.99%	\$7,008	\$4,154	17.70%	41.98%	0.00%
48	PUTNAM SCHOOL EMPLOYEES	\$11,740	0.35%	12.34%	42.20%	0.52%	0.01%	1.62%	913	72.26%	\$7,503	\$5,628	13.31%	0.00%	0.00%
49	FAYETTE	\$11,471	0.35%	14.64%	21.31%	-0.10%	2.80%	1.20%	530	109.55%	\$7,244	\$9,237	8.87%	0.00%	0.00%
50	UNION HOSPITAL CENTER	\$11,005	0.33%	13.24%	44.71%	0.71%	1.18%	2.32%	416	78.32%	\$7,673	\$6,546	11.82%	31.41%	0.00%

CH #	CREDIT UNION	ADDRESS	CITY	ZIP	CEO	TELEPHONE	\$ TOTAL ASSETS	\$ TOTAL LOANS	\$ TOTAL INVESTMENTS	TOTAL CAPITAL	# OF MEM	% SHR GRO	% LN GRO
13028	167HTHR	P.O. Box 1897	Martinsburg	25402	Lynn Haynes	(304) 267-2944	\$47,019,661	\$12,508,099	\$31,245,680	\$4,335,789	9,257	0.78%	-1.57%
10520	ALDERSON FCI	Box A	Alderson	24910	Carolyn Browning	(304) 445-2901	\$6,453,304	\$4,692,958	\$1,709,500	\$708,134	820	5.00%	18.84%
20324	ALLOY	P.O. Box 323	Alloy	25002	Kelli Vance	(304) 779-2773	\$9,187,787	\$9,431,411	\$8,698,132	\$3,201,765	3,307	-4.44%	-0.59%
1463	APPALACHIAN POWER EMPLOYEES	1122 7th Ave.	Huntington	25701	Alecia Grose	(304) 696-1399	\$8,020,649	\$2,586,141	\$5,359,849	\$1,221,573	1,216	-8.88%	5.85%
12252	ATLANTIC GREYHOUND	P.O. Box 11867	Charleston	25339	Daniel Smithson	(304) 344-3605	\$2,915,195	\$945,517	\$2,367,973	\$998,305	460	-7.68%	-28.48%
11836	BAYER HERITAGE	17612 Energy Rd.	Proctor	26055	Bob Burrow	(304) 455-4029	\$357,102,528	\$278,122,139	\$64,346,049	\$38,183,162	33,415	5.93%	14.31%
21499	BERKELEY CNTY PUBLIC SCHOOLS	P.O. Box 1740	Martinsburg	25402	Phyllis Wright	(304) 263-0902	\$4,653,573	\$2,381,432	\$2,174,782	\$266,201	1,281	2.83%	-3.07%
10449	CARWAY TELCO	1135 Sixth Ave.	Huntington	25701	Ceryl Sullivan	(304) 522-7752	\$5,264,874	\$2,111,552	\$3,119,792	\$1,045,973	443	0.69%	4.63%
22657	CAMC	3400 MacCorkle Ave. SE	Charleston	25304	Ashley Meek	(304) 388-5700	\$61,405,464	\$23,122,541	\$36,453,586	\$13,879,811	5,504	3.54%	3.51%
21057	CCMH	800 Garfield Ave.	Parkersburg	26101	Annette Cox	(304) 424-2255	\$4,181,220	\$3,309,577	\$730,513	\$555,795	1,449	-1.98%	4.01%
12922	CHARLESTON	300 Virginia St. E. Room 4203	Charleston	25301	Leon Knapp	(304) 347-3393	\$9,132,247	\$4,469,049	\$4,551,174	\$823,736	1,209	2.33%	10.82%
24743	CHARLESTON POSTAL	1000 Centre Way	Charleston	25309	Greta Duffield	(304) 746-5111	\$2,999,226	\$2,999,226	\$685,123	\$345,262	768	4.89%	18.06%
15935	CHA-TEL	1500 MacCorkle Ave SE	Charleston	25314	Pat Lovejoy	(304) 344-3330	\$9,846,283	\$5,825,027	\$3,753,942	\$890,874	1,679	-1.57%	20.97%
23545	CHHE	1340 Hal Greer Blvd.	Huntington	25701	Stephanie Kraft	(304) 525-4145	\$17,673,448	\$5,082,110	\$11,937,584	\$1,669,978	2,825	-0.04%	-2.59%
13426	CITY OF CLARKSBURG	444 W Main St., Ste. 4	Clarksburg	26301	Bernard Fazzini	(304) 624-1678	\$8,552,165	\$7,235,692	\$1,090,201	\$1,135,794	914	-2.20%	18.82%
18142	CITY OF FAIRMONT	P.O. Box 868	Fairmont	26554	James Emerick	(304) 366-4200	\$1,156,448	\$609,762	\$537,243	\$132,708	330	3.27%	3.27%
24841	CLARKSBURG AREA POSTAL EMPL	200 Cava Dr. Rm. 126	Clarksburg	26301	Melinda Woodyard	(304) 623-4794	\$12,369,533	\$6,804,403	\$5,150,876	\$1,495,881	1,157	1.91%	10.97%
6674	CWW TEL	131 W Pike St.	Clarksburg	26301	Carol Johnson	(304) 623-6879	\$25,625,820	\$9,410,443	\$14,763,135	\$3,920,954	2,921	2.32%	9.12%
17126	EAGLE CAN EMPLOYEES	2400 Charles St.	Wellsville	26070	Richard Frey	(304) 737-9865	\$668,034	\$152,228	\$513,531	\$129,569	157	-3.72%	0.29%
19980	EASTERN PANHANDLE	36 GM Access Rd.	Martinsburg	25403	Charlene Gaither	(304) 263-2887	\$13,685,570	\$8,160,396	\$4,430,270	\$1,030,126	3,701	-5.04%	-8.50%
23162	ELEMENT	3418 MacCorkle Ave. SE	Charleston	25304	Linda Bodie	(304) 721-4145	\$28,147,731	\$23,835,377	\$2,566,795	\$3,666,493	4,637	2.29%	3.63%
3439	FAIRMONT	P.O. Box 2139	Fairmont	26555	Stanley Rittenhouse	(304) 363-5320	\$299,016,982	\$234,096,068	\$41,213,257	\$24,749,190	37,963	2.24%	7.12%
12310	FAYETTE	100 Bluestone Rd.	Mt Hope	25880	Cynthia Bennett	(304) 877-5404	\$11,470,567	\$2,086,377	\$9,294,304	\$1,714,211	1,060	-11.49%	-13.36%
3264	FIRST CHOICE AMERICA COMMUNITY	3501 Main St.	Weirton	26062	Scott Winwood	(304) 748-8600	\$407,632,425	\$129,727,329	\$264,020,667	\$57,896,172	39,035	4.59%	2.44%
24649	FIRST PRIORITY	P.O. Box 9408	Huntington	25704	Krista Christian	(304) 522-9450	\$57,734,190	\$28,323,250	\$24,273,506	\$6,907,417	10,483	4.27%	0.15%
21115	HANCOCK SCHOOL EMP.	384 Penco Rd.	Weirton	26062	David Karas	(304) 723-5605	\$16,233,987	\$2,241,541	\$13,634,793	\$2,208,036	1,534	6.44%	15.22%
18254	HARRISON COUNTY	315 Buckhamton Pike	Nutter Fort	26301	Kelly Anodilo	(304) 522-3780	\$3,919,581	\$9,690,449	\$2,422,792	\$2,422,792	2,509	1.48%	20.19%
220	HOPE	445 W Main St.	Clarksburg	26301	Ronald Bragg	(304) 627-3077	\$34,210,194	\$10,866,949	\$22,980,555	\$4,897,536	2,595	-2.43%	0.74%
24236	HUNTINGTON C & O RAILWAY EMPL	P.O. Box 4127	Huntington	25729	Chris Hutchison	(304) 522-7998	\$32,528,830	\$18,099,885	\$13,055,211	\$3,797,718	5,410	-2.88%	11.38%
795	HUNTINGTON WESTVA FIREMENS	P.O. Box 2133	Huntington	25721	Jerry Sheets	(304) 523-8321	\$4,063,476	\$2,450,361	\$1,573,178	\$648,096	648	-7.45%	11.63%
3438	HUNTINGTONIZED	481 W 8th Ave.	Huntington	25701	Angie Shumway	(304) 528-2400	\$16,550,100	\$5,140,248	\$5,140,248	\$4,038,473	4,315	-7.27%	-1.90%
14797	IBEW #466	810 Indiana Ave.	Charleston	25302	Teresa Withrow	(304) 344-0390	\$2,531,267	\$1,755,390	\$719,933	\$137,801	602	-10.13%	-9.90%
14712	IBEW 141	202 Jefferson Ave.	Glendale	26038	Kirt LeVelle	(304) 845-9898	\$2,330,666	\$644,624	\$1,705,085	\$265,921	615	19.32%	12.92%
14030	IBEW 317	1848 Madison Ave. Ste. B	Huntington	25701	Joyce Price	(304) 522-4871	\$22,277,513	\$9,925,244	\$11,835,650	\$2,132,732	1,678	5.74%	2.03%
14020	IBEW 968	1845 7th St.	Parkersburg	26101	Joseph Griffin	(304) 424-6666	\$5,845,798	\$1,276,466	\$4,500,382	\$717,748	382	21.28%	-12.46%
108	KEMBA CHARLESTON	1830 Rozalana Rd.	Dunbar	25064	Joetta Heck	(304) 768-5700	\$39,898,904	\$17,873,585	\$20,296,834	\$8,045,466	4,659	0.86%	3.99%
68113	LOCAL NO. 317 I.A.F.F.	P.O. Box 3736	Charleston	25337	Eugene Perry	(304) 345-9790	\$6,927,191	\$3,145,422	\$3,781,828	\$621,794	370	0.51%	8.42%
24200	LOGAN COUNTY SCHOOL EMPL	P.O. Box 601	Logan	25601	Dena Spry	(304) 752-1513	\$13,398,391	\$232,196	\$1,151,542	\$221,612	480	-5.11%	-10.77%
22241	LONG BEACH	3450 S State Rt. 2	Friendly	26146	Steven Reed	(304) 652-8363	\$43,294,492	\$25,629,997	\$15,341,562	\$3,565,167	4,290	8.12%	24.08%
22428	MARION COUNTY SCHOOL EMPL	200 Gaston Ave.	Fairmont	26554	Marty Thomas	(304) 366-2390	\$10,231,217	\$2,707,610	\$7,423,710	\$1,658,658	1,371	-0.42%	-11.53%
21713	MARSHALL COUNTY	910 Third St.	Moundsville	26041	Kelly Ward	(304) 843-1179	\$11,779,797	\$5,711,196	\$5,286,905	\$991,401	2,582	1.49%	-1.91%
22337	MARTINSBURG V.A. CENTER	2971 Charles Town Rd.	Kearneysville	25430	Glenka Keller	(304) 263-3454	\$12,309,515	\$3,911,085	\$7,710,813	\$1,423,299	1,970	1.06%	5.00%
18950	MCDOWELL COUNTY	P.O. Box 85	North Fork	24868	Heather Eldridge	(304) 448-2118	\$32,820	\$11,282	\$22,807	\$15,829	40	-28.94%	19.45%
4969	MEMBERS CHOICE WV	P.O. Box 20040	Charleston	25362	Donis Cunningham	(304) 346-5242	\$86,790,930	\$28,843,238	\$54,674,890	\$14,274,774	7,199	0.19%	6.16%
9413	MERCER COUNTY WV TEACHERS	P.O. Box 1294	Bluefield	24701	Donna Gordon	(304) 323-3732	\$9,019,297	\$7,013,850	\$1,867,323	\$793,563	1,826	-6.82%	-1.72%
8791	METRO COMMUNITY	P.O. Box 5438	Huntington	25703	Jay Pfeiffer	(304) 697-4652	\$27,551,604	\$11,092,306	\$15,308,454	\$2,425,434	3,147	4.74%	9.12%
23591	MILDRED MITCHELL-BATEMAN HOSPITAL	P.O. Box 448	Huntington	25709	Larry Martin	(304) 525-7801	\$45,573	\$24,782	\$20,244	\$31,021	73	-1.27%	-3.28%
22678	MINGO COUNTY EDUCATION	Rte. 2 Box 310 Ste. 1	Williamson	25661	Michelle Barrett	(304) 235-7152	\$1,783,140	\$1,636,917	\$131,163	\$316,207	444	4.64%	11.53%
10695	MORGANTOWN A E S	1133 Van Voorhis Rd.	Morgantown	26505	David Rice	(304) 599-9600	\$42,153,563	\$17,142,920	\$21,423,286	\$3,959,731	5,390	3.72%	-15.89%
12470	MOUNTAIN HERITAGE	1822 Seventh St.	Parkersburg	26101	Linda McClung	(304) 424-7256	\$31,579,693	\$17,991,989	\$12,119,324	\$2,823,345	5,349	0.20%	17.66%

CH # 1-25000 = FEDERAL CU, ALL OTHERS ARE STATE CHARTERS

CH #	CREDIT UNION	ADDRESS	CITY	ZIP	CEO	TELEPHONE	\$ TOTAL ASSETS	\$ TOTAL LOANS	\$ TOTAL INVESTMENTS	\$ TOTAL CAPITAL	# OF MEM	% SHR GRO	% LN GRO
5713	NATIONAL EMPLOYEES	P.O. Box 1755	Bluefield	24701	Carolyn Neale	(304) 325-9753	\$10,450,259	\$6,757,451	\$3,050,383	\$1,284,543	3,132	7.38%	-7.05%
24090	NATRIUM EMPLOYEES	P.O. Box 168	Proctor	26055	Erin Boggs	(304) 455-6719	\$8,737,110	\$2,671,418	\$5,844,361	\$673,492	876	2.97%	8.64%
22697	NOVAMONT EMPLOYEES	200 Big Sandy Rd.	Kenova	25330	Ivan Hanshaw	(304) 453-1371	\$866,700	\$428,000	\$436,030	\$182,289	137	-2.72%	19.57%
6239	O. F. TOALSTON	96 Riverview Ave.	Logan	25601	Michelle Barrett	(304) 792-2356	\$397,910	\$364,430	\$38,580	\$77,176	169	3.64%	9.52%
19881	OHIO COUNTY PUBLIC SCHOOLS	280 Fulton St.	Wheeling	26003	Kathy Gramlich	(304) 243-0499	\$6,134,435	\$1,399,290	\$4,626,839	\$916,872	918	12.84%	-2.49%
12143	ONE COMMUNITY	531 5th St.	Parkersburg	26101	Randall Brooks	(304) 485-4066	\$69,941,500	\$41,117,142	\$26,296,979	\$6,404,667	7,133	2.74%	10.57%
11323	PAGE	502 8th St.	Huntington	25701	Teresa Houck	(304) 399-5230	\$7,991,524	\$2,526,259	\$5,213,371	\$1,337,016	1,078	-6.20%	-2.07%
16993	PEOPLES	419 First Ave. S	Nitro	25143	Tom Brewer	(304) 722-2274	\$90,979,770	\$66,280,604	\$18,695,016	\$8,338,373	10,595	-6.60%	2.10%
3576	PIONEER WEST VIRGINIA	P.O. Box 2524	Charleston	25329	Dana Rawlings	(304) 348-6648	\$179,411,085	\$138,336,664	\$19,316,175	\$17,231,523	17,274	15.13%	21.84%
17168	PLUMBERS & STEAMFITTERS LO 83	P.O. Box 6905	Wheeling	26003	Danielle Shreve	(304) 232-0181	\$1,198,921	\$623,033	\$566,983	\$244,232	385	3.32%	-6.81%
23015	PRESTON	P.O. Box 271	Kingwood	26537	Robert Miller	(304) 329-2699	\$24,015,396	\$7,932,326	\$15,396,076	\$2,679,937	1,614	2.32%	-2.29%
21107	PUTNAM SCHOOL EMPLOYEES	P.O. Box 424	Eleanor	25070	Mona Wandling	(304) 586-3900	\$11,740,133	\$4,336,839	\$7,331,253	\$1,495,966	1,826	5.37%	-7.57%
23722	RALEIGH CO. EDUCATORS	P.O. Box 1201	Bedley	25802	Barbara Roberts	(304) 256-4600	\$22,028,324	\$6,097,293	\$15,497,343	\$3,518,076	2,288	-4.10%	-0.53%
7790	RALEIGH COUNTY	200 Veterans Ave.	Bedley	25801	Donna Kauff	(304) 253-6279	\$9,174,224	\$5,903,194	\$2,888,311	\$1,026,825	1,778	12.61%	8.94%
24190	RANDOLPH COUNTY SCHOOL EMP	200 Kennedy Dr.	Elkins	26241	Don Johnson	(304) 636-9195	\$1,364,749	\$389,339	\$964,340	\$183,241	385	-2.39%	31.22%
13321	RAVENSWOOD	P.O. Box 67	Ravenswood	26164	Melanie Benson	(304) 273-0515	\$31,697,457	\$17,978,047	\$9,446,663	\$3,941,883	5,241	2.46%	26.90%
10301	ROMNEY	62 W Main St.	Romney	26757	Amanda Bradford	(304) 822-3116	\$5,857,764	\$2,784,405	\$2,988,212	\$816,966	1,129	-1.87%	-12.78%
16989	SOUTH CHARLESTON EMPLOYEES	515 Third Ave. Ste. 200	South Charleston	25303	Phala Sigmon	(304) 747-2667	\$19,917,340	\$6,244,074	\$13,533,397	\$7,356,708	1,400	-8.06%	-6.40%
911	STAR USA	One Cantley Dr.	Charleston	25314	Daniel Smithson	(304) 357-2319	\$170,452,481	\$107,592,901	\$50,272,260	\$14,174,328	15,592	0.59%	-5.13%
8418	STRIP STEEL COMMUNITY	3316 Main St.	Weirton	26062	Sandra Yocum	(304) 748-6622	\$44,069,981	\$13,643,713	\$29,270,269	\$8,700,704	3,712	-0.25%	-7.08%
20957	TEAM STEEL LOCAL 697	901 Market St.	Wheeling	26003	Rebecca Komorowski	(304) 232-9840	\$1,360,873	\$926,262	\$376,111	\$139,529	457	18.67%	5.63%
15632	TELBECC	3695 Robert C Byrd Dr.	Bedley	25801	Jodie Lacy	(304) 255-9815	\$13,482,119	\$10,724,203	\$2,218,803	\$1,546,915	1,551	-1.37%	9.98%
67222	THE STATE	P.O. Box 50919	Charleston	25305	Brent Gray	(304) 558-0566	\$8,708,995	\$31,315,250	\$25,252,241	\$7,529,273	9,523	1.78%	3.52%
21305	THE UNITED	3 Sunset Beach Rd.	Morgantown	26508	Edgar Cosner	(304) 598-5010	\$73,966,976	\$43,408,279	\$25,530,055	\$13,651,983	6,529	0.77%	-2.68%
8420	TIN MILL EMPLOYEES	3016 West St.	Weirton	26062	Susan Mains	(304) 748-5811	\$4,720,345	\$4,720,345	\$14,232,935	\$3,831,648	1,959	-0.61%	7.71%
12853	TRI-AG (WV)	P.O. Box 844	Morgantown	26507	Karen Mason	(304) 292-3798	\$10,353,881	\$6,228,154	\$4,006,841	\$895,684	1,982	-8.38%	-7.51%
22681	TWIN OAKS	P.O. Box 70	Apple Grove	25502	Carrie Payne	(304) 576-4056	\$4,903,719	\$3,822,264	\$1,030,827	\$457,060	1,132	2.84%	16.06%
21100	UNION TRADES	P.O. Box 1682	Parkersburg	26102	Dianah Angert	(304) 485-1421	\$18,918,494	\$10,703,793	\$6,510,971	\$1,979,098	2,632	4.24%	-5.58%
12673	UNITED HOSPITAL CENTER	P.O. Box 1680	Clarksburg	26301	Delores Hunt	(304) 624-2517	\$11,005,300	\$4,258,462	\$6,493,733	\$1,477,588	1,455	5.06%	-0.23%
785	UNIVERSAL	317 31st St.	Huntington	25702	Chuck Robateau	(304) 697-2919	\$77,316,035	\$32,183,202	\$41,733,929	\$10,039,121	8,753	2.14%	2.80%
6672	US EMPLOYEES	P.O. Box 885, 331 Madison St.	Fairmont	26555	Patricia Thayer	(304) 366-0910	\$782,354	\$717,372	\$65,320	\$135,355	320	-2.28%	8.71%
3488	VALLEY BELL	508 Roane St.	Charleston	25302	Marie Jones	(304) 344-2511	\$269,735	\$107,213	\$159,122	\$59,791	135	-15.31%	-12.78%
14045	VALLEY BOARD	P.O. Box 70	Halltown	25423	Robin Carroll	(304) 725-2076	\$125,288	\$64,389	\$60,688	\$46,472	79	2.19%	-13.17%
68112	W. VIRGINIA STATE CONVENTION	P.O. Box 283	Hilltop	25855	Frances Jackson	(304) 469-3737	\$195,292	\$54,436	\$138,331	\$22,583	146	1.03%	43.09%
24792	WAYCOSE	1012 Thornburg St.	Huntington	25701	Tracy Foster	(304) 429-1213	\$3,212,435	\$1,400,142	\$1,779,055	\$441,522	1,066	-4.12%	7.47%
14257	WEE	3312 Dudley Ave.	Parkersburg	26104	Todd McGinnis	(304) 420-9517	\$15,056,854	\$6,453,612	\$7,567,946	\$1,755,192	1,888	3.77%	4.97%
17057	WEST VIRGINIA	318 5th Ave.	South Charleston	25303	Nick Arvon	(304) 744-7604	\$157,904,075	\$80,648,468	\$70,885,595	\$17,338,691	10,017	-6.57%	-15.2%
67774	WEST VIRGINIA CENTRAL	1306 Murdoch Ave.	Parkersburg	26101	Michael Tucker	(304) 485-4523	\$129,724,752	\$83,248,115	\$39,235,897	\$11,527,109	16,501	11.53%	14.57%
387	WHEELING PITTSBURGH STEEL OFFICE	1134 Market St.	Wheeling	26003	Amy Caldwell	(304) 234-2205	\$1,013,093	\$26,739	\$1,000,507	\$177,593	106	-15.83%	-81.74%
13990	WHEELCO	54 14th St.	Wheeling	26003	Robert Palmer	(304) 232-8123	\$3,882,460	\$641,600	\$3,220,411	\$1,547,351	827	-11.19%	-19.61%
8474	WILLOW ISLAND	7910 S Pleasants Hwy.	Saint Marys	26170	Shelly Winans	(304) 665-1127	\$7,670,243	\$6,200,792	\$813,336	\$595,239	1,584	6.86%	16.18%
22961	WOOD COUNTY COMMUNITY	2435 Dudley Ave.	Parkersburg	26101	Alice McCoy	(304) 865-2361	\$17,870,753	\$7,648,457	\$8,271,295	\$1,472,123	3,046	-1.59%	-5.20%
12938	WV NATIONAL GUARD	1679 Coonskin Drive- Unit 43	Charleston	25311	Kelly Hill	(304) 341-6223	\$40,158,027	\$16,391,379	\$22,890,503	\$4,480,954	2,002	9.02%	-1.14%
14611	WVU EMPLOYEES	448 Harding Ave.	Morgantown	26505	Wilma Gauntlett	(304) 293-5737	\$31,631,422	\$8,048,464	\$22,215,225	\$3,123,368	4,883	4.95%	8.08%

CH # 1-25000 = FEDERAL CU, ALL OTHERS ARE STATE CHARTERS

TOP 50 STATE TABLE

State Credit Union Totals as of June 30

	2010	2011	2012	2013	2014	2014 Growth	5-Year Compound Growth
Number of Credit Unions	234	218	196	182	169	-7.14%	-6.30%
Number of Members	2,257,783	2,277,149	2,317,453	2,423,881	2,527,378	4.27%	2.28%
Total Assets (\$000)	21,339,189	22,406,115	24,024,086	25,767,976	27,205,436	5.58%	4.98%
Total Shares (\$000)	18,528,452	19,592,129	20,995,791	22,495,632	23,547,558	4.68%	4.91%
Total Loans (\$000)	16,442,953	16,684,059	17,441,387	18,391,321	20,124,050	9.42%	4.12%
Total Capital (\$000)	2,228,632	2,379,853	2,564,103	2,821,480	3,071,644	8.87%	6.63%

WISCONSIN		Total Assets (\$000) 6/30/14	% of Total State Assets	Financial Ratios				Productivity Ratios			Member Service Ratios				
				Net Worth/Assets	Loans/Shares	Return on Average Assets	Delinquency Ratio	Operating Exp./Average Assets	Members/Employee	Efficiency Ratio	\$ Avg. Loan Balance	\$ Avg. Share Balance	# Auto Loans/ Members	# Share Drafts/ Members	# Credit Cards/ Members
1	LANDMARK	\$2,550,868	9.38%	8.04%	95.17%	0.94%	1.01%	2.61%	455	65.92%	\$15,861	\$9,604	30.20%	41.00%	14.77%
2	SUMMIT	\$2,049,853	7.53%	11.22%	83.28%	1.18%	0.96%	2.87%	373	66.36%	\$11,405	\$12,534	19.45%	60.24%	37.13%
3	COMMUNITY FIRST	\$2,025,731	7.45%	11.60%	88.24%	1.61%	0.55%	1.91%	321	53.37%	\$23,026	\$16,051	16.79%	66.43%	18.78%
4	UNIVERSITY OF WISCONSIN	\$1,896,367	6.97%	9.21%	69.27%	1.07%	0.88%	3.59%	449	74.27%	\$4,535	\$8,725	11.65%	77.74%	41.26%
5	EDUCATORS	\$1,522,531	5.60%	10.63%	83.79%	0.52%	1.31%	3.22%	374	74.73%	\$11,727	\$10,671	11.84%	68.32%	26.74%
6	ROYAL	\$1,468,809	5.40%	11.27%	96.13%	1.32%	0.77%	4.07%	329	72.76%	\$11,001	\$8,169	17.35%	57.36%	26.63%
7	COVANTAGE	\$1,113,335	4.09%	10.92%	84.38%	0.96%	0.56%	2.36%	275	67.12%	\$12,299	\$12,133	20.98%	54.76%	12.66%
8	ALTRA	\$1,014,294	3.73%	11.00%	94.08%	1.10%	1.06%	3.27%	291	73.00%	\$15,687	\$10,729	22.91%	57.14%	20.35%
9	FOX COMMUNITIES	\$1,003,425	3.69%	10.67%	104.94%	0.94%	0.64%	2.80%	303	75.59%	\$22,334	\$10,379	16.41%	66.27%	11.91%
10	WESTCONSIN	\$906,431	3.33%	10.72%	88.54%	1.03%	1.26%	4.29%	243	78.84%	\$11,981	\$10,715	20.68%	69.53%	16.42%
11	CONNEXUS	\$628,034	2.31%	8.08%	110.28%	2.74%	1.09%	3.29%	782	66.87%	\$7,684	\$4,722	12.07%	19.61%	1.81%
12	PIONEER	\$603,193	2.22%	9.82%	99.67%	1.06%	0.61%	3.38%	300	71.87%	\$13,822	\$9,220	26.48%	44.17%	0.00%
13	CITIZENSFIRST	\$581,595	2.14%	10.66%	93.10%	1.20%	0.93%	3.43%	284	79.13%	\$15,824	\$10,886	17.06%	61.35%	17.51%
14	CAPITAL	\$485,863	1.79%	13.83%	72.74%	0.51%	0.45%	2.55%	237	84.80%	\$16,034	\$12,040	15.83%	57.03%	10.10%
15	THRIVENT	\$483,610	1.78%	9.93%	72.55%	-0.06%	0.83%	3.77%	355	93.67%	\$39,407	\$9,246	2.60%	35.03%	0.00%
16	MARINE	\$483,074	1.78%	10.07%	102.47%	1.11%	2.67%	6.04%	192	78.34%	\$13,734	\$6,233	22.71%	53.40%	0.00%
17	BLACKHAWK COMMUNITY	\$397,274	1.46%	7.72%	81.96%	1.03%	1.31%	3.84%	347	86.69%	\$12,419	\$8,667	15.39%	55.57%	20.90%
18	WESTBY CO-OP	\$379,336	1.39%	14.28%	77.61%	1.55%	1.67%	3.12%	199	65.73%	\$15,106	\$12,107	17.21%	67.42%	18.45%
19	KOHLER	\$285,607	1.05%	8.97%	82.27%	0.91%	0.58%	4.25%	351	85.55%	\$16,022	\$7,029	18.30%	53.87%	0.00%
20	HERITAGE	\$265,843	0.98%	12.58%	83.92%	0.51%	0.55%	3.52%	289	86.62%	\$15,929	\$8,461	17.38%	47.95%	4.43%
21	CO-OP	\$265,099	0.97%	12.15%	100.03%	0.78%	0.96%	2.78%	219	75.75%	\$23,189	\$14,090	13.79%	55.66%	12.15%
22	SUPERIOR CHOICE	\$262,698	0.97%	11.24%	91.25%	1.37%	1.02%	3.67%	285	69.00%	\$17,226	\$9,174	9.47%	42.52%	13.09%
23	GUARDIAN	\$246,294	0.91%	6.84%	86.84%	0.15%	1.62%	4.28%	360	100.52%	\$15,760	\$5,787	20.61%	44.10%	0.00%
24	HEARTLAND	\$225,851	0.83%	9.27%	84.64%	0.46%	0.38%	4.30%	257	90.36%	\$15,578	\$9,984	18.37%	63.34%	16.10%
25	CENTRAL CITY	\$214,329	0.79%	9.39%	75.76%	0.38%	1.49%	3.61%	332	86.37%	\$10,703	\$8,145	17.13%	52.92%	17.99%
26	FORT COMMUNITY	\$205,872	0.76%	12.54%	63.07%	0.79%	3.32%	2.61%	355	72.32%	\$13,385	\$10,436	16.13%	56.13%	15.11%
27	CLOVERBELT	\$189,874	0.70%	12.63%	81.24%	0.62%	0.14%	2.66%	374	78.49%	\$17,148	\$9,595	20.75%	38.56%	0.00%
28	UNITEDONE	\$183,670	0.68%	10.76%	89.79%	1.17%	1.52%	3.86%	280	74.85%	\$14,594	\$8,033	15.31%	59.02%	0.00%
29	UNISON	\$178,313	0.66%	10.95%	79.00%	0.45%	0.49%	3.00%	318	86.73%	\$14,221	\$8,915	19.01%	47.03%	11.34%
30	PCM	\$167,259	0.61%	14.51%	93.06%	1.34%	0.38%	2.58%	298	64.60%	\$21,393	\$16,261	15.89%	60.32%	23.87%
31	PROSPERA	\$163,475	0.60%	8.72%	87.38%	0.81%	0.61%	3.51%	307	81.26%	\$16,769	\$9,148	12.89%	56.53%	13.41%
32	PARK CITY	\$148,343	0.55%	10.44%	76.86%	0.22%	1.92%	3.82%	270	94.90%	\$12,328	\$6,680	14.02%	47.97%	3.50%
33	NORTHWESTERN MUTUAL	\$141,994	0.52%	11.37%	54.79%	0.59%	0.03%	1.51%	402	72.17%	\$41,832	\$19,231	6.44%	51.76%	0.00%
34	DANE COUNTY	\$138,922	0.51%	9.45%	81.57%	0.59%	0.76%	4.19%	254	85.66%	\$11,835	\$8,401	22.09%	56.97%	0.00%
35	BULL'S EYE	\$131,683	0.48%	9.29%	65.08%	0.30%	1.24%	3.85%	471	90.09%	\$8,790	\$6,004	11.78%	45.87%	0.00%
36	VALLEY COMMUNITIES	\$128,131	0.47%	14.47%	87.69%	0.21%	0.32%	3.53%	303	93.67%	\$16,244	\$7,191	20.94%	45.63%	0.00%
37	APPLETREE	\$121,026	0.44%	20.85%	98.08%	1.04%	0.02%	1.40%	420	55.73%	\$29,098	\$14,217	23.95%	22.35%	0.00%
38	1ST COMMUNITY	\$120,876	0.44%	9.79%	85.15%	0.24%	0.06%	3.49%	247	95.09%	\$16,354	\$9,540	17.97%	55.93%	12.86%
39	COMMUNITY	\$118,069	0.43%	9.67%	83.73%	0.48%	1.43%	4.15%	240	83.36%	\$14,839	\$9,272	14.24%	57.06%	18.60%
40	RIPCO	\$114,584	0.42%	9.38%	49.51%	0.44%	1.95%	3.43%	368	81.79%	\$7,244	\$7,500	19.52%	54.14%	9.04%
41	PRIME FINANCIAL	\$111,518	0.41%	7.24%	91.71%	1.24%	1.72%	4.45%	350	85.41%	\$9,144	\$5,242	19.80%	31.24%	20.53%
42	EMPOWER	\$107,101	0.39%	15.74%	98.46%	0.21%	2.01%	2.75%	293	89.05%	\$29,342	\$13,377	9.23%	23.12%	10.42%
43	HARBOR	\$102,094	0.38%	9.58%	70.53%	0.07%	1.62%	3.81%	319	99.74%	\$10,502	\$7,428	10.88%	55.50%	19.37%
44	FIRST COMMUNITY C U OF BELOIT	\$99,019	0.36%	13.61%	102.24%	1.42%	0.41%	3.64%	351	69.49%	\$10,184	\$5,441	31.38%	40.69%	9.85%
45	SHORELINE	\$94,669	0.35%	7.78%	77.95%	0.84%	2.40%	4.28%	269	104.61%	\$9,852	\$8,069	22.95%	53.27%	22.10%
46	PARKER COMMUNITY	\$93,898	0.35%	8.04%	67.46%	0.51%	1.41%	3.99%	406	90.29%	\$12,282	\$8,514	9.42%	55.84%	21.11%
47	GLACIER HILLS	\$93,185	0.34%	8.43%	72.06%	1.47%	1.70%	3.77%	350	77.93%	\$7,975	\$6,217	20.00%	58.45%	19.43%
48	SENTRY	\$88,626	0.33%	14.88%	74.45%	0.60%	0.21%	2.13%	474	76.63%	\$16,015	\$10,909	11.09%	48.74%	26.53%
49	MEMBERS' ADVANTAGE	\$88,516	0.33%	15.97%	86.89%	1.09%	0.21%	3.67%	395	74.94%	\$11,248	\$7,042	19.90%	41.22%	11.40%
50	SOUTHERN LAKES	\$85,495	0.31%	8.16%	77.83%	0.19%	0.20%	3.18%	357	95.08%	\$11,845	\$6,830	30.99%	43.81%	0.00%

CH #	CREDIT UNION	ADDRESS	CITY	ZIP	CEO	TELEPHONE	\$ TOTAL ASSETS	\$ TOTAL LOANS	\$ TOTAL INVESTMENTS	\$ TOTAL CAPITAL	# OF MEM	% SHR GRO	% LN GRO
67022	1ST CLASS EXPRESS	P.O. Box 1	Waukesha	53187	Jacquelin Leverance	(262) 548-9328	\$2,583,789	\$2,184,430	\$337,926	\$355,014	653	0.21%	6.21%
67012	1ST COMMUNITY	P.O. Box 167	Sparta	54656	Dominic-Schmidt	(608) 269-8121	\$120,875,962	\$92,204,420	\$21,975,161	\$11,898,006	11,351	1.31%	5.68%
66546	AIRTECH	1919 E Grange Ave.	Milwaukee	53207	John Rice	(414) 744-1325	\$3,711,575	\$2,134,467	\$1,508,785	\$610,604	873	-6.56%	2.54%
66660	ALLOW EMPLOYEES	1045 Perkins Ave.	Waukesha	53186	William Buege	(262) 542-4247	\$358,258	\$168,432	\$191,242	\$167,009	129	-4.69%	-21.20%
24077	ALTRA	P.O. Box 443	La Crosse	54602	Jack Pepinski	(608) 787-4500	\$1,014,293,551	\$814,595,363	\$137,485,435	\$118,594,754	80,696	5.63%	11.26%
66675	APPLETREE	11333 W. Greenfield Ave.	West Allis	53214	Lisa Greco	(414) 546-7800	\$121,026,289	\$93,665,246	\$24,946,787	\$25,672,632	6,717	-9.14%	-2.29%
66532	ARCADIA	P.O. Box 187	Arcadia	54612	Allen Halverson	(608) 323-2126	\$66,087,057	\$53,143,585	\$11,823,213	\$8,623,723	5,745	2.12%	8.43%
67243	ATHENS AREA	P.O. Box 98	Athens	54411	Sarah Werner	(715) 257-9337	\$7,187,591	\$7,471,657	\$18,939,703	\$3,730,687	3,105	8.21%	6.69%
66408	AURORA	3355 W Forest Home Ave.	Milwaukee	53215	Mary Gold	(414) 649-7949	\$46,874,160	\$41,581,657	\$3,666,385	\$4,804,788	6,105	3.06%	11.55%
66537	AVESTAR	125 W Madison St.	Waterloo	53594	Kay Radloff	(920) 478-2151	\$16,073,170	\$16,073,170	\$2,493,512	\$2,255,856	3,159	-1.99%	1.98%
66398	BADGER	870 Frontage Rd.	Pestigo	54157	Sharon Anderson	(715) 582-4002	\$14,427,610	\$10,816,044	\$2,826,976	\$2,282,745	1,975	-0.93%	-1.06%
66750	BADGER-GLOBE	260 N Green Bay Rd.	Neenah	54956	Carla Watson	(920) 722-2122	\$41,218,302	\$26,726,572	\$13,197,944	\$5,364,776	3,052	-0.27%	-4.71%
66804	BARABOO MUNICIPAL EMPLOYEES	124 2nd St. Rm. 10	Baraboo	53913	Judy Reppen	(608) 356-3441	\$1,751,540	\$1,264,343	\$474,559	\$341,467	637	-17.16%	2.05%
66549	BAY SHORE	P.O. Box 655	Marinette	54143	Wicki Carvo	(715) 732-0065	\$28,505,131	\$13,830,285	\$13,933,500	\$4,672,242	3,410	-0.75%	0.12%
66998	BLACKHAWK COMMUNITY	P.O. Box 5366	Janesville	53547	Sherri Stumpf	(608) 755-6065	\$397,274,362	\$296,699,094	\$75,828,849	\$31,865,847	41,771	3.51%	9.78%
67003	BRANTWOOD	W 1505 Hwy. 8 P.O. Box 7	Brantwood	54513	Beverly Heikkinen	(715) 564-2232	\$4,363,705	\$3,639,505	\$742,227	\$753,681	783	7.31%	11.15%
66637	BREWERY	1351 N Martin Luther King Jr Dr.	Milwaukee	53212	James Schimpf	(414) 273-3170	\$37,227,701	\$31,268,399	\$5,385,615	\$7,969,396	7,987	1.77%	9.90%
67000	BROKAW	P.O. Box 151	Brokaw	54417	Mary Zillman	(715) 675-2319	\$47,522,787	\$26,800,704	\$19,637,620	\$4,657,915	7,033	-0.89%	3.47%
66635	BROWN COUNTY EMPLOYEES	512 E. Walnut St.	Green Bay	54901	Lynn Cheslock	(920) 448-4182	\$19,637,877	\$9,068,252	\$10,448,674	\$3,670,283	1,729	-3.93%	-1.48%
66861	BULLI'S EYE	P.O. Box 1087	Wisconsin Rapids	54495	David Stark	(715) 423-2650	\$131,683,246	\$77,331,771	\$155,487,348	\$12,373,402	19,792	1.33%	-0.69%
66865	CAPITAL	855 Eisenhower Dr.	Kimberly	54136	Alan Zierler	(920) 731-3195	\$485,863,043	\$302,681,251	\$155,487,348	\$68,009,061	34,559	6.12%	3.46%
67027	CATHOLIC	1225 Tower Ave.	Superior	54880	Lyn Larson	(715) 392-4524	\$863,876	\$468,728	\$394,465	\$228,859	207	6.69%	-3.66%
66678	CENTRAL CITY	P.O. Box 790	Marshfield	54449	Pat Wesenberg	(715) 387-3702	\$214,328,505	\$145,383,128	\$56,173,833	\$20,844,210	23,562	3.30%	7.22%
66513	CENTRAL WISCONSIN	1301 Post Rd.	Plover	54467	Frank Hunt	(715) 341-0520	\$31,086,902	\$21,086,902	\$19,603,099	\$3,793,962	3,674	12.24%	7.54%
66777	CITIZENSFIRST	P.O. Box 3046	Oshkosh	54903	Kevin Ralofsky	(920) 236-7040	\$581,594,528	\$477,271,956	\$109,600,834	\$68,382,325	47,094	52.84%	44.45%
66844	CLOVERBELT	P.O. Box 659	Wausau	54402	Paul Chittum	(715) 842-5693	\$189,873,748	\$133,956,290	\$44,913,113	\$24,526,673	17,185	2.48%	1.81%
67253	COMMUNITY	P.O. Box 39	La Crosse	54602	Chris Butler	(707) 783-2096	\$118,069,174	\$87,669,467	\$21,165,404	\$12,923,911	11,293	1.26%	4.69%
66642	COMMUNITY FIRST	P.O. Box 1487	Appleton	54912	Catherine Tierney	(707) 546-6000	\$2,025,731,175	\$1,562,964,170	\$398,368,839	\$236,441,109	110,352	7.90%	20.77%
66426	CONE	211 Walnut St.	Neenah	54956	Scott Sauer	(920) 886-6455	\$29,783,364	\$18,442,936	\$10,448,200	\$3,199,210	1,721	2.69%	0.38%
66538	CONNEXUS	P.O. Box 8026	Wausau	54402	David Christenson	(715) 847-4700	\$628,034,490	\$565,914,478	\$36,649,336	\$59,087,327	108,686	23.52%	36.04%
66983	CO-OP	P.O. Box 157	Black River Falls	54615	Eric Chrisinger	(715) 284-5333	\$265,098,994	\$231,887,129	\$24,169,313	\$34,474,814	16,452	1.53%	2.61%
66823	COUNTY	925 59th St.	Kenosha	53140	Susan Gehri	(262) 657-6794	\$13,092,466	\$5,734,588	\$7,043,088	\$1,634,236	1,650	0.24%	2.82%
66456	COUNTY - CITY	P.O. Box 312	Jefferson	53549	Thomas Pinnow	(920) 674-5542	\$24,879,393	\$15,642,063	\$8,314,603	\$2,060,575	3,242	1.85%	3.15%
66848	COVANTAGE	P.O. Box 107	Antigo	54409	Brian Prunty	(715) 627-4336	\$1,113,334,617	\$829,454,220	\$250,688,328	\$129,195,846	81,014	2.87%	7.33%
66651	CREDIT UNION ONE	P.O. Box 1166	Fond Du Lac	54936	Roger Licht	(920) 923-1001	\$6,240,176	\$3,310,562	\$2,575,832	\$747,557	988	3.37%	59.18%
66533	CTK	7750 N 60th St.	Milwaukee	53223	Joe Thomas	(414) 354-5610	\$165,922	\$44,262	\$104,415	\$17,413	350	-38.51%	-53.55%
66825	DAIRYLAND POWER	3200 E Ave. S P.O. Box 817	La Crosse	54602	Susan Johnson	(608) 787-1283	\$12,844,533	\$6,137,624	\$6,137,624	\$2,253,625	1,620	-0.69%	7.43%
66884	DANE COUNTY	2160 Rimrock Rd.	Madison	53713	Jon Lowrey	(608) 256-5665	\$138,922,398	\$101,746,001	\$30,815,101	\$13,977,501	14,848	4.85%	12.85%
66488	DOUGLAS COUNTY	1225 Tower Ave. 110	Superior	54880	Lyn Larson	(715) 392-4524	\$3,306,519	\$1,835,036	\$1,425,268	\$559,234	690	-2.57%	-2.57%
66409	EDUCATIONAL EMPLOYEES	2330 Kennedy Rd.	Janesville	53545	Barbara Berken	(608) 752-2242	\$14,143,326	\$4,418,562	\$9,157,253	\$1,678,762	1,620	4.71%	-4.22%
66448	EDUCATORS	1400 N Newman Rd.	Racine	53406	Eugene Szymczak	(800) 236-5898	\$1,524,531,047	\$1,123,244,943	\$289,638,939	\$173,877,922	125,622	2.35%	1.44%
68317	EMPPOWER	10635 W Greenfield Ave.	West Allis	53214	Jennifer Schilling	(414) 988-6600	\$107,101,229	\$75,321,271	\$25,628,777	\$17,549,538	5,719	-3.34%	4.60%
66880	ENTERPRISE	15850 W Bluemound Rd., Ste. 100	Brookfield	53005	Todd Scholz	(414) 797-6260	\$29,569,782	\$15,296,110	\$12,684,172	\$2,065,041	4,816	3.70%	-19.62%
66395	ENTERGREEN	1500 W American Dr.	Neenah	54956	Michael Brandt	(920) 729-2999	\$30,444,275	\$22,896,818	\$5,622,222	\$3,668,797	3,256	-1.65%	7.77%
67065	FIRE DEPARTMENT	3326 Tower Ave.	Superior	54880	Rita Larson	(715) 394-3808	\$1,372,063	\$752,996	\$610,946	\$267,400	447	-4.62%	-5.90%
66423	FIREFIGHTERS	P.O. Box 2738	La Crosse	54602	Bruce Zmolek	(608) 784-9480	\$63,263,701	\$58,482,287	\$1,907,911	\$9,180,113	4,501	-9.14%	4.92%
67014	FIRST	2121 E Rawson Ave.	Oak Creek	53154	Carol Peci	(414) 762-4460	\$14,165,613	\$7,427,464	\$5,832,142	\$1,498,117	1,896	5.50%	7.95%
66545	FIRST CHOICE	1614 E 4th St.	Marshfield	54449	Thomas Poole	(715) 387-8405	\$30,172,596	\$13,530,382	\$15,406,950	\$4,678,505	3,141	3.26%	1.90%
67214	FIRST COMMUNITY CU OF BELOIT	1702 Park Ave.	Beloit	53511	Jack Gill	(608) 362-9077	\$99,019,388	\$86,944,211	\$5,585,149	\$13,908,239	15,628	12.43%	6.83%
66451	FOCUS	3180 N 124th St.	Wauwatosa	53222	Dean Wilson	(262) 255-0833	\$42,173,230	\$30,096,971	\$7,604,235	\$2,924,351	7,522	0.56%	-3.55%

CH # 1-25000 = FEDERAL CU, ALL OTHERS ARE STATE CHARTERS

CH #	CREDIT UNION	ADDRESS	CITY	ZIP	CEO	TELEPHONE	\$ TOTAL ASSETS	\$ TOTAL LOANS	\$ TOTAL INVESTMENTS	TOTAL CAPITAL	# OF MEM	% SHR GRO	% LN GRO
67176	FOND DU LAC	P.O. Box 1005	Fond Du Lac	54936	Christine Rockweit	(920) 921-1123	\$53,920,357	\$37,849,499	\$12,035,049	\$5,085,567	7,831	3.22%	3.93%
67184	FORT COMMUNITY	P.O. Box 160	Fort Atkinson	53538	Ronald Vogel	(920) 563-7305	\$205,872,022	\$111,001,480	\$82,767,770	\$28,595,461	16,865	8.11%	7.31%
66798	FORWARD FINANCIAL	P.O. Box 48	Niagara	54151	Rob Langsford	(715) 251-4546	\$11,945,686	\$54,516,778	\$11,945,686	\$8,333,870	9,862	-0.94%	-4.60%
66731	FOX COMMUNITIES	3401 E Calumet St.	Appleton	54915	Greg Hilbert	(920) 993-9000	\$1,003,424,562	\$786,634,373	\$179,128,488	\$113,303,874	72,224	5.41%	10.86%
67235	GILMAN AREA	P.O. Box 96	Gilman	54433	John Burzynski	(715) 447-8281	\$1,802,972	\$881,575	\$911,170	\$306,653	520	-6.78%	-3.04%
67238	GLACIER HILLS	2150 S Main St.	West Bend	53095	Dennis Degehardt	(262) 338-1888	\$93,185,105	\$60,293,815	\$27,739,085	\$8,291,759	13,458	4.45%	6.67%
67096	GOLDEN RULE COMMUNITY	P.O. Box 97	Ripon	54601	Daniel Ige	(920) 748-5336	\$27,610,616	\$16,487,957	\$9,971,492	\$2,460,102	4,847	-15.08%	-7.10%
66529	GOVERNMENTAL EMPLOYEES	P.O. Box 579	La Crosse	54601	Sue Prinsen	(608) 785-7720	\$57,640,958	\$48,461,958	\$5,690,241	\$5,704,533	5,428	-0.06%	16.08%
66806	GREATER GALILEE BAPTIST	2432 N Teutonia Ave.	Milwaukee	53206	Eddie Murphy	(414) 562-0072	\$196,236	\$141,690	\$52,769	\$26,655	118	-3.95%	26.27%
66638	GUARDIAN	4501 W Greenfield Ave.	West Milwaukee	53214	Steve Wesson	(414) 546-7450	\$246,293,593	\$171,802,660	\$36,406,807	\$17,895,732	34,189	1.71%	2.62%
66477	GUNDERSEN	1910 South Ave.	La Crosse	54601	Sam Sauer	(608) 775-4715	\$40,680,969	\$23,239,819	\$16,560,125	\$5,437,892	3,855	0.58%	-8.50%
66849	HARBOR	P.O. Box 22430	Green Bay	54305	Michael De Grand	(920) 431-6688	\$102,094,220	\$64,374,761	\$32,489,401	\$10,703,414	12,289	2.05%	-6.70%
66881	HAYWARD COMMUNITY	P.O. Box 876	Hayward	54843	Cliff Williams	(715) 634-8931	\$65,313,506	\$40,991,659	\$21,437,464	\$7,492,201	5,823	3.98%	-6.73%
66683	HEALTH CARE	600 S Main St.	Oshkosh	54902	Rita Voight	(920) 233-1140	\$13,812,830	\$10,928,891	\$2,169,469	\$1,273,572	2,071	-2.48%	2.99%
66710	HEARTLAND	5325 High Crossing Blvd.	Madison	53708	Sally Dischler	(608) 282-7000	\$225,851,142	\$172,400,882	\$37,723,291	\$20,943,020	20,402	15.98%	10.53%
68385	HERITAGE	1212 Huxley St.	Madison	53704	Robert Lestina	(608) 268-5090	\$265,842,799	\$192,178,690	\$54,472,955	\$34,592,457	27,064	0.84%	5.83%
66476	HOLY FAMILY MEMORIAL	P.O. Box 1450	Manitowoc	54221	Susan Funk	(920) 320-2209	\$14,540,707	\$9,804,010	\$4,157,710	\$1,425,459	1,776	1.90%	8.50%
68044	HOLY REDEEMER COMMUNITY	3500 W Mother Daniels Way	Milwaukee	53209	Lisa Neal	(414) 466-1800	\$855,749	\$139,867	\$693,769	\$165,828	278	-23.73%	-11.19%
66390	HORIZON COMMUNITY	P.O. Box 670	Green Bay	54805	Patrick Josephson	(920) 433-0122	\$42,245,167	\$26,694,725	\$13,274,397	\$6,233,284	3,788	0.60%	0.54%
66434	INDIANHEAD	P.O. Box 100	Spooner	54801	Katherine Berndt	(715) 635-8273	\$45,587,509	\$20,392,726	\$23,037,270	\$4,353,250	6,127	-4.82%	-1.05%
66503	IRON COUNTY COMMUNITY	5702 W US Hwy. 2	Hurley	54634	Dale Gottschalk	(715) 561-2842	\$21,437,520	\$13,102,878	\$7,401,365	\$2,998,780	3,218	6.99%	8.32%
66511	KENOSHA CITY EMPLOYEES	625 52nd St. Rim 108	Kenosha	53140	Kimberly D'Amore	(262) 658-1500	\$10,166,821	\$2,107,780	\$7,818,131	\$1,275,180	859	-6.50%	6.79%
66410	KENOSHA POLICE AND FIREMEN'S	625 52nd St.	Kenosha	53140	Joseph Carlini	(262) 658-3332	\$9,884,573	\$1,938,259	\$7,923,790	\$3,258,168	934	0.42%	-3.66%
66641	KENOSHA POSTAL EMPLOYEES	5605 Sheridan Rd.	Kenosha	53141	John Valentowski	(262) 658-3502	\$1,026,657	\$553,788	\$329,438	\$39,788	355	-5.99%	12.06%
66657	KIMCENTRAL	625 Deerwood Ave.	Neenah	54956	Tommi Larson	(920) 720-2572	\$71,921,628	\$27,435,643	\$41,183,133	\$14,313,875	5,070	6.38%	12.93%
66872	KOHLER	850 Woodlake Rd.	Oconomowoc	53044	Anthony Klockow	(920) 459-2595	\$285,607,331	\$213,058,278	\$43,743,219	\$27,025,170	36,843	4.48%	16.10%
66773	LA BELLE EMPLOYEES'	1060 Corporate Center Dr.	Oconomowoc	53066	Roger Belle	(262) 567-9101	\$148,672	\$45,394	\$100,968	\$35,308	50	-16.10%	-34.86%
66610	LA CROSSE AREA POSTAL	P.O. Box 13	La Crosse	54602	Susan Jacobson	(608) 784-2499	\$3,606,244	\$2,523,136	\$1,016,389	\$424,946	602	2.25%	0.04%
66406	LA CROSSE-BURLINGTON	1735 Credit Union Court	La Crosse	54603	Dorothy Hannon	(608) 781-5040	\$6,430,393	\$2,863,476	\$3,370,707	\$974,626	1,166	-2.32%	-0.69%
66496	LAKE SUPERIOR REFINERY	1225 Tower Ave.	Superior	54880	Lyn Larson	(715) 392-4524	\$1,243,110	\$847,858	\$389,035	\$184,503	214	-14.54%	1.45%
66999	LAKEMOOD	P.O. Box 224	Rib Lake	54470	Margaret Ziembo	(715) 427-5201	\$11,757,908	\$4,581,572	\$6,892,231	\$1,692,217	1,674	7.49%	4.81%
66751	LANDMARK	P.O. Box 510870	New Berlin	53151	Jay Magulski	(262) 796-4500	\$2,550,867,636	\$2,168,414,830	\$271,415,174	\$222,214,226	237,258	12.22%	18.59%
24648	LCO	9790 N County Rd K.	Hayward	54843	Dana Cross	(715) 634-7772	\$1,811,995	\$1,294,687	\$254,345	\$210,219	1,621	6.76%	5.53%
66500	M. G. & E.	P.O. Box 8601	Madison	53708	Eileen Harrison	(608) 255-1773	\$3,141,835	\$2,143,043	\$975,038	\$441,020	932	1.52%	-10.35%
66862	M.E. EMPLOYEES	111 E Randolph St.	Wausau	54401	Tracie Willis	(715) 675-3359	\$9,715,766	\$8,213,965	\$1,215,103	\$1,825,360	1,557	2.94%	-0.95%
66431	MADISON	949 E Washington Ave.	Madison	53703	David Petit	(608) 266-4750	\$36,876,090	\$16,727,888	\$19,268,234	\$3,866,223	3,570	0.42%	2.28%
66499	MADISON FIRE DEPARTMENT	1437 Monroe St.	Madison	53711	Steve Wright	(608) 266-4952	\$3,611,828	\$2,412,933	\$1,180,720	\$598,095	1,267	-4.57%	4.43%
66466	MARATHON COUNTY EMPLOYEES	400 E Thomas St.	Wausau	54403	Anne Heggelund	(715) 261-7680	\$22,765,190	\$18,147,936	\$4,264,406	\$3,665,147	2,471	0.37%	-0.48%
66752	MARINE	P.O. Box 309	Fond Du Lac	54936	Shawn Hanson	(920) 923-7280	\$483,073,539	\$367,976,573	\$73,673,697	\$54,792,421	57,616	-1.58%	4.53%
66558	MARINETTE COUNTY EMPLOYEES	1740 Stephenson St.	Marinette	54143	Kay Hinikens	(715) 732-4051	\$15,636,716	\$11,678,407	\$2,806,850	\$2,009,152	2,260	7.72%	11.58%
67066	MARSHFIELD MEDICAL CENTER	P.O. Box 279	Marshfield	54449	Carol Adler	(715) 387-8686	\$60,369,876	\$32,055,938	\$24,585,031	\$4,536,821	4,605	1.24%	3.83%
66878	MCU FINANCIAL CENTER	P.O. Box 085300	Racine	53408	Ryan Anderson	(414) 634-6691	\$25,042,000	\$19,443,225	\$3,734,584	\$2,259,353	4,236	-8.12%	-6.87%
66618	MEADOWLAND	P.O. Box 133	Sheboygan Falls	53085	David Horner	(920) 467-8105	\$11,522,104	\$7,512,978	\$1,784,378	\$1,784,378	2,190	8.01%	8.53%
66633	MEMBERS' ADVANTAGE	P.O. Box 1208	Wisconsin Rapids	54495	Thomas Bulin	(715) 421-1610	\$88,515,783	\$64,044,330	\$14,396,065	\$14,614,125	10,466	4.13%	5.76%
67008	MEMBERS' FIRST	2801 W Beltline Hwy. Ste. 201	Madison	53713	Nick Kessenich	(608) 271-5301	\$19,356,226	\$17,647,422	\$655,865	\$2,853,106	2,274	2.74%	6.44%
66994	MUNICIPAL	1154 Cranston Rd.	Beloit	53511	Susan Carpenter	(608) 362-6172	\$16,593,281	\$6,178,580	\$9,817,167	\$1,958,942	2,338	-0.78%	-8.13%
67017	N.E.W.	301 Jackson St.	Oconto Falls	54154	Lisa Gilligan	(920) 846-2793	\$75,712,030	\$50,067,170	\$22,398,636	\$9,322,344	9,386	2.50%	2.30%
66393	NEKOOSA	115 Prospect Ave.	Nekoosa	54457	Michael Dierks	(715) 886-3661	\$19,782,637	\$11,946,638	\$7,145,194	\$5,187,425	1,836	5.98%	3.77%
66632	NORTHERN PAPER MILLS	900 N Jackson St.	Green Bay	54802	Maureen Bartley	(920) 432-9044	\$24,598,457	\$15,958,219	\$8,137,043	\$4,412,377	2,396	-4.38%	-2.89%
66555	NORTHWESTERN MUTUAL	720 E Wisconsin Ave., Rm. 5345	Milwaukee	53202	Scott Bliss	(414) 665-3423	\$141,993,606	\$67,726,281	\$72,239,149	\$16,258,814	6,428	4.04%	-1.36%

CH # 1-25000 = FEDERAL CU, ALL OTHERS ARE STATE CHARTERS

CH #	CREDIT UNION	ADDRESS	CITY	ZIP	CEO	TELEPHONE	\$ TOTAL ASSETS	\$ TOTAL LOANS	\$ TOTAL INVESTMENTS	\$ TOTAL CAPITAL	# OF MEM	% SHR GRO	% LN GRO
67240	NORTHWOODS COMMUNITY	P.O. Box 369	Park Falls	54552	Susan Schmidt	(715) 762-3208	\$78,380,462	\$42,414,539	\$31,283,527	\$9,004,867	7,919	-1.36%	-7.49%
67200	OAKDALE	P.O. Box 115	Oakdale	54649	Colleen Woggon	(608) 372-3939	\$58,766,954	\$47,461,316	\$7,060,402	\$4,483,237	10,478	1.18%	5.99%
66803	OSHKOSH CENTRAL	1100 W 20th Ave.	Oshkosh	54902	Mark Patchak	(920) 303-6200	\$28,290,044	\$20,304,634	\$5,345,079	\$3,303,687	3,432	-1.60%	-1.27%
66779	OSHKOSH COMMUNITY	250 Peard Ave.	Oshkosh	54901	Diane Schroeder	(920) 233-1952	\$14,258,902	\$10,534,535	\$2,695,315	\$1,412,320	2,172	3.05%	28.01%
66478	OSHKOSH POSTAL EMPLOYEES	1012 W 20th Ave.	Oshkosh	54902	Michelle Spanbauer	(920) 233-3117	\$4,816,040	\$3,650,087	\$794,161	\$456,005	634	4.63%	0.81%
66474	OSHKOSH TRUCK	2772 Oregon St.	Oshkosh	54902	Thomas Steichen	(920) 233-2611	\$15,540,027	\$6,295,628	\$8,370,986	\$2,474,626	2,040	-3.36%	-9.02%
67134	OUR LADY OF GOOD HOPE	7152 N 41st St.	Milwaukee	53209	Thomas Lieven	(414) 352-7914	\$1,125,065	\$83,948	\$536,720	\$187,885	601	-3.08%	29.26%
67196	PARK CITY	300 E Second St.	Merrill	54452	Volala Mindak	(715) 536-8351	\$148,343,095	\$99,055,218	\$37,001,178	\$16,238,962	19,292	0.84%	4.59%
66992	PARKER COMMUNITY	P.O. Box 937	Janesville	53547	Steven Petrillo	(608) 754-7950	\$93,898,074	\$58,364,598	\$29,830,155	\$7,635,936	10,162	-2.90%	7.85%
66424	PCM	P.O. Box 28500	Green Bay	54324	Dan Wollin	(920) 499-2831	\$163,387,314	\$133,044,353	\$28,044,353	\$25,451,376	8,786	2.00%	8.72%
66786	PEOPLES CHOICE	P.O. Box 567	Medford	54451	Matthew Selke	(715) 748-5303	\$25,199,197	\$16,532,085	\$7,811,448	\$2,551,425	3,711	3.06%	27.97%
66674	PIONEER	P.O. Box 2526	Green Bay	54304	Thomas Young	(920) 494-2828	\$603,192,607	\$510,749,705	\$57,130,840	\$62,944,583	55,580	3.54%	12.54%
67218	PLUSWOOD GROUP	P.O. Box 214	Oshkosh	54903	Pamela Williams	(920) 235-6363	\$1,460,954	\$1,021,401	\$397,169	\$381,037	374	-14.82%	-0.54%
66433	POLICE	303 S. Jefferson St.	Green Bay	54301	David Byrnes	(920) 435-1377	\$1,216,441	\$1,216,441	\$190,389	\$190,389	341	3.46%	4.81%
66663	POLICE	1315 N 23 St., Ste. 101	Sheboygan	53081	Michael Williams	(920) 459-3333	\$764,781	\$551,653	\$215,051	\$128,785	157	6.83%	12.77%
66491	POST OFFICE	151 W Corporate Dr.	Madison	53714	Kevin Jaeger	(608) 244-3518	\$37,968,218	\$22,828,578	\$13,981,258	\$7,358,501	3,227	-3.79%	6.76%
66760	PREMIER FINANCIAL	P.O. Box 158	New Holstein	53061	Steven Nothem	(920) 898-4232	\$76,269,197	\$53,761,244	\$16,441,397	\$8,199,208	8,592	1.65%	0.57%
66449	PRIME FINANCIAL	5656 S Packard Ave.	Cudahy	53110	Chris Moczynski	(414) 486-4500	\$111,518,037	\$93,398,626	\$11,987,473	\$9,435,559	19,426	0.26%	-0.52%
66652	PROSPERA	4830 N Ballard Rd.	Appleton	54913	Shella Schinke	(920) 882-4800	\$163,475,289	\$128,985,360	\$24,172,566	\$15,232,699	16,135	4.04%	8.76%
66461	PUBLIC SERVICE	P.O. Box 1854	Wausau	54402	Sandra Leszczynski	(715) 842-9865	\$12,633,691	\$6,433,469	\$6,066,863	\$2,698,980	1,326	1.75%	-6.54%
66622	RACINE MUNICIPAL EMPLOYEES	P.O. Box 081194	Racine	53408	Nicole Ostensen-Zahler	(414) 637-7274	\$13,837,515	\$8,045,139	\$5,303,498	\$2,059,498	1,820	-1.07%	-6.07%
66723	RACINE POLICE	730 Center St.	Racine	53403	Steven Wagner	(262) 635-7824	\$1,151,985	\$883,500	\$429,143	\$453	453	-1.48%	-4.49%
67183	RIPCO	P.O. Box 278	Rhinelander	54501	Liza Edinger	(715) 365-4800	\$114,583,702	\$51,268,686	\$55,465,183	\$11,223,090	13,807	1.16%	-1.53%
66439	RIVER CITY COMMUNITY	P.O. Box 3088	La Crosse	54602	Bea Zingsheim	(608) 793-1335	\$7,112,203	\$4,187,471	\$4,187,471	\$1,513,285	1,706	0.01%	1.22%
66403	RIVERWOOD-MARITIME	1515 17th St.	Two Rivers	54241	Bonnie Timm	(920) 793-1700	\$33,716,204	\$18,799,564	\$13,404,919	\$2,915,530	4,254	3.58%	-7.54%
66834	ROYAL	P.O. Box 970	Eau Claire	54702	Rudy Pereira	(715) 833-8111	\$1,468,809,418	\$1,215,751,549	\$154,038,178	\$181,214,267	154,812	9.55%	6.81%
66440	SCHNEIDER COMMUNITY	2655 Holmgren Way	Green Bay	54304	Dorrie Schirmpf	(920) 499-4711	\$18,444,631	\$11,059,918	\$5,368,231	\$3,476,662	3,676	-0.41%	-15.00%
66662	SCHOOL EMPLOYEES	3025 Tower Ave.	Superior	54880	Michael Matejka	(715) 392-5650	\$2,612,221	\$1,413,976	\$1,187,415	\$361,310	803	-1.25%	11.67%
66439	SENTRY	1800 North Point Dr.	Stevens Point	54481	Rex Fair	(715) 346-6534	\$88,626,118	\$53,921,481	\$33,020,804	\$13,459,245	6,639	1.46%	0.36%
66530	SERVICE	600 N Adams St.	Green Bay	54301	Scott Roesch	(920) 433-1784	\$15,278,595	\$5,817,623	\$9,273,348	\$2,426,276	1,514	-0.10%	0.23%
66616	SHEBOYGAN AREA	1707 Indiana Ave.	Sheboygan	53081	Mike Mallow	(920) 459-5151	\$40,755,282	\$21,265,584	\$17,037,064	\$4,983,436	6,631	12.31%	23.54%
66444	SHIPBUILDERS	2001 Washington St.	Manitowoc	54220	Mike Steimle	(920) 682-8500	\$70,947,218	\$56,574,205	\$6,870,773	\$9,088,104	8,834	-2.26%	1.31%
66447	SHORELINE	P.O. Box 27	Two Rivers	54241	Ken Beine	(920) 793-4541	\$94,669,233	\$67,561,661	\$18,004,819	\$9,963,643	10,742	-11.96%	-15.49%
66707	SOUTHERN LAKES	P.O. Box 310	Kenosha	53141	Georgine Levine	(262) 694-1600	\$85,495,214	\$57,920,888	\$23,867,783	\$7,298,149	10,896	-3.43%	7.53%
66758	SOUTHSHORE	P.O. Box 100737	Cudahy	53110	Candice Ebling	(414) 769-2345	\$17,580,662	\$9,846,391	\$6,776,050	\$1,295,553	2,255	0.38%	1.16%
66755	ST. AGNES	430 E Division St.	Fond Du Lac	54935	Karen Krug	(920) 926-4980	\$8,324,834	\$3,712,565	\$4,394,373	\$673,759	1,554	-3.25%	-1.58%
66729	ST. ELIZABETH EMPLOYEES	1506 S Oneida St.	Appleton	54915	Patti Schuppe	(920) 738-2082	\$4,636,926	\$2,243,249	\$2,319,641	\$710,840	1,235	-10.26%	0.97%
66564	ST. MARY'S & AFFILIATES	700 S Park St.	Madison	53715	Michelle Lehmann	(608) 258-5062	\$33,885,744	\$16,768,988	\$16,373,772	\$3,483,140	4,288	0.91%	-7.64%
68535	STAR	2001 Taft St.	Madison	53713	Shannon Griswold	(608) 257-2606	\$34,122	\$0	\$31,559	\$0	570	26.22%	N/A
66565	STOPPENBACH	120 E. Milwaukee St.	Jefferson	53549	Catherine Zimmerman	(920) 674-2325	\$1,276,972	\$1,053,435	\$224,374	\$403,848	571	1.35%	9.45%
66613	STOUGHTON US RUBBER EMPLOYEES	P.O. Box 395	Stoughton	53589	Tom Henderson	(608) 873-6631	\$1,484,462	\$450,006	\$1,018,875	\$227,572	240	-1.83%	2.58%
67190	SUMMIT	P.O. Box 8046	Madison	53708	Kim Sponek	(608) 243-5000	\$2,049,853,057	\$1,452,662,558	\$518,615,714	\$248,360,356	139,176	3.18%	16.06%
67173	SUPERIOR CHOICE	P.O. Box 127	Superior	54880	Gary Elliott	(715) 392-5616	\$262,690,116	\$206,690,655	\$34,431,770	\$29,900,610	24,691	4.93%	13.28%
67237	SUPERIOR MUNICIPAL EMPLOYEES	1316 N 14th St.	Superior	54880	Desie Conway	(715) 392-4466	\$3,106,167	\$2,446,734	\$544,917	\$538,935	621	-2.61%	3.78%
66388	TAYLOR	P.O. Box 427	Medford	54851	Debra Woods	(715) 748-2447	\$52,497,647	\$29,372,774	\$19,846,873	\$6,152,519	7,933	5.00%	-2.26%
66877	TEACHERS	2315 Prairie Ave.	Beloit	53511	Any Jacobson	(608) 362-8983	\$20,397,724	\$5,643,092	\$14,162,023	\$3,199,626	2,189	6.54%	5.60%
66763	THE LABOR	1300 American Dr.	Neenah	54956	Karen Lamia	(920) 725-1090	\$1,890,252	\$1,379,728	\$481,603	\$149,236	323	-2.42%	-4.29%
24849	THRIVENT	122 E College Ave. Ste. 1E	Appleton	54911	Todd Sipe	(866) 262-5225	\$483,610,255	\$309,584,539	\$164,662,986	\$48,895,095	46,152	-4.35%	-6.02%
66615	TOMAH AREA	P.O. Box 940	Tomah	54660	John Laufenberg	(608) 372-4736	\$56,709,090	\$36,653,325	\$17,085,833	\$5,431,042	6,822	3.16%	-9.94%
66640	TRI-COUNTY	P.O. Box 106	Marinette	54143	Carl Lang	(715) 735-3913	\$26,115,792	\$11,411,802	\$12,949,881	\$4,048,790	2,668	-3.34%	-8.74%

CH # 1-25000 = FEDERAL CU, ALL OTHERS ARE STATE CHARTERS

CH #	CREDIT UNION	ADDRESS	CITY	ZIP	CEO	TELEPHONE	\$ TOTAL ASSETS	\$ TOTAL LOANS	\$ TOTAL INVESTMENTS	\$ TOTAL CAPITAL	# OF MEM	% SHR GRO	% LN GRO
66473	TWO RIVERS COMMUNITY	1516 19th St.	Two Rivers	54241	Francis Honzik	(920) 794-7822	\$7,589,622	\$2,383,344	\$4,689,521	\$1,859,796	844	-2.65%	13.72%
66851	UNISON	P.O. Box 260	Kaukauna	54130	Mark Hietpas	(920) 766-6000	\$178,312,918	\$124,294,958	\$43,135,427	\$20,011,124	17,649	5.78%	3.30%
67248	UNITEDONE	1117 S 10th St.	Manitowoc	54220	Kim Rooney	(920) 684-0361	\$183,670,361	\$146,303,851	\$29,465,756	\$22,230,630	20,283	-0.42%	1.43%
66492	UNIVERSITY OF WISCONSIN	P.O. Box 44963	Madison	53744	Paul Kundert	(608) 232-9000	\$1,896,366,992	\$1,168,388,720	\$591,534,360	\$186,824,030	193,336	8.65%	8.84%
66805	UNIVERSITY OF WISCONSIN-OSHKOSH	90 Wisconsin St.	Oshkosh	54901	Scott Chicoine	(920) 424-3282	\$25,311,353	\$19,089,879	\$4,843,348	\$1,851,012	2,643	0.64%	0.18%
66776	UTILITIES	P.O. Box 8	Eau Claire	54702	David Amans	(715) 737-2467	\$8,983,218	\$4,472,936	\$4,472,421	\$930,986	1,109	-0.39%	4.81%
66647	VALLEY	1680 E Park Ave.	Chippewa Falls	54729	Timothy Smith	(715) 723-2216	\$28,455,095	\$8,656,447	\$18,520,501	\$3,674,327	4,495	-1.50%	1.10%
66430	VALLEY COMMUNITIES	P.O. Box 127	Mosinee	54455	Kelly Hladovcak	(715) 693-3400	\$128,130,702	\$95,516,612	\$25,747,845	\$19,032,027	15,147	7.61%	2.96%
66697	W. S. P.	P.O. Box 351	Waupun	53963	Roland Hoff	(920) 324-0222	\$3,620,400	\$1,467,146	\$2,162,811	\$523,031	522	-7.53%	-3.22%
67090	WATER-LIGHT	1225 Tower Ave.	Superior	54880	Lyn Larson	(715) 392-4524	\$1,343,377	\$605,516	\$720,371	\$205,937	207	5.11%	-5.12%
66677	WEA	33 Nob Hill Rd.	Madison	53713	Mark Schrimpf	(608) 274-9828	\$29,650,811	\$13,326,974	\$15,380,951	\$2,999,403	2,707	-0.54%	-7.12%
66419	WEBGRAFTERS EMPLOYEES	P.O. Box 7608	Madison	53707	Don Woestman	(608) 245-5522	\$607,132	\$203,041	\$376,028	\$260,359	334	-54.97%	-44.46%
67208	WESTBY CO-OP	P.O. Box 70	Westby	54667	Kevin Hauser	(608) 634-3118	\$379,336,069	\$250,165,897	\$108,025,885	\$58,528,235	26,622	5.04%	9.73%
66742	WESTCONSIN	P.O. Box 160	Menomonie	54751	Greg Lentz	(715) 235-3403	\$906,431,459	\$708,408,150	\$166,302,969	\$106,512,830	74,670	3.53%	11.58%
66437	WINNEBAGO COMMUNITY	P.O. Box 706	Oshkosh	54903	Tony Tiede	(920) 233-9096	\$80,057,684	\$63,473,846	\$12,203,929	\$8,597,974	7,019	1.39%	6.97%
66686	WISCONSIN LATVIAN	P.O. Box 510167	Milwaukee	53203	Osvalds Ozolins	(414) 332-1744	\$2,647,386	\$1,662,719	\$988,390	\$321,657	455	0.31%	-1.21%
66625	WISCONSIN MEDICAL	2221 S Webster Ave.	Green Bay	54301	Mary Groh	(920) 432-4353	\$9,162,798	\$5,994,758	\$2,999,472	\$956,691	1,324	2.86%	-1.61%
66547	WOOD COUNTY EMPLOYEES	P.O. Box 8095	Wisconsin Rapids	54495	William Goodness	(715) 421-2313	\$1,221,821	\$994,828	\$213,519	\$157,052	411	-4.19%	3.74%
66578	WORZALLA PUBLISHING EMPLS.	3535 Jefferson St.	Stevens Point	54481	Mike Tans	(715) 344-9600	\$1,224,390	\$174,577	\$1,067,319	\$278,169	262	-7.23%	-29.68%

CH # 1-25000 = FEDERAL CU, ALL OTHERS ARE STATE CHARTERS

TOP 50 STATE TABLE

State Credit Union Totals as of June 30

	2010	2011	2012	2013	2014	2014 Growth	5-Year Compound Growth
Number of Credit Unions	31	29	29	29	29	0.00%	-1.32%
Number of Members	210,913	210,843	217,454	225,439	232,518	3.14%	1.97%
Total Assets (\$000)	1,886,205	1,976,065	2,137,900	2,234,893	2,384,253	6.68%	4.80%
Total Shares (\$000)	1,677,854	1,750,134	1,888,754	1,979,193	2,094,486	5.83%	4.54%
Total Loans (\$000)	1,215,918	1,237,788	1,329,251	1,430,547	1,580,167	10.46%	5.38%
Total Capital (\$000)	192,132	210,146	226,641	237,839	258,195	8.56%	6.09%

WYOMING		Total Assets (\$000) 6/30/14	% of Total State Assets	Financial Ratios				Productivity Ratios			Member Service Ratios				
				Net Worth/Assets	Loans/Shares	Return on Average Assets	Delinquency Ratio	Operating Exp./Average Assets	Members/Employee	Efficiency Ratio	\$ Avg. Loan Balance	\$ Avg. Share Balance	# Auto Loans/ Members	# Share Drafts/ Members	# Credit Cards/ Members
1	WARREN	\$515,552	21.62%	9.33%	96.74%	1.27%	1.28%	3.62%	347	67.61%	\$12,446	\$9,099	31.56%	46.88%	15.11%
2	MERIDIAN TRUST	\$289,691	12.15%	10.66%	70.93%	0.64%	0.35%	2.79%	317	77.77%	\$12,518	\$11,176	16.01%	57.57%	23.07%
3	UNIWYO	\$252,633	10.60%	10.77%	68.92%	0.75%	0.63%	3.02%	419	75.21%	\$12,772	\$10,879	30.54%	54.23%	9.74%
4	WYHY	\$189,909	7.97%	10.83%	90.18%	1.02%	0.23%	3.26%	321	71.62%	\$14,616	\$12,789	29.83%	57.45%	11.07%
5	TRONA VALLEY COMMUNITY	\$164,782	6.91%	10.72%	87.45%	0.79%	0.32%	5.37%	315	82.72%	\$15,621	\$7,226	22.01%	37.91%	0.00%
6	WESTERN VISTA	\$131,353	5.51%	12.88%	68.98%	0.35%	0.79%	4.24%	210	91.12%	\$11,906	\$10,930	20.91%	54.44%	27.27%
7	ATLANTIC CITY	\$110,878	4.65%	10.57%	63.95%	0.94%	0.93%	3.30%	298	73.35%	\$11,829	\$9,822	25.03%	55.39%	9.35%
8	RELIANT	\$109,712	4.60%	8.93%	63.97%	0.26%	0.24%	4.04%	301	93.08%	\$11,022	\$8,962	19.88%	61.25%	12.62%
9	SUNLIGHT	\$102,026	4.28%	12.40%	38.15%	0.75%	0.71%	2.35%	458	72.64%	\$7,860	\$8,129	18.45%	56.25%	5.22%
10	CAMPCO	\$80,139	3.36%	9.58%	66.14%	0.86%	0.32%	3.70%	435	76.27%	\$13,356	\$6,889	15.69%	47.25%	2.59%
11	FIRST EDUCATION	\$50,371	2.11%	7.11%	39.54%	0.21%	0.15%	3.74%	345	94.69%	\$8,884	\$8,364	11.35%	57.82%	13.65%
12	UNIFIED PEOPLE'S	\$42,849	1.80%	18.35%	44.63%	0.96%	1.35%	3.21%	310	76.95%	\$6,352	\$9,329	17.60%	60.44%	24.33%
13	A.C.P.E.	\$42,559	1.79%	8.03%	60.31%	0.21%	0.67%	3.41%	258	96.87%	\$12,277	\$9,468	20.55%	64.01%	12.36%
14	LARAMIE PLAINS COMMUNITY	\$41,174	1.73%	9.96%	83.75%	0.78%	1.09%	3.47%	488	74.63%	\$13,176	\$7,588	33.24%	48.66%	1.76%
15	RIVER-RAIL COMMUNITY	\$36,606	1.54%	8.22%	72.21%	0.47%	1.32%	3.81%	274	88.25%	\$9,395	\$6,432	14.85%	44.72%	10.93%
16	SHERIDAN COMMUNITY	\$34,548	1.45%	11.79%	99.18%	1.10%	0.25%	3.68%	460	73.66%	\$9,336	\$6,588	42.68%	36.70%	5.98%
17	WYO CENTRAL	\$30,133	1.26%	9.18%	73.96%	0.47%	1.40%	4.30%	268	87.61%	\$14,912	\$7,823	23.52%	53.30%	0.00%
18	FIRST CHEYENNE	\$27,350	1.15%	9.23%	74.82%	0.18%	0.45%	4.94%	365	95.26%	\$11,307	\$5,644	17.32%	43.71%	5.66%
19	GREATER WYOMING	\$24,730	1.04%	9.67%	68.80%	0.32%	0.69%	4.59%	298	92.95%	\$10,546	\$7,101	20.26%	48.08%	12.97%
20	SWEETWATER	\$22,096	0.93%	11.86%	39.28%	-0.01%	0.49%	2.82%	353	100.04%	\$10,163	\$7,762	13.93%	35.51%	3.85%
21	CHEYENNE-LARAMIE COUNTY EMBL.	\$20,184	0.85%	11.46%	42.94%	-0.28%	0.54%	3.56%	392	108.39%	\$6,500	\$6,969	14.31%	49.10%	19.37%
22	WYOCEM	\$17,438	0.73%	8.83%	59.00%	-0.17%	1.82%	3.90%	266	116.41%	\$3,739	\$6,244	14.31%	52.49%	25.34%
23	CITCO	\$13,239	0.56%	7.25%	81.87%	0.29%	0.45%	4.30%	480	89.79%	\$11,858	\$6,385	28.76%	35.49%	0.00%
24	GREEN RIVER BASIN	\$11,720	0.49%	7.37%	62.18%	-0.61%	0.65%	4.67%	328	101.64%	\$7,881	\$5,080	15.49%	45.85%	11.17%
25	SHYANN	\$7,762	0.33%	14.63%	56.28%	0.18%	0.00%	2.49%	299	93.17%	\$13,738	\$7,366	17.37%	27.84%	0.00%
26	FAMILIES FIRST	\$5,858	0.25%	14.53%	105.82%	0.03%	1.11%	4.83%	339	97.75%	\$11,802	\$4,918	16.93%	37.01%	11.61%
27	YELLOWSTONE	\$4,930	0.21%	6.25%	53.29%	-0.40%	1.67%	4.09%	250	110.76%	\$10,122	\$4,625	18.44%	43.89%	0.00%
28	POWELL SCHOOLS	\$2,107	0.09%	8.18%	60.31%	0.81%	0.01%	1.32%	758	61.96%	\$5,747	\$5,104	33.51%	0.00%	0.00%
29	GUERNSEY COMMUNITY	\$1,924	0.08%	13.73%	54.55%	0.91%	1.49%	3.79%	389	91.28%	\$12,403	\$4,267	5.40%	7.71%	0.00%

CH #	CREDIT UNION	ADDRESS	CITY	ZIP	CEO	TELEPHONE	\$ TOTAL ASSETS	\$ TOTAL LOANS	\$ TOTAL INVESTMENTS	\$ TOTAL CAPITAL	# OF MEM	% SHR GRO	% LN GRO
11867	A.C.P.E.	2835 Grand Ave.	Laramie	82070	Marcia Dent	(307) 745-4726	\$42,538,645	\$23,560,476	\$15,627,832	\$3,564,424	4,126	3.71%	4.33%
16009	ATLANTIC CITY	1005 11th St.	Lander	82520	Brian Rohrbacher	(307) 332-5151	\$110,877,823	\$63,534,419	\$35,832,997	\$11,588,457	10,116	7.27%	0.35%
20727	CAMPCO	P.O. Box 3169	Gillette	82717	Kurt Thielen	(307) 682-6105	\$80,139,402	\$47,587,913	\$24,964,920	\$7,884,982	10,443	11.19%	8.54%
7307	CHEYENNE-LARAMIE COUNTY EMPLOYEES	4523 Driftwood Dr.	Cheyenne	82009	Terr McLees	(307) 638-6476	\$20,184,391	\$7,631,385	\$11,174,425	\$2,340,348	2,550	1.10%	-1.49%
9644	CTICO	P.O. Box 4067	Sheridan	82801	Tracy Thorpe	(307) 674-7449	\$13,238,526	\$10,032,289	\$2,080,487	\$1,022,608	1,919	15.99%	23.05%
14916	FAMILIES FIRST	770 E Collins Dr.	Casper	82601	Michelle Sisenos	(307) 265-1779	\$5,857,892	\$5,287,224	\$175,924	\$906,287	1,016	-13.97%	-0.11%
402	FIRST CHEYENNE	P.O. Box 20430	Cheyenne	82003	Bill Helms	(307) 632-8111	\$27,349,898	\$18,510,285	\$7,114,823	\$2,733,981	4,383	-5.08%	-4.97%
5465	FIRST EDUCATION	P.O. Box 20030	Cheyenne	82003	James Yates	(307) 432-7400	\$50,238,501	\$18,238,501	\$30,402,758	\$3,660,816	5,515	3.33%	3.69%
9096	GREATER WYOMING	155 W Collins Dr.	Casper	82601	Elizabeth Stetz	(307) 234-5662	\$24,730,173	\$15,291,706	\$7,950,346	\$2,511,447	3,130	-3.25%	0.93%
18025	GREEN RIVER BASIN	131 E Railroad Ave.	Green River	82935	Kelly Davis	(307) 875-3044	\$11,719,964	\$6,730,445	\$4,027,233	\$909,048	2,131	6.98%	4.17%
9501	GUERNSEY COMMUNITY	P.O. Box 669	Guernsey	82214	Wai Logan	(307) 836-2813	\$1,924,059	\$905,392	\$979,349	\$286,960	389	1.01%	-28.60%
687	LARAMIE PLAINS COMMUNITY	365 N 3rd St.	Laramie	82072	Tyler Valentine	(307) 745-5365	\$41,173,828	\$31,002,960	\$7,652,057	\$4,345,617	4,879	13.67%	15.31%
9160	MERIDIAN TRUST	P.O. Box 548	Cheyenne	82003	Kim Withers	(307) 635-7878	\$289,690,529	\$179,870,225	\$95,191,428	\$32,043,176	22,692	4.18%	18.08%
12794	POWELL SCHOOLS	P.O. Box 369	Powell	82435	Terr Meyer	(307) 754-2287	\$2,106,530	\$1,166,673	\$924,838	\$181,327	379	0.51%	15.37%
1748	RELIANT	4015 Plaza Dr.	Casper	82604	Steve Higginson	(307) 234-1429	\$109,711,804	\$63,830,134	\$33,987,085	\$9,393,325	11,133	7.37%	1.06%
9148	RIVER-RAIL COMMUNITY	555 S Wolcott	Casper	82604	Vickie Nelson	(307) 234-4271	\$36,605,648	\$24,211,795	\$9,971,088	\$3,086,061	5,213	4.01%	2.89%
4374	SHERIDAN COMMUNITY	P.O. Box 708	Sheridan	82801	Todd Hilling	(307) 672-3445	\$34,547,546	\$30,051,923	\$2,162,441	\$4,318,051	4,599	3.21%	12.92%
6754	SHYANN	P.O. Box 89	Cheyenne	82003	Tammy Pintello	(307) 632-1226	\$7,761,733	\$3,722,894	\$3,787,877	\$1,156,209	898	5.42%	22.49%
8733	SUNLIGHT	P.O. Box 190	Cody	82435	Cindy Bennett	(307) 587-4915	\$102,026,288	\$34,082,760	\$61,368,729	\$12,715,604	10,991	5.97%	4.26%
13600	SWEETWATER	2611 Foothill Blvd.	Rock Springs	82901	Stephany Storm	(307) 382-2227	\$22,095,503	\$12,249,728	\$12,249,728	\$2,680,731	2,470	-1.24%	3.07%
15741	TRONA VALLEY COMMUNITY	840 Hitching Post Dr.	Green River	82935	Marsha Tynsky	(307) 875-9800	\$164,781,630	\$129,276,169	\$21,643,077	\$17,287,771	20,459	10.12%	7.96%
1305	UNIFIED PEOPLE'S	414 E 18th St.	Cheyenne	82001	Camille Shillenn	(307) 632-1476	\$42,848,656	\$15,472,557	\$26,219,305	\$8,413,342	3,716	5.07%	-5.20%
9089	UNIWO	1610 E Reynolds St.	Laramie	82072	Larry Knopp	(307) 721-5600	\$252,632,593	\$150,819,493	\$92,028,345	\$28,183,539	20,114	2.49%	5.63%
7361	WARREN	P.O. Box 3200	Cheyenne	82003	Stephanie Teubner	(307) 432-5400	\$515,551,750	\$436,741,337	\$39,871,552	\$51,642,341	49,619	9.94%	20.99%
3972	WESTERN VISTA	P.O. Box 20105	Cheyenne	82003	John Balsar	(307) 634-2197	\$131,352,995	\$71,379,423	\$51,508,970	\$17,980,247	9,468	5.97%	1.46%
9094	WVHY	P.O. Box 20050	Cheyenne	82003	William Willingham III	(307) 638-4200	\$189,908,729	\$151,772,204	\$33,508,447	\$22,521,689	13,160	0.86%	8.60%
12354	WYO CENTRAL	190 S David St.	Casper	82601	Janeice Lynch	(307) 234-5401	\$30,132,667	\$20,146,546	\$6,745,530	\$2,854,670	3,482	3.55%	-0.31%
21498	WYOCHEM	P.O. Box 1112	Green River	82935	Heather Stevens	(307) 875-4989	\$17,437,535	\$9,320,970	\$7,400,021	\$1,638,655	2,530	5.54%	-11.96%
2472	YELLOWSTONE	P.O. Box 87	Yellowstone NP	82190	Martha Powell	(307) 344-7974	\$4,929,621	\$2,459,611	\$2,327,468	\$323,772	998	-10.48%	3.30%

CH # 1-25000 = FEDERAL CU, ALL OTHERS ARE STATE CHARTERS

TOP 50 STATE TABLE

State Credit Union Totals as of June 30

	2010	2011	2012	2013	2014	2014 Growth	5-Year Compound Growth
Number of Credit Unions	20	19	19	19	19	0.00%	-1.02%
Number of Members	140,334	145,759	148,947	154,433	160,140	3.70%	2.68%
Total Assets (\$000)	956,177	993,111	1,049,704	1,111,031	1,182,158	6.40%	4.33%
Total Shares (\$000)	799,198	822,801	877,864	930,486	997,339	7.18%	4.53%
Total Loans (\$000)	612,888	664,459	660,324	671,092	726,969	8.33%	3.47%
Total Capital (\$000)	146,456	155,576	161,741	165,429	170,057	2.80%	3.03%

UNITED STATES TERRITORIES

GUAM

	Total Assets (\$000) 6/30/14	% of Total State Assets	Financial Ratios				Productivity Ratios			Member Service Ratios				
			Net Worth/ Assets	Loans/ Shares	Return on Average Assets	Delinquency Ratio	Operating Exp./ Average Assets	Members/ Employee	Efficiency Ratio	\$ Avg. Loan Balance	\$ Avg. Share Balance	# Auto Loans/ Members	# Share Drafts/ Members	# Credit Cards/ Members
1 COAST360	\$322,535	74.30%	14.26%	82.89%	0.39%	1.54%	4.13%	507	85.15%	\$15,302	\$4,574	4.65%	25.30%	3.08%
2 COMMUNITY FIRST GUAM	\$111,545	25.70%	10.23%	74.85%	0.37%	0.48%	4.61%	148	89.88%	\$21,429	\$9,826	0.88%	27.89%	9.88%

PUERTO RICO

1 CARIBE	\$285,316	43.70%	14.00%	76.87%	0.67%	0.86%	2.47%	349	73.49%	\$12,203	\$9,855	21.65%	15.78%	19.29%
2 VAPR	\$182,784	28.00%	9.04%	64.02%	0.24%	1.62%	2.56%	357	72.09%	\$10,699	\$10,607	18.69%	11.57%	11.97%
3 PUERTO RICO	\$124,450	19.06%	17.19%	59.51%	0.29%	1.72%	1.96%	746	72.89%	\$9,440	\$4,905	7.60%	4.54%	11.29%
4 UNIVERSAL COOP	\$20,176	3.09%	9.43%	74.06%	1.04%	2.61%	3.76%	279	71.80%	\$10,140	\$4,991	3.33%	6.14%	0.00%
5 BORINQUEN COMMUNITY	\$18,115	2.77%	12.40%	56.17%	-0.36%	2.25%	4.86%	291	105.35%	\$6,215	\$4,569	6.00%	0.00%	15.79%
6 BORINQUEN SUR	\$9,991	1.53%	9.45%	66.06%	-0.02%	2.27%	5.12%	366	90.29%	\$6,668	\$2,820	2.99%	0.00%	0.00%
7 PHILCORE	\$5,409	0.83%	14.51%	80.29%	1.01%	2.90%	5.92%	391	80.96%	\$6,529	\$2,394	4.61%	0.00%	0.00%
8 GLAMOUR COMMUNITY	\$3,283	0.50%	8.64%	69.29%	0.35%	2.61%	4.86%	374	93.26%	\$4,561	\$2,276	0.99%	0.00%	0.00%
9 BANCO DE SANTANDER	\$2,311	0.35%	11.50%	85.24%	1.11%	0.47%	6.01%	365	81.37%	\$2,280	\$1,859	0.00%	0.00%	0.00%
10 V. SUAREZ EMPLOYEES	\$391	0.06%	8.06%	53.53%	-0.65%	0.00%	7.01%	400	110.15%	\$7,095	\$1,789	0.00%	0.00%	0.00%
11 GOLMAR	\$360	0.06%	30.05%	28.44%	1.06%	0.00%	1.67%	106	61.95%	\$873	\$4,750	0.00%	0.00%	0.00%
12 CLARET	\$296	0.05%	18.24%	40.78%	-0.24%	19.05%	4.04%	73	106.20%	\$3,614	\$2,175	0.00%	0.00%	0.00%

VIRGIN ISLANDS

1 ST. THOMAS	\$51,025	53.60%	29.08%	72.30%	1.04%	0.41%	4.74%	363	84.13%	\$6,227	\$5,531	5.01%	1.04%	0.00%
2 CHRISTIANSTED	\$21,904	23.01%	17.34%	53.94%	3.56%	0.47%	2.34%	618	54.59%	\$8,141	\$4,878	5.40%	0.00%	0.00%
3 FREDERIKSTED	\$11,399	11.97%	15.08%	50.92%	0.39%	5.65%	4.15%	383	91.36%	\$7,937	\$3,589	7.38%	0.00%	0.00%
4 MID-ISLAND	\$8,636	9.07%	10.67%	54.03%	1.20%	1.15%	4.02%	495	77.04%	\$8,993	\$3,108	7.15%	0.00%	0.00%
5 VITELCO EMPLOYEES	\$2,232	2.34%	19.12%	57.56%	1.17%	2.17%	5.28%	285	81.80%	\$2,557	\$4,171	0.00%	0.00%	0.00%

CH #	CREDIT UNION	ADDRESS	CITY	ZIP	CEO	TELEPHONE	\$ TOTAL ASSETS	\$ TOTAL LOANS	\$ TOTAL INVESTMENTS	\$ TOTAL CAPITAL	# OF MEM	% SHR GRO	% LN GRO
GUAM													
15222	COAST360	450 Route 8	Maite	96910	Gener Deliquina	(671) 477-8736	\$322,535,197	\$224,694,773	\$64,947,658	\$47,616,375	59,267	8.76%	7.01%
15051	COMMUNITY FIRST GUAM	238 AFC Flores St., Ste. 102	Hegatha	96910	Gerard Cruz	(671) 472-8210	\$111,544,521	\$67,566,299	\$35,858,222	\$11,623,512	9,186	11.83%	4.68%
PUERTO RICO													
12771	BANCO DE SANTANDER	Avenida De Diego 401	Puerto Nuevo	00920	Ernesto Santiago	(787) 782-4050	\$2,310,955	\$1,734,759	\$572,379	\$293,142	1,095	-6.03%	20.58%
7347	BORINQUEN COMMUNITY	P.O. Box 250474	Aguadilla	00604	Sylvia Ramirez	(787) 890-8251	\$18,115,309	\$8,600,905	\$8,861,764	\$2,392,365	3,351	-9.37%	-7.20%
11246	BORINQUEN SUR	P.O. Box 225	Penuelas	00624	Mario Nieves	(787) 836-1357	\$9,991,066	\$5,788,084	\$3,634,490	\$987,787	3,107	3.10%	1.19%
7345	CARIBE	195 O'Neill St.	San Juan	00918	Jorge Ladell	(787) 474-5147	\$285,316,001	\$186,542,094	\$82,329,994	\$41,142,947	24,624	8.97%	17.38%
21773	CLARET	P.O. Box 1662	Bayamon	00960	Silvia Morales	(787) 799-8020	\$295,917	\$97,571	\$209,683	\$72,382	110	-3.04%	8.63%
13785	GLAMOUR COMMUNITY	P.O. Box 915	Quebradillas	00678	Elba Rodriguez	(787) 895-3030	\$3,283,366	\$2,066,308	\$1,172,295	\$316,156	1,310	-2.57%	-7.72%
14600	GOLMAR	P.O. Box 366	Catano	00963	Mirnalys Figueroa	(787) 788-0303	\$359,848	\$71,591	\$282,871	\$108,419	53	5.42%	-2.80%
17883	PHILCORE	P.O. Box 1470	Guayama	00785	Enrique Rivera	(787) 864-6198	\$5,409,297	\$3,754,030	\$1,635,942	\$729,068	1,953	-6.61%	3.19%
13939	PUERTO RICO	P.O. Box 12011	San Juan	00922	Orlando Ramos	(787) 749-0500	\$124,449,750	\$61,010,349	\$57,028,351	\$22,000,652	20,899	4.20%	5.06%
11477	UNIVERSAL COOP	Apartado 937	Rio Grande	00745	Bienvenido Guzman	(787) 887-2195	\$20,176,254	\$13,425,406	\$6,023,972	\$2,080,064	3,632	5.45%	1.44%
11261	V. SUAREZ EMPLOYEES	P.O. Box 364588	San Juan	00936	Luis Rivera	(787) 792-1212	\$391,491	\$191,560	\$205,767	\$44,611	200	-5.61%	23.07%
6918	VAPR	P.O. Box 33017 Veteran Plaza Station	San Juan	00933	Angel Lorenzo	(787) 764-3729	\$182,784,294	\$105,483,338	\$65,089,980	\$18,539,267	15,533	6.84%	4.64%
VIRGIN ISLANDS													
7989	CHRISTIANSTED	P.O. Box 490	Christiansted	00821	Sandra Andrew	(340) 773-5444	\$21,904,163	\$9,752,459	\$11,434,852	\$3,953,185	3,707	0.59%	6.35%
8069	FREDERIKSTED	P.O. Box 7	Frederiksted	00841	Patrice Canton	(340) 772-0435	\$11,399,003	\$4,904,833	\$5,885,068	\$1,796,240	2,684	2.20%	-16.04%
23811	MID-ISLAND	P.O. Box 5398 Summy Isle	St. Croix	00823	Barbara Jackson-Nichols	(340) 778-6297	\$8,636,107	\$4,154,686	\$4,382,028	\$983,793	2,474	-6.12%	55.49%
7970	ST. THOMAS	P.O. Box 1138	St. Thomas	00804	Yvonne George	(340) 774-8865	\$51,024,737	\$26,104,891	\$22,299,426	\$14,927,754	6,528	5.87%	8.03%
23294	VITELCO EMPLOYEES	P.O. Box 303920	St. Thomas	00803	Shadin Thomas	(340) 776-4500	\$2,232,104	\$1,025,290	\$1,195,674	\$449,906	427	-4.37%	-4.04%

CH # 1-25000 = FEDERAL CU, ALL OTHERS ARE STATE CHARTERS